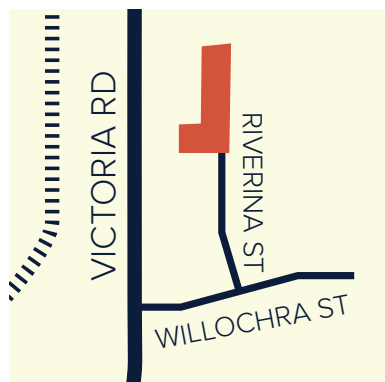
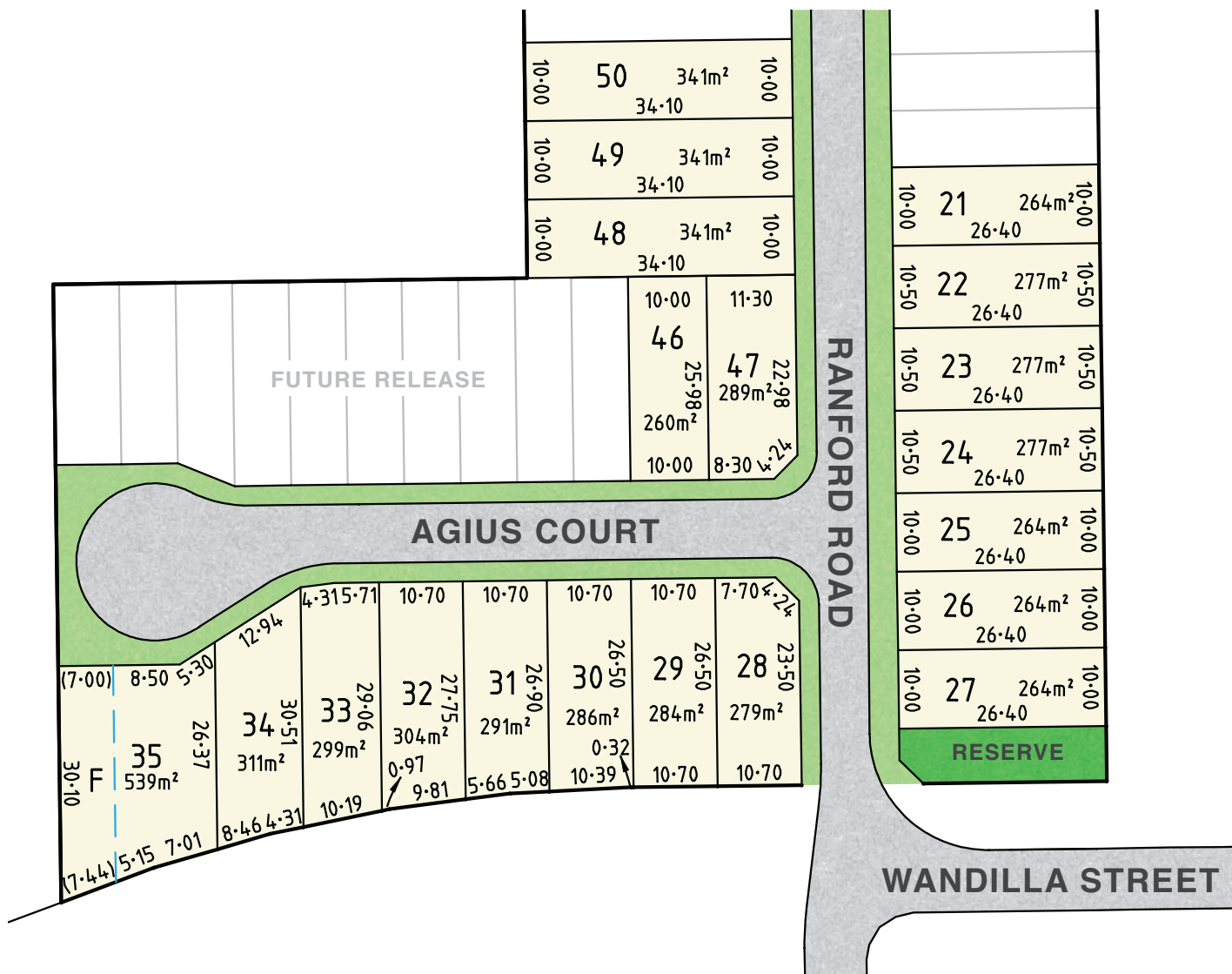


19 Fullarton Road, Kent Town SA 5067
call 08 8112 3133 fairland.com.au

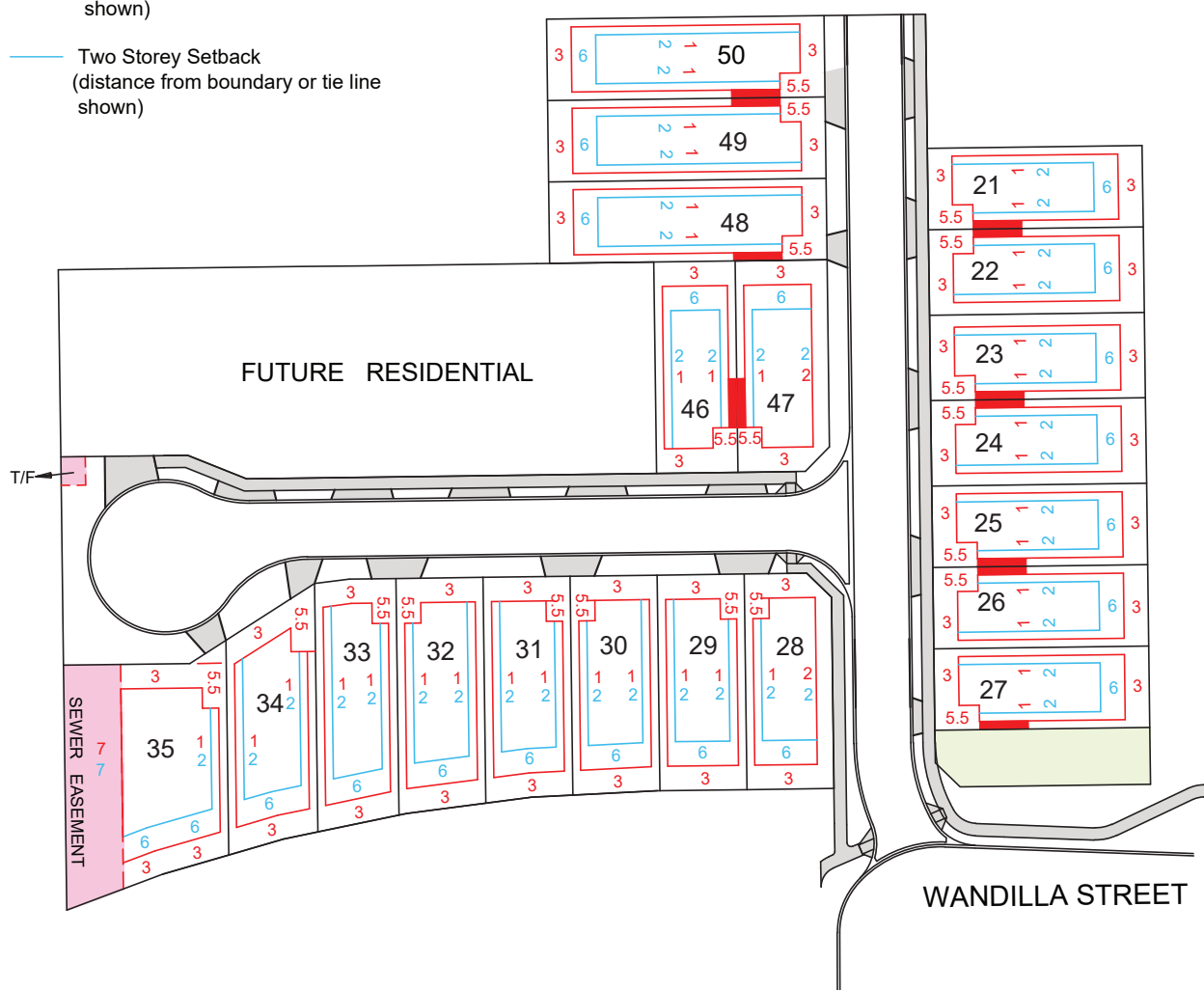


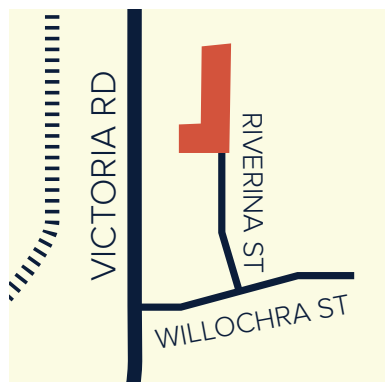




- Denotes easement.
- Denotes garage can be built on boundary.
5.5 m Setback
- D Denotes double driveway location.
- S Denotes single driveway location
- Single Storey Setback
(distance from boundary or tie line shown)
- Two Storey Setback
(distance from boundary or tie line shown)

FUTURE RESIDENTIAL



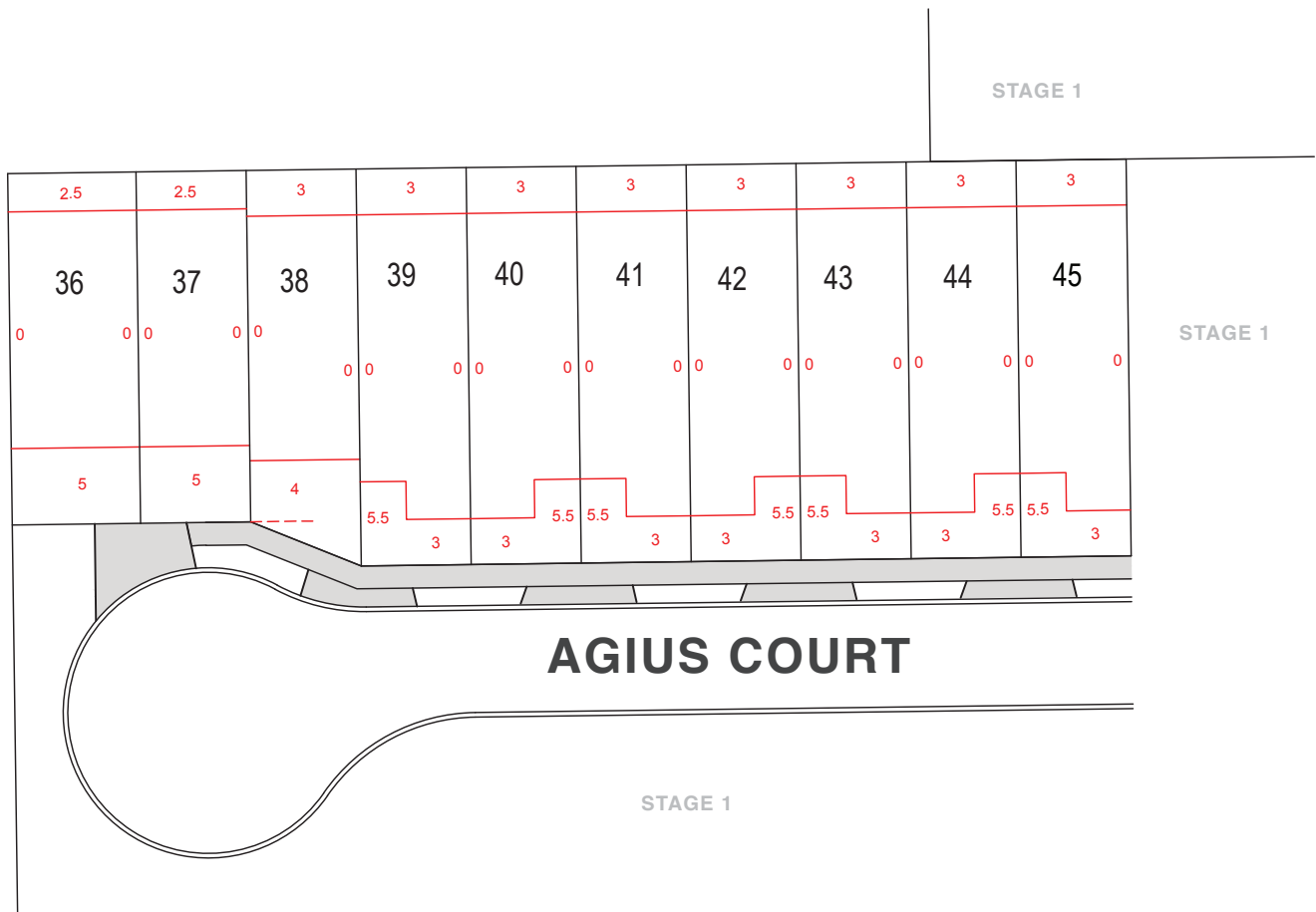


Level 3 21-24 North Terrace Adelaide SA 5000
call 08 8112 3133 fax 08 8221 5510 fairland.com.au



Stage 2 - Saltwater Release

Harbourside
AT LARGS

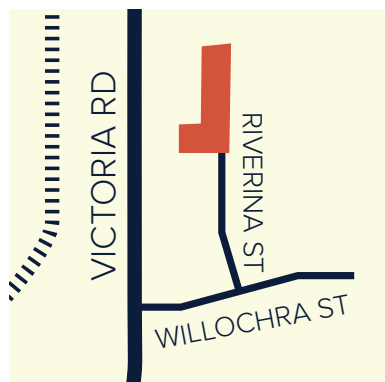
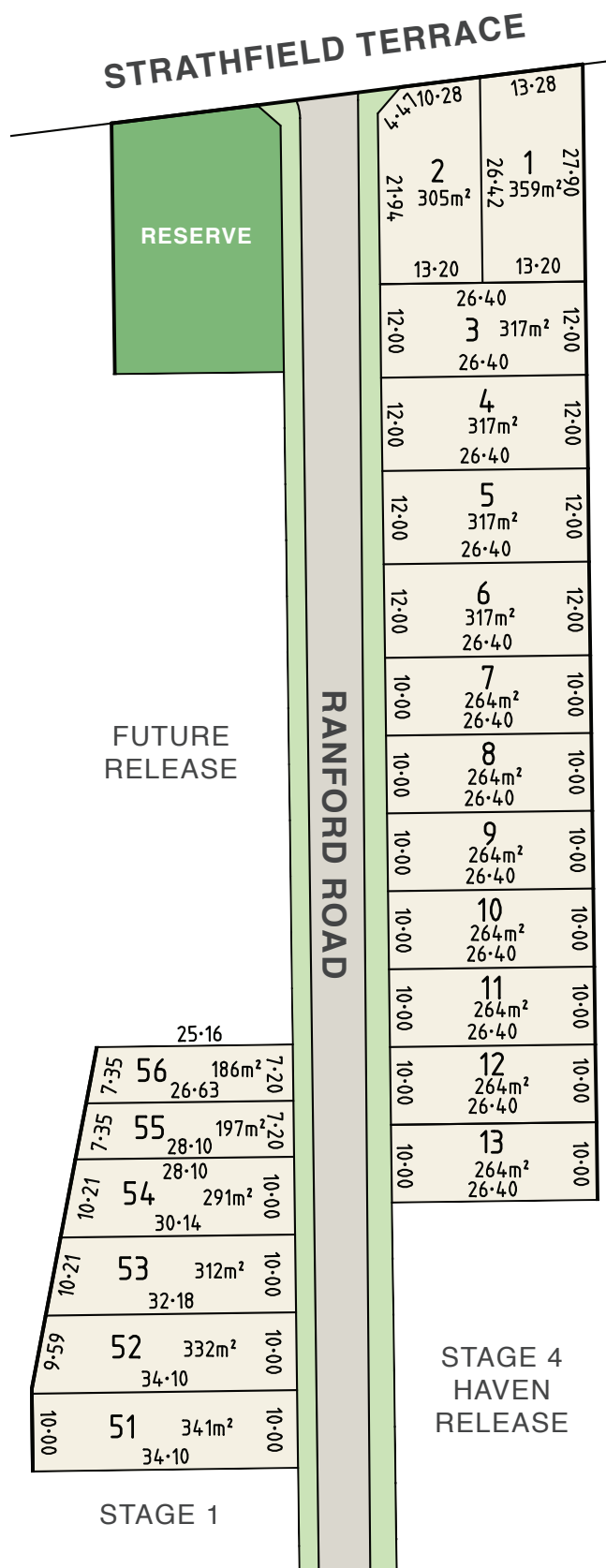


- Denotes easement.
- Denotes garage can be built on boundary.
5.5 m Setback
- Denotes double driveway location.
- Denotes single driveway location
- Single Storey Setback
(distance from boundary or tie line shown)
- Two Storey Setback
(distance from boundary or tie line shown)

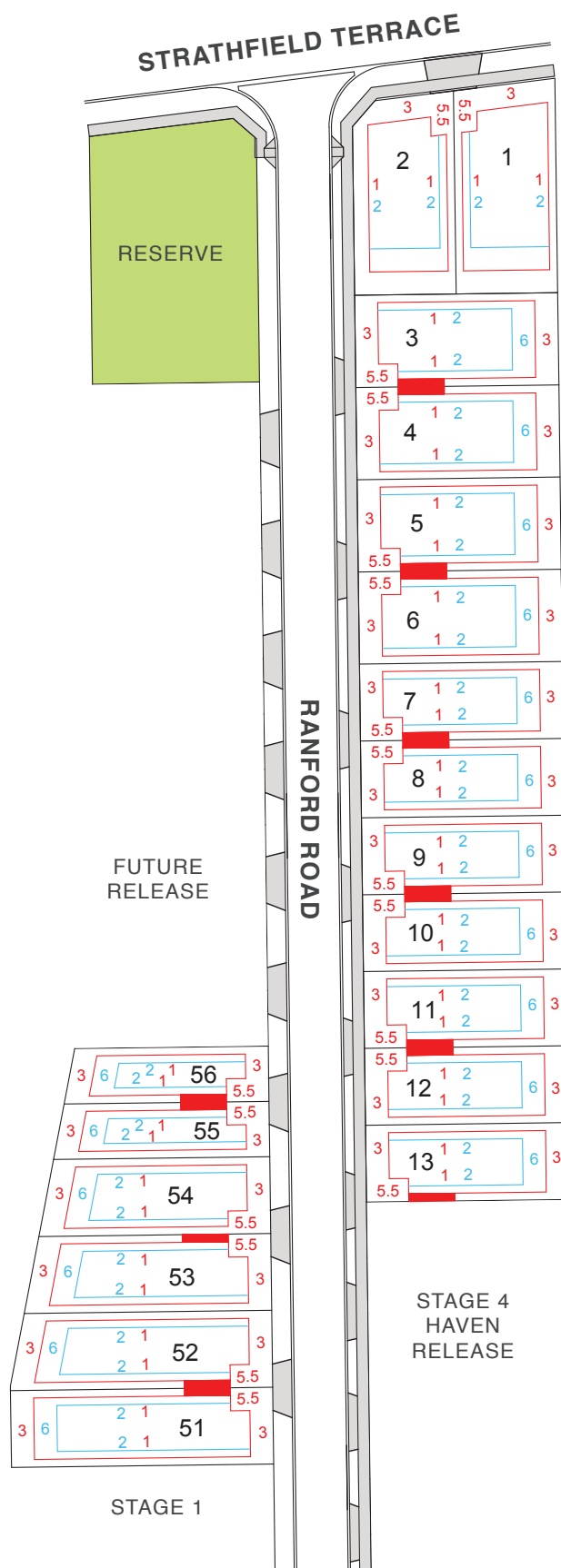
Level 3 21-24 North Terrace Adelaide SA 5000
call 08 8112 3133 fax 08 8221 5510 fairland.com.au

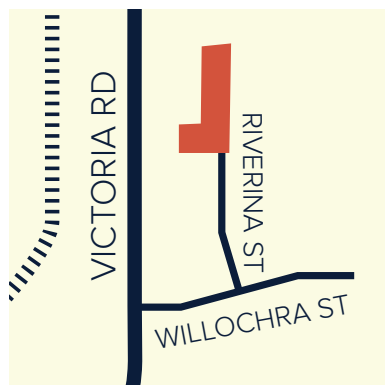
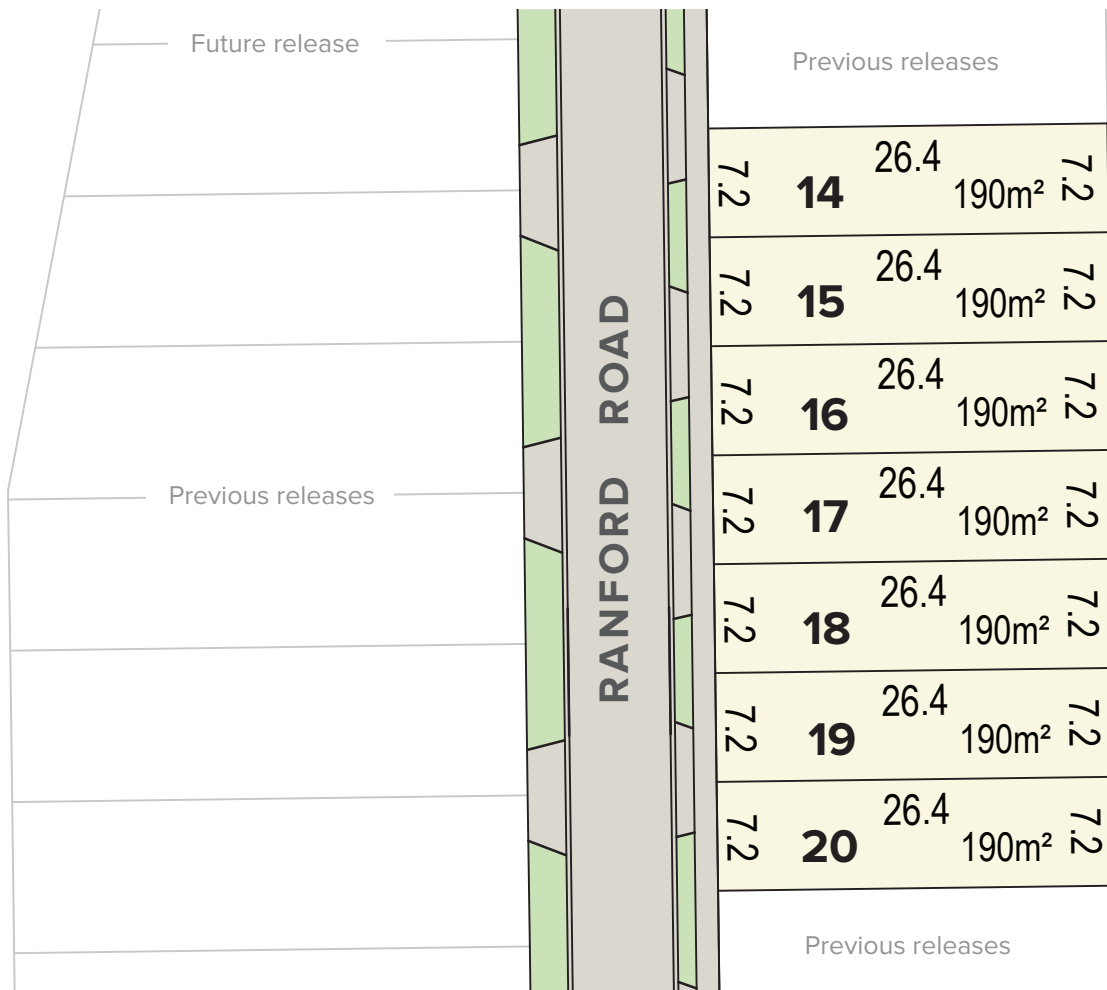
Fairland
creating better communities

Fairland Group PTY LTD - RLA 274625. This is an indicative plan only. It may change and is subject to, and must be read in conjunction with the details and specifications contained in the engineers and other drawings held by council in relation to this development. Fairland will not be liable in any way whatsoever for any inaccuracies contained in this document. 12979.



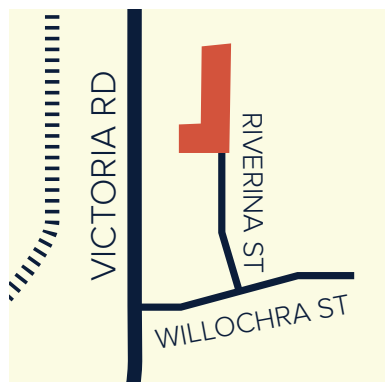
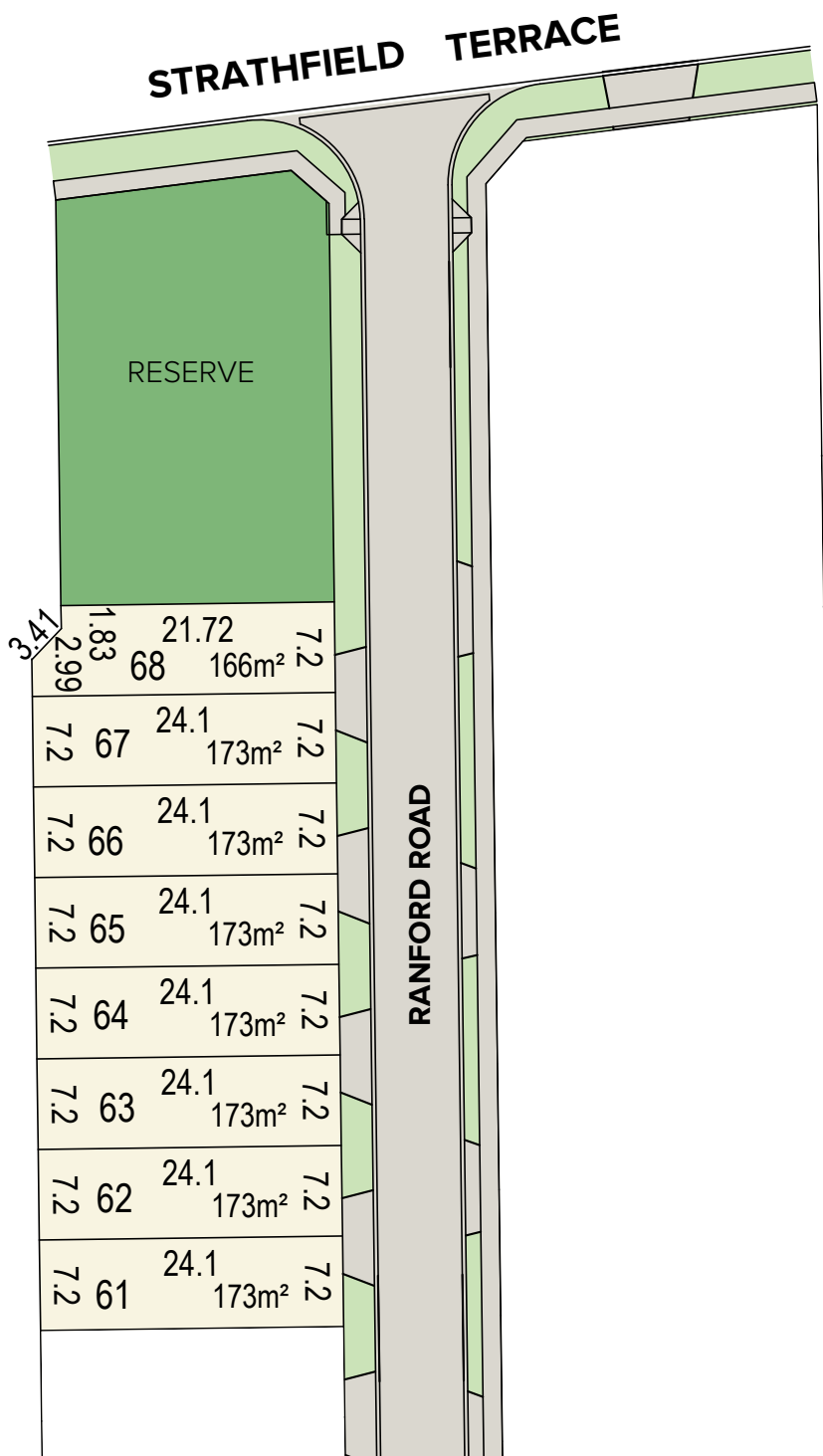
19 Fullarton Road, Kent Town SA 5067
call 08 8112 3133 fairland.com.au





19 Fullarton Road, Kent Town SA 5067
call 08 8112 3133 fairland.com.au





19 Fullarton Road, Kent Town SA 5067
call 08 8112 3133 fairland.com.au





STRATHFIELD TERRACE

RESERVE


RANFORD ROAD


 Denotes easement.

 Denotes garage can be built on boundary.
5.5 m Setback

 Denotes double driveway location.

 Denotes single driveway location

 Single Storey Setback
(distance from boundary or tie line shown)

 Two Storey Setback
(distance from boundary or tie line shown)

