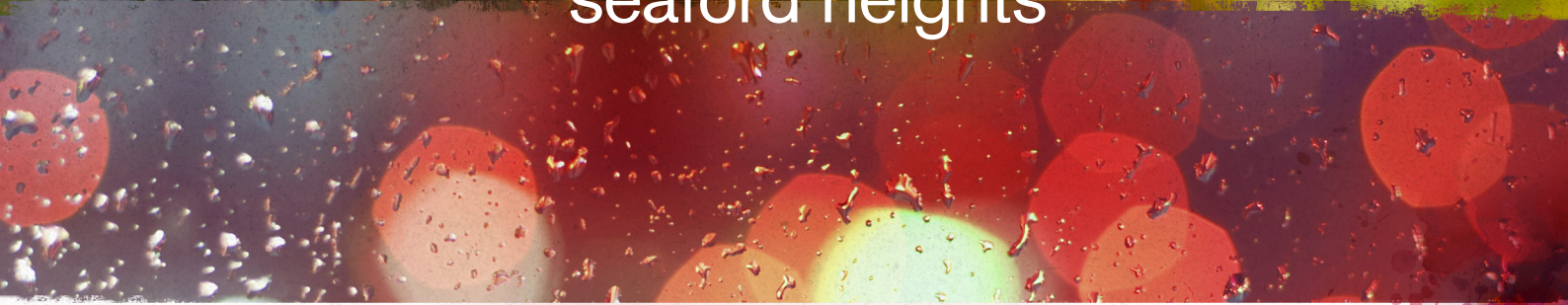




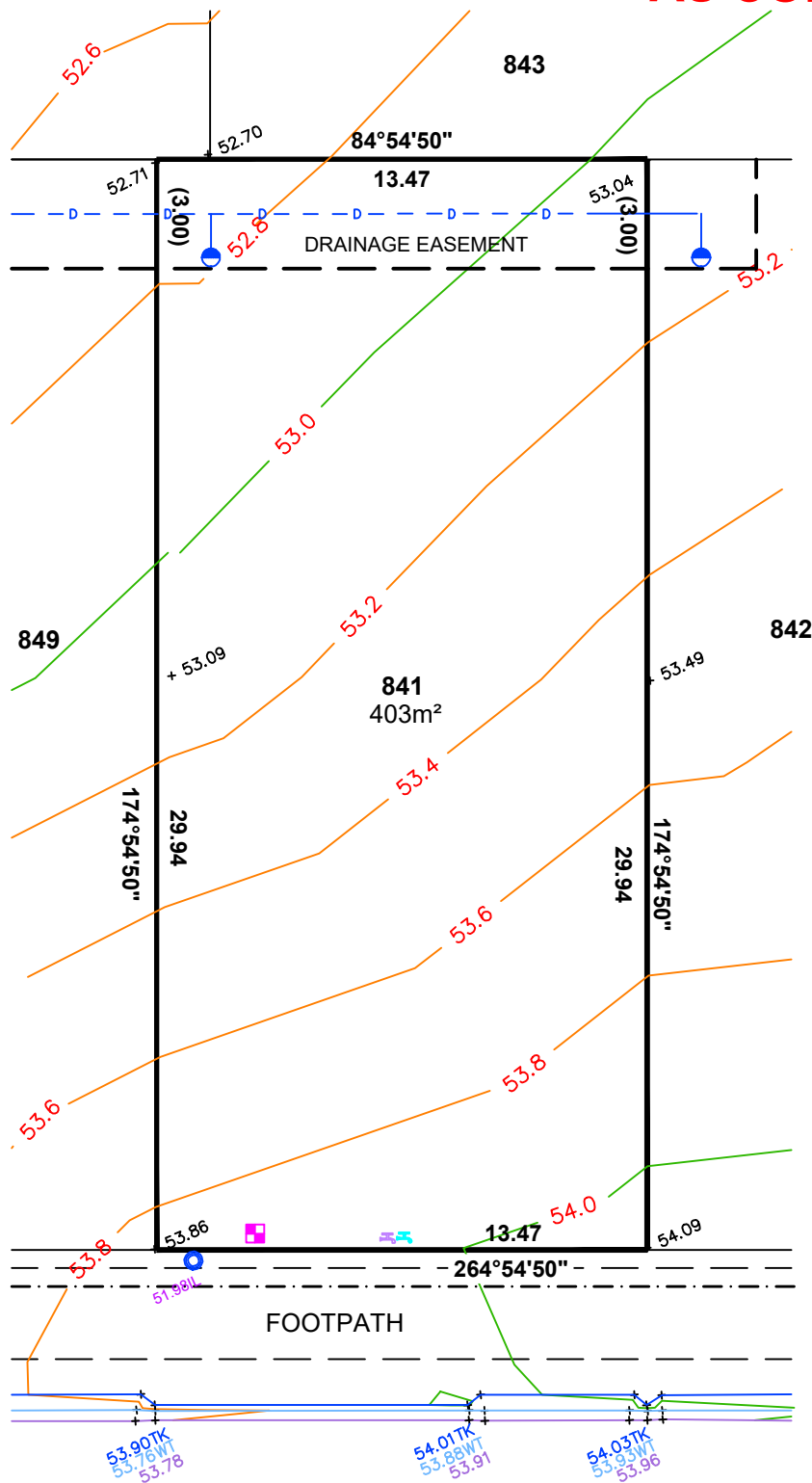

vista

seaford heights



**Ocean Breeze 1 & 2 contour plans**

**AS CONSTRUCTED**



**LEGEND**

- 47.81TK TOP OF KERB
- 47.67WT WATER TABLE
- WATER METER
- SEWER IP
- STOBIE POLE
- TELSTRA PIT
- S/W GRATING
- SEWER MAN HOLE
- S/W MANHOLE
- LIGHT POLE
- ELEC CONNECTION
- TAP
- BOLLARD
- SIGN
- S/W CONNECTION
- CONCRETE
- FOOTPATH
- SIDE ENTRY PIT
- COMMON SERVICE TRENCH
- ELEC CONDUIT
- DOMESTIC
- SEWER IO
- POTABLE WATER CONN
- NON-POTABLE WATER CONN
- 29.00TRW TOP RETAINING WALL
- 29.00IL INVERT LEVEL

**FROSYTH STREET**

**DISCLAIMER:**

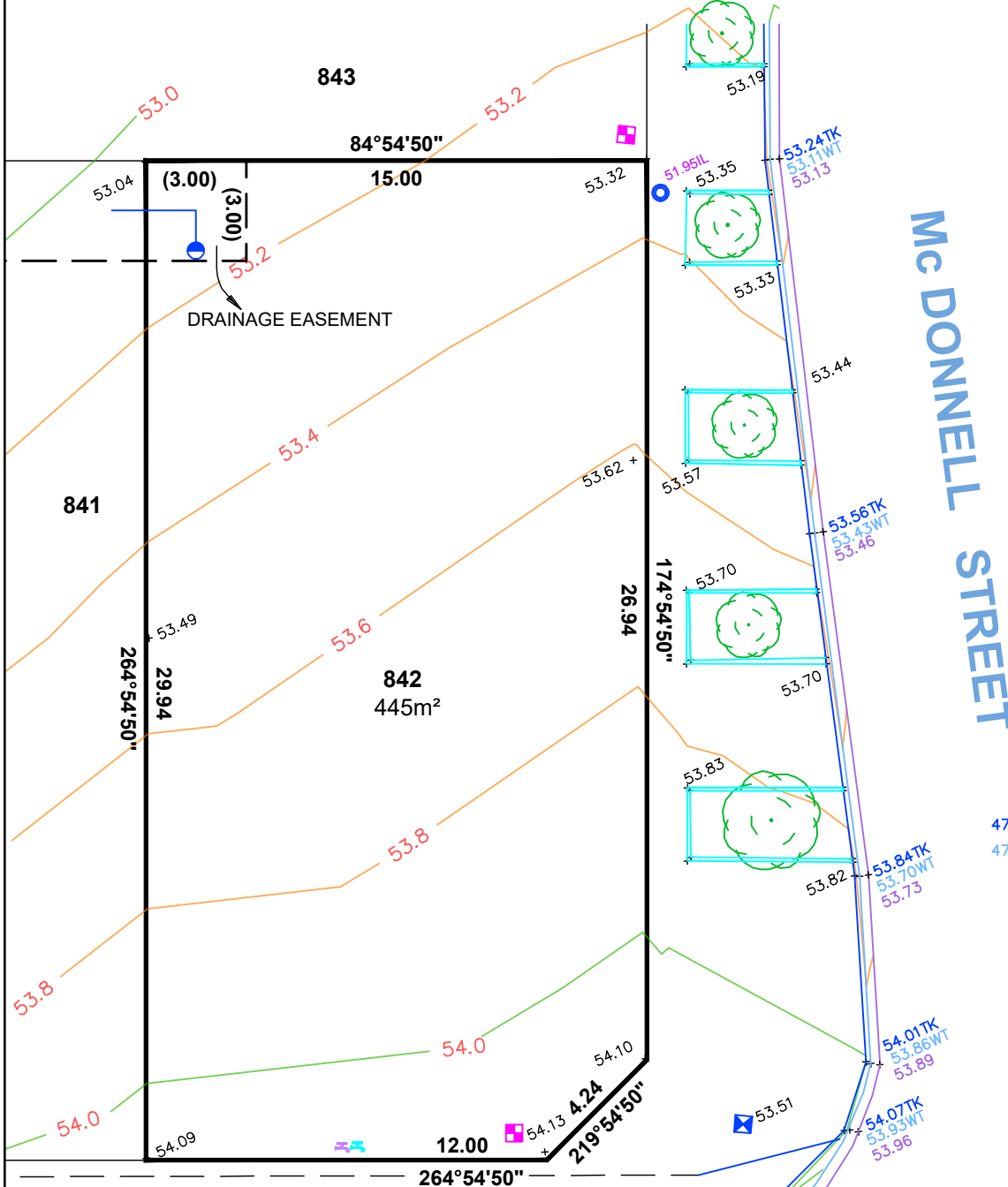

Please note that this site plan is intended for visual purposes only, additional survey work will be required prior to commencing any design or construction on the site.

ALEXANDER SYMONDS  
PH 8130 1666



1:200

**AS CONSTRUCTED**



**MC DONNELL STREET**

**LEGEND**

- 47.81TK TOP OF KERB
- 47.67WT WATER TABLE
- Water Meter Symbol WATER METER
- Blue Circle with Center Symbol SEWER IP
- Vertical Line with Crossbar Symbol STOBIE POLE
- Orange Oval Symbol TELSTRA PIT
- Blue Hatched Box Symbol S/W GRATING
- Green Circle with Dashed Lines Symbol SEWER MAN HOLE
- Blue Square with X Symbol S/W MANHOLE
- Red X Symbol LIGHT POLE
- Purple Square Symbol ELEC CONNECTION
- Blue Circle with Center Symbol TAP
- Black Dot Symbol BOLLARD
- Black Circle with Center Symbol SIGN
- Blue Circle with Center Symbol S/W CONNECTION
- Black Line with Dashed Center Symbol CONCRETE
- Black Line with Dashed Center Symbol FOOTPATH
- Blue Box Symbol SIDE ENTRY PIT
- Black Line with Dashed Center Symbol COMMON SERVICE TRENCH
- Purple Dashed Line Symbol ELEC CONDUIT
- Blue Dashed Line Symbol DOMESTIC
- Green Circle with Dashed Lines Symbol SEWER IO
- Blue Square with X Symbol POTABLE WATER CONN
- Purple Square Symbol NON-POTABLE WATER CONN
- Purple Line with Dashed Center Symbol 29.00TRW TOP RETAINING WALL
- Purple Line with Dashed Center Symbol 29.00IL INVERT LEVEL

**DISCLAIMER:**

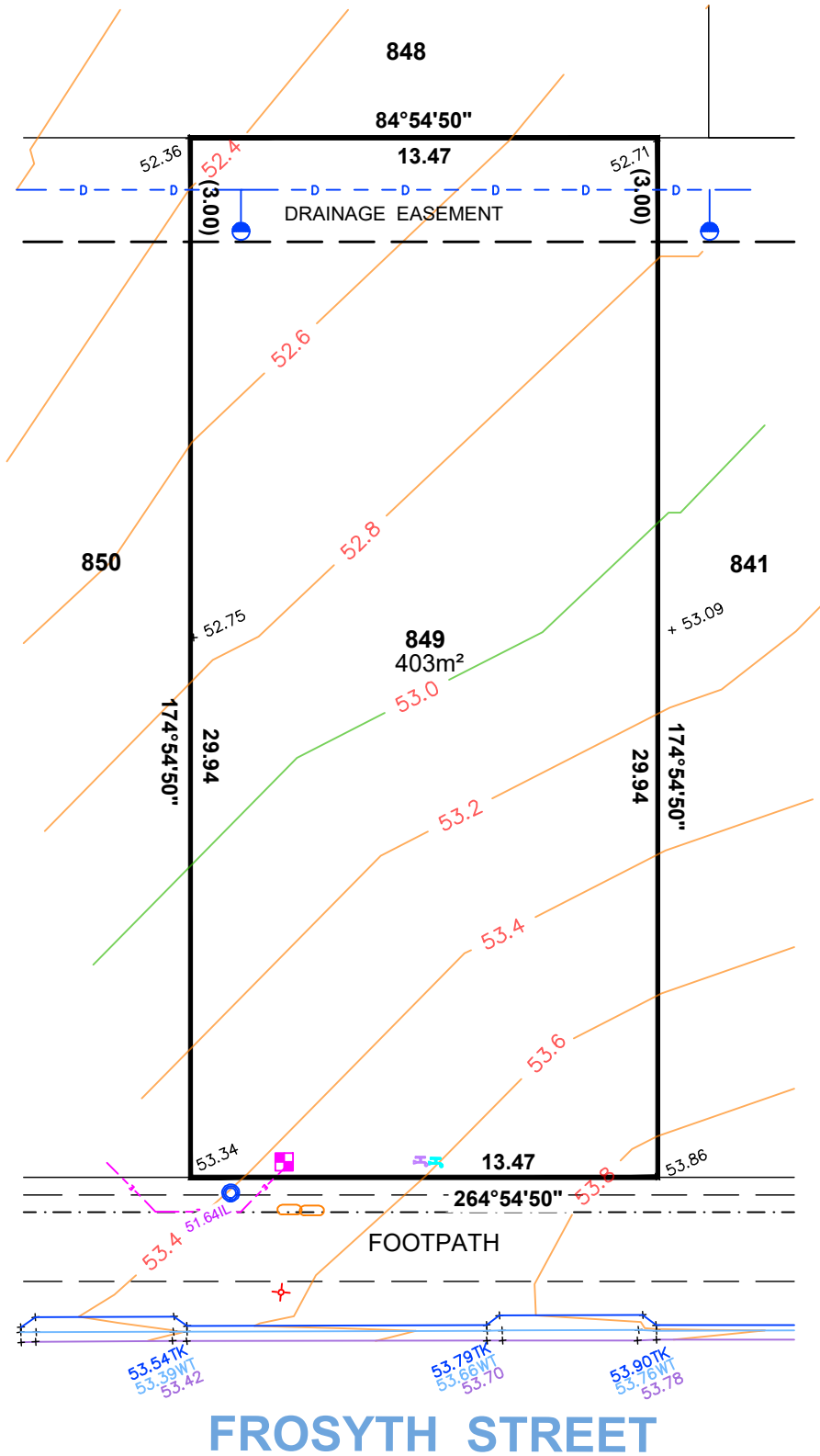

Please note that this site plan is intended for visual purposes only, additional survey work will be required prior to commencing any design or construction on the site.

ALEXANDER SYMONDS  
PH 8130 1666



1:200

**AS CONSTRUCTED**



**LEGEND**

- 47.81TK TOP OF KERB
- 47.67WT WATER TABLE
- WATER METER
- SEWER IP
- STOBIE POLE
- TELSTRA PIT
- S/W GRATING
- SEWER MAN HOLE
- S/W MANHOLE
- LIGHT POLE
- ELEC CONNECTION
- TAP
- BOLLARD
- SIGN
- S/W CONNECTION
- CONCRETE
- FOOTPATH
- SIDE ENTRY PIT
- COMMON SERVICE TRENCH
- ELEC CONDUIT
- DOMESTIC
- SEWER IO
- POTABLE WATER CONN
- NON-POTABLE WATER CONN
- TOP RETAINING WALL
- INVERT LEVEL

**FROSYTH STREET**

**DISCLAIMER:**

Please note that this site plan is intended for visual purposes only, additional survey work will be required prior to commencing any design or construction on the site.

ALEXANDER SYMONDS  
PH 8130 1666

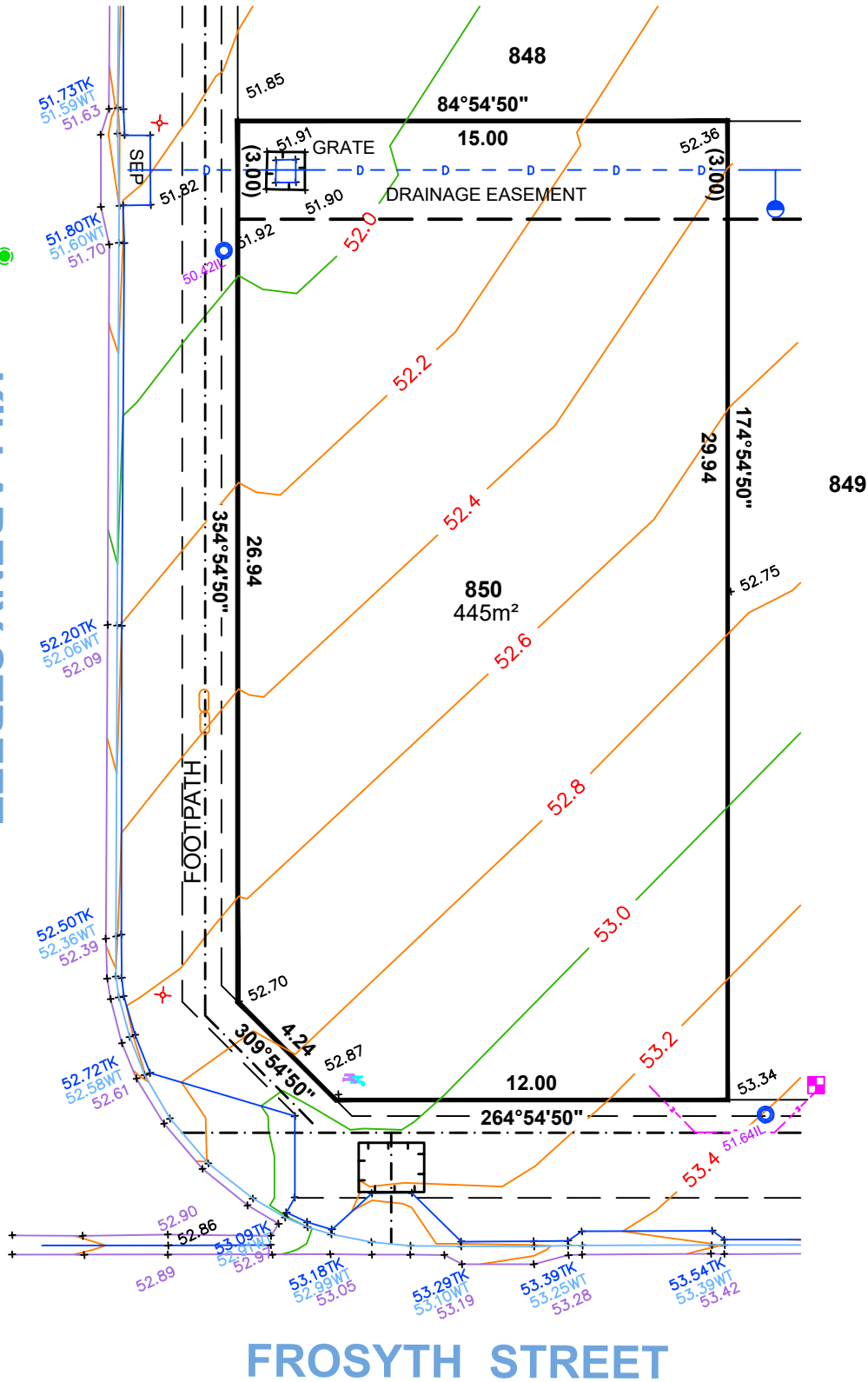


1:200

**AS CONSTRUCTED**



**KILLARENY STREET**



**LEGEND**

- 47.81TK TOP OF KERB
- 47.67WT WATER TABLE
- WATER METER
- SEWER IP
- ▭ STOBIE POLE
- TELSTRA PIT
- ▭ S/W GRATING
- SEWER MAN HOLE
- ▭ S/W MANHOLE
- ✕ LIGHT POLE
- ▭ ELEC CONNECTION
- TAP
- BOLLARD
- SIGN
- S/W CONNECTION
- ▭ CONCRETE
- ▭ FOOTPATH
- ▭ SIDE ENTRY PIT
- ▭ COMMON SERVICE TRENCH
- - - ELEC CONDUIT
- - - DOMESTIC
- SEWER IO
- POTABLE WATER CONN
- NON-POTABLE WATER CONN
- 29.00TRW TOP RETAINING WALL
- 29.00IL INVERT LEVEL

**FROSYTH STREET**

**DISCLAIMER:**


Please note that this site plan is intended for visual purposes only, additional survey work will be required prior to commencing any design or construction on the site.

ALEXANDER SYMONDS  
PH 8130 1666



1:200

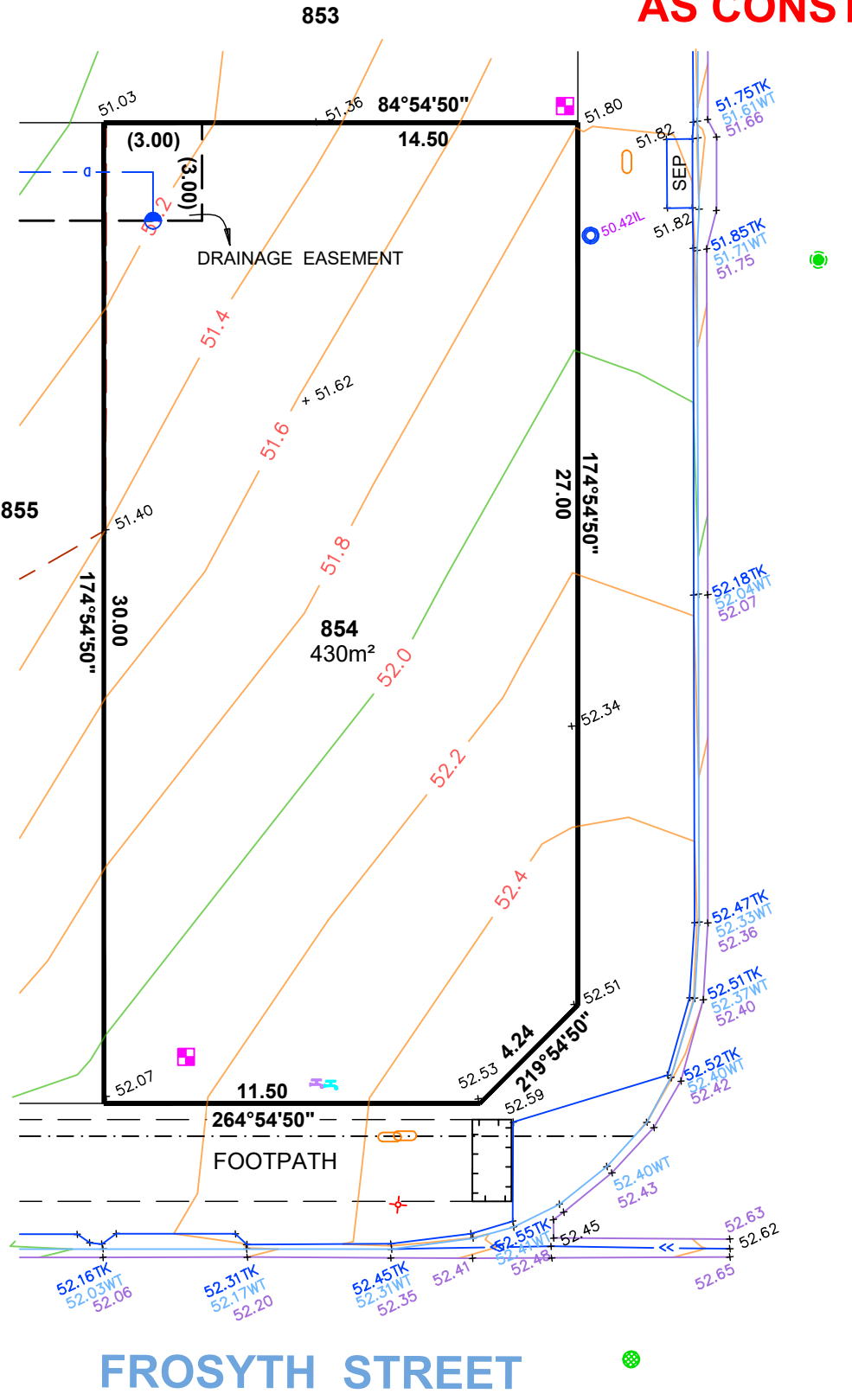
**AS CONSTRUCTED**



NELLA STREET

**LEGEND**

- 47.81TK TOP OF KERB
- 47.67WT WATER TABLE
- Water Meter Symbol WATER METER
- Blue Circle with 'S' Symbol SEWER IP
- Vertical Line with 'S' Symbol STOBIE POLE
- Orange Oval Symbol TELSTRA PIT
- Blue Hatched Box Symbol S/W GRATING
- Green Circle with 'S' Symbol SEWER MAN HOLE
- Blue Square with 'S' Symbol S/W MANHOLE
- Red 'X' Symbol LIGHT POLE
- Purple Square Symbol ELEC CONNECTION
- Blue Circle with 'T' Symbol TAP
- Black Dot Symbol BOLLARD
- Black Circle with 'S' Symbol SIGN
- Blue Circle with 'S' Symbol S/W CONNECTION
- Black Line with 'C' Symbol CONCRETE
- Black Line with 'F' Symbol FOOTPATH
- Blue Box Symbol SIDE ENTRY PIT
- Black Line with 'CST' Symbol COMMON SERVICE TRENCH
- Purple Dashed Line Symbol ELEC CONDUIT
- Blue Dashed Line Symbol DOMESTIC
- Green Circle with 'S' Symbol SEWER IO
- Blue Circle with 'P' Symbol POTABLE WATER CONN
- Purple Circle with 'N' Symbol NON-POTABLE WATER CONN
- Purple Line with 'TRW' Symbol TOP RETAINING WALL
- Purple Line with 'IL' Symbol INVERT LEVEL



FROSYTH STREET

**DISCLAIMER:**

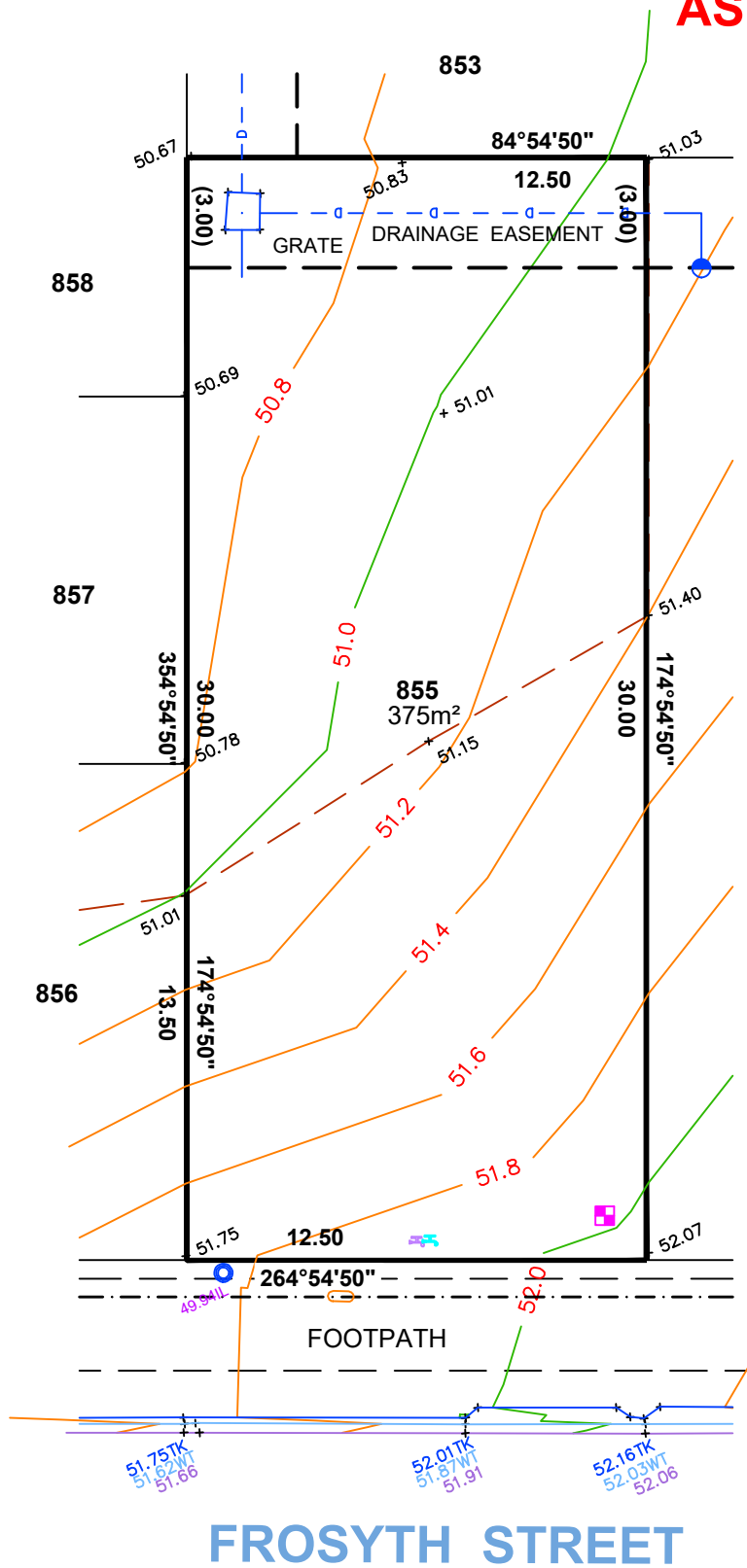

Please note that this site plan is intended for visual purposes only, additional survey work will be required prior to commencing any design or construction on the site.

ALEXANDER SYMONDS  
PH 8130 1666



1:200

**AS CONSTRUCTED**



**LEGEND**

- 47.81TK TOP OF KERB
- 47.67WT WATER TABLE
- WATER METER
- SEWER IP
- STOBIE POLE
- TELSTRA PIT
- S/W GRATING
- SEWER MAN HOLE
- S/W MANHOLE
- LIGHT POLE
- ELEC CONNECTION
- TAP
- BOLLARD
- SIGN
- S/W CONNECTION
- CONCRETE
- FOOTPATH
- SIDE ENTRY PIT
- COMMON SERVICE TRENCH
- ELEC CONDUIT
- DOMESTIC
- SEWER IO
- POTABLE WATER CONN
- NON-POTABLE WATER CONN
- 29.00TRW TOP RETAINING WALL
- 29.00IL INVERT LEVEL

**FROSYTH STREET**

**DISCLAIMER:**

Please note that this site plan is intended for visual purposes only, additional survey work will be required prior to commencing any design or construction on the site.

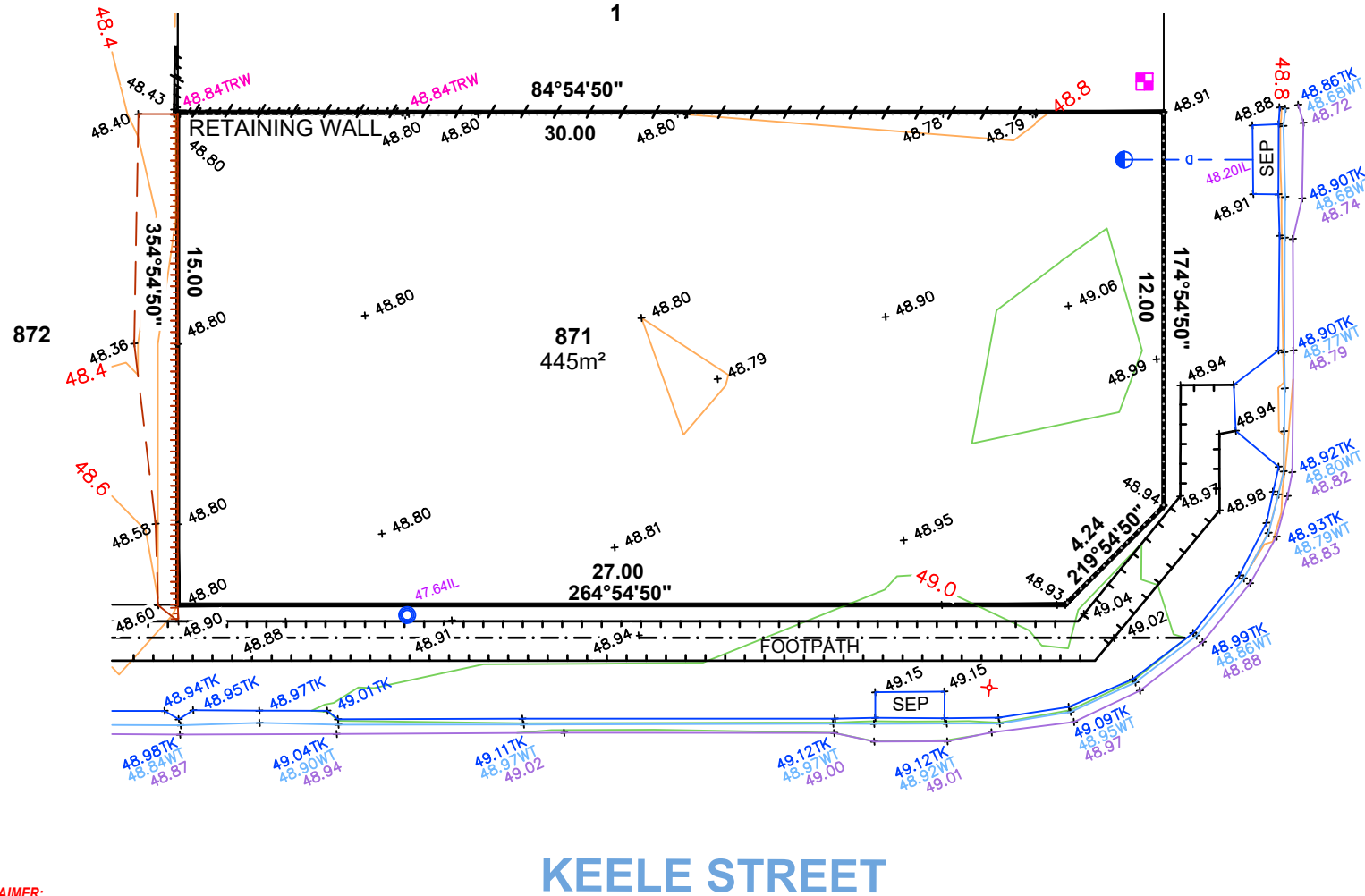
ALEXANDER SYMONDS  
PH 8130 1666



1:200

ALLOTMENT 871 in DEV. NO. 145/D119/14/003  
 in the area named  
**SEAFORD HEIGHTS**  
 CT 6245/589

**AS CONSTRUCTED**



**GOWRIE STREET**

**LEGEND**

- 47.81TK TOP OF KERB
- 47.67WT WATER TABLE
- WATER METER
- SEWER IP
- STOBIE POLE
- TELSTRA PIT
- S/W GRATING
- SEWER MAN HOLE
- S/W MANHOLE
- LIGHT POLE
- ELEC CONNECTION
- TAP
- BOLLARD
- SIGN
- S/W CONNECTION
- CONCRETE
- FOOTPATH
- SIDE ENTRY PIT
- COMMON SERVICE TRENCH
- ELEC CONDUIT
- DOMESTIC
- SEWER IO
- POTABLE WATER CONN
- NON-POTABLE WATER CONN
- 29.00TRW TOP RETAINING WALL
- 29.00IL INVERT LEVEL

**DISCLAIMER:**

Please note that this site plan is intended for visual purposes only, additional survey work will be required prior to commencing any design or construction on the site.

ALEXANDER SYMONDS  
 PH 8130 1666

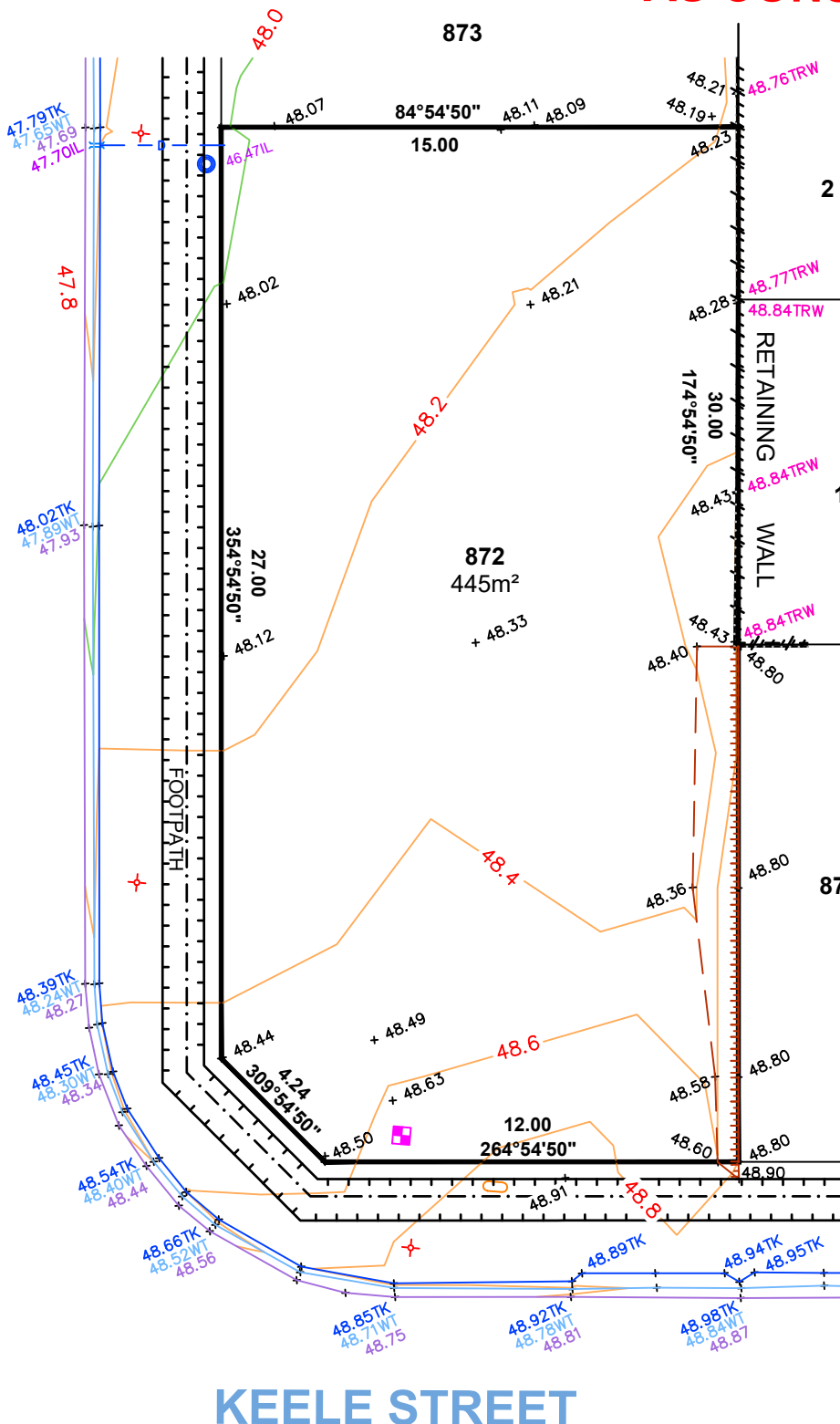



1:200

ORIGINAL SHEET SIZE A4



**AS CONSTRUCTED**



**LEGEND**

- 47.81TK TOP OF KERB
- 47.67WT WATER TABLE
- WATER METER
- SEWER IP
- STOBIE POLE
- TELSTRA PIT
- S/W GRATING
- SEWER MAN HOLE
- S/W MANHOLE
- LIGHT POLE
- ELEC CONNECTION
- TAP
- BOLLARD
- SIGN
- S/W CONNECTION
- CONCRETE
- FOOTPATH
- SIDE ENTRY PIT
- COMMON SERVICE TRENCH
- ELEC CONDUIT
- DOMESTIC
- SEWER IO
- POTABLE WATER CONN
- NON-POTABLE WATER CONN
- 29.00TRW TOP RETAINING WALL
- 29.00IL INVERT LEVEL

**DISCLAIMER:**

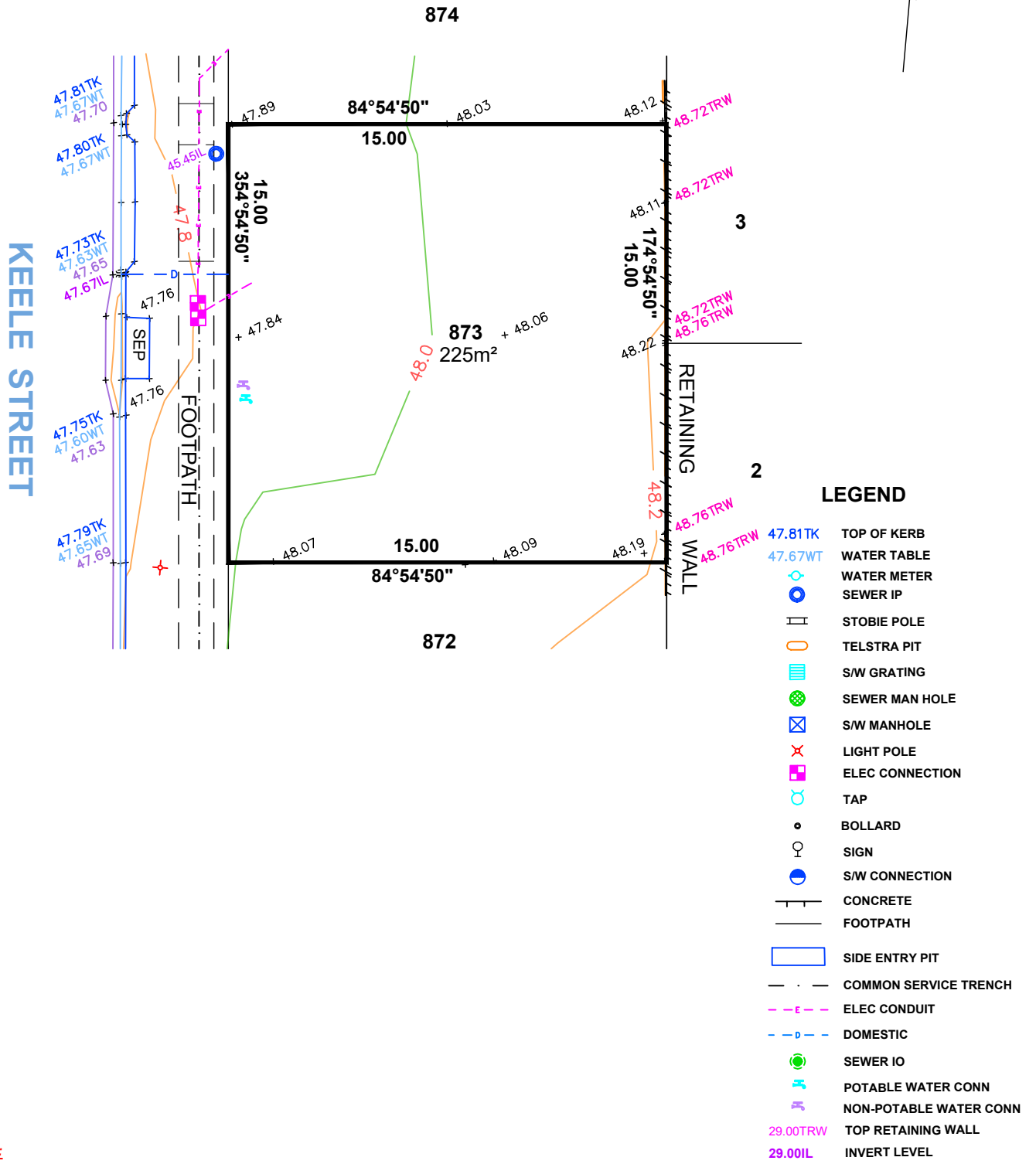

Please note that this site plan is intended for visual purposes only, additional survey work will be required prior to commencing any design or construction on the site.

ALEXANDER SYMONDS  
PH 8130 1666



1:200

**AS CONSTRUCTED**



**DISCLAIMER:**

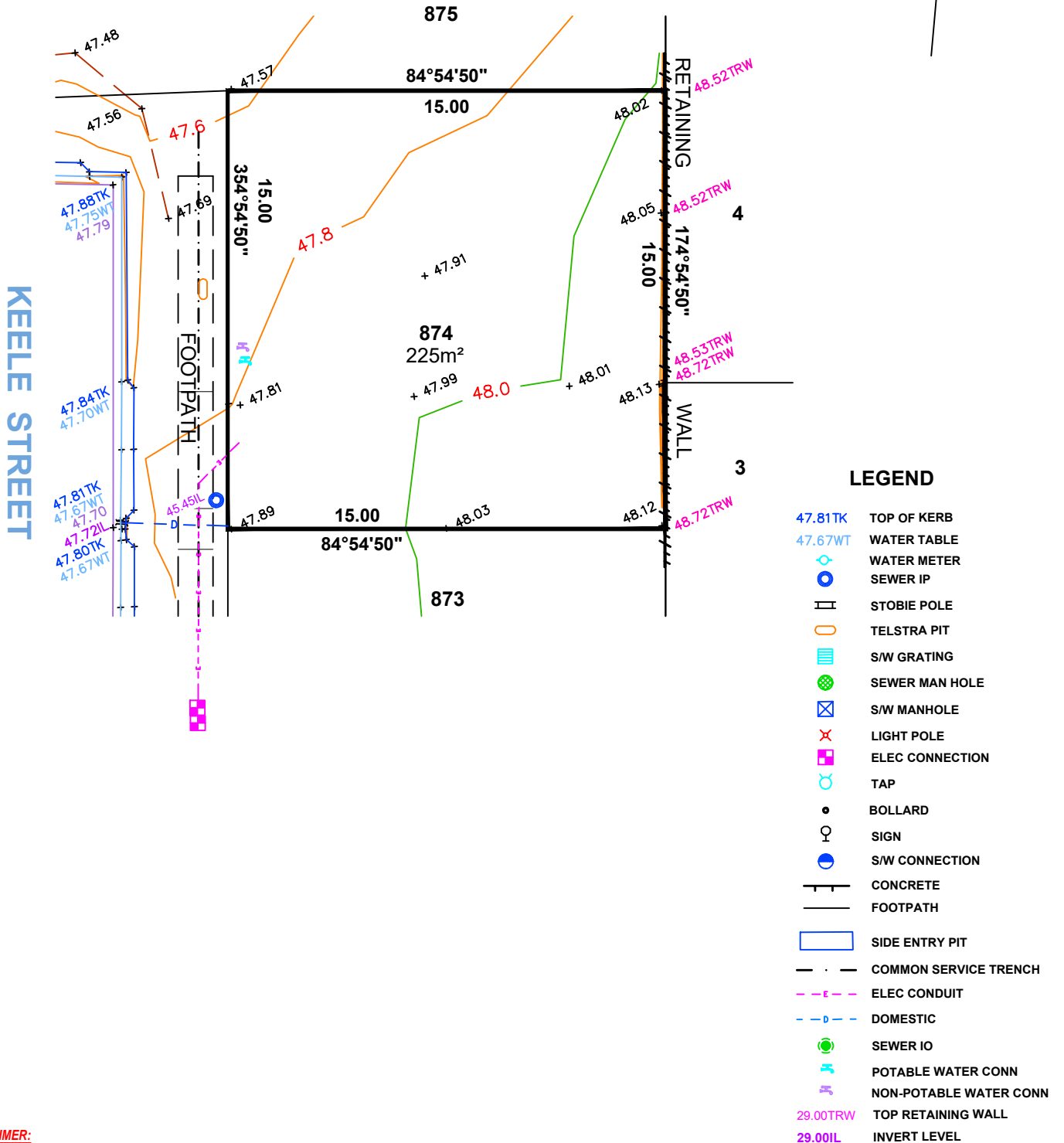

Please note that this site plan is intended for visual purposes only, additional survey work will be required prior to commencing any design or construction on the site.

ALEXANDER SYMONDS  
PH 8130 1666



1:200

**AS CONSTRUCTED**



**DISCLAIMER:**

Please note that this site plan is intended for visual purposes only, additional survey work will be required prior to commencing any design or construction on the site.

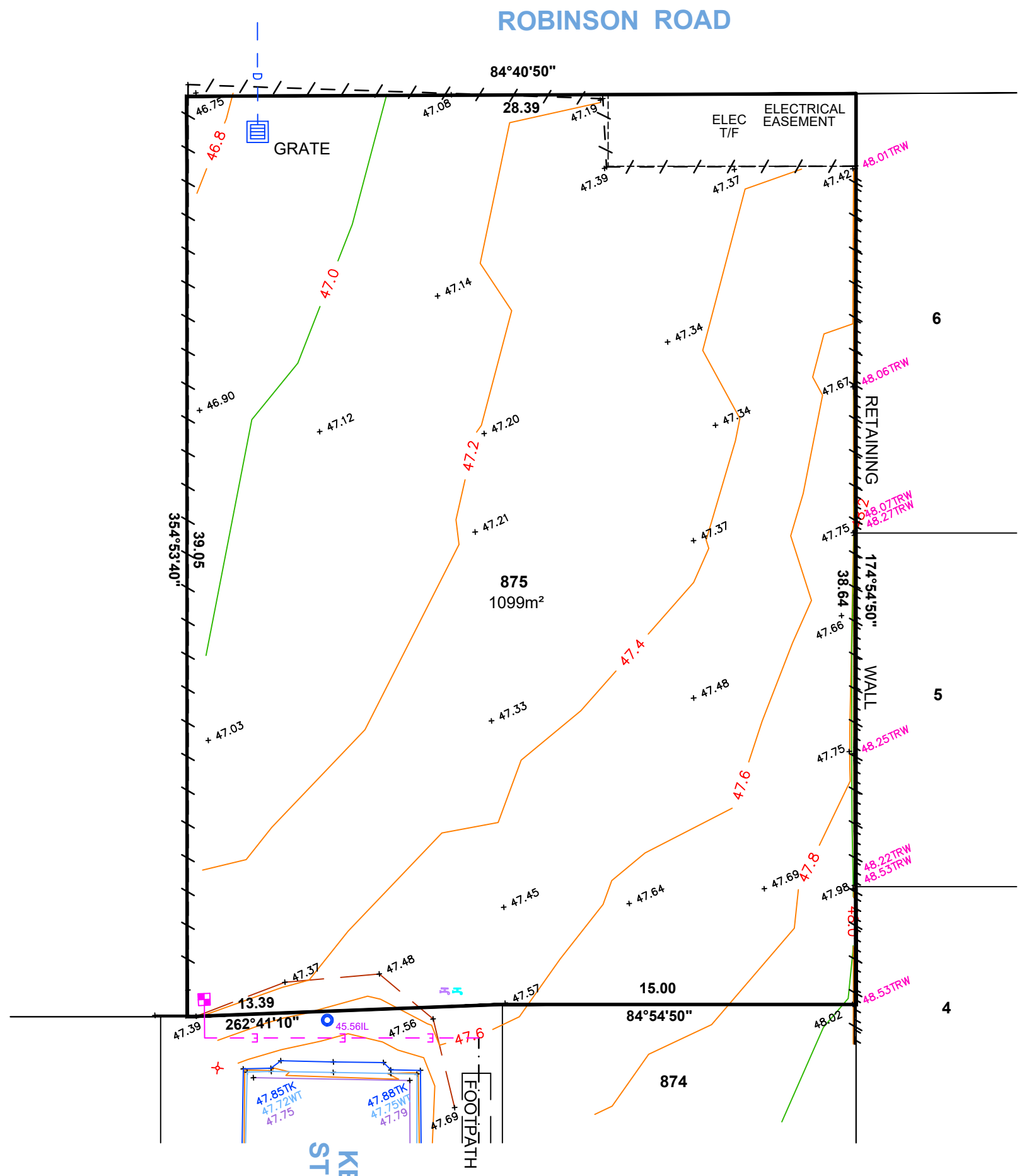
ALEXANDER SYMONDS  
PH 8130 1666



1:200

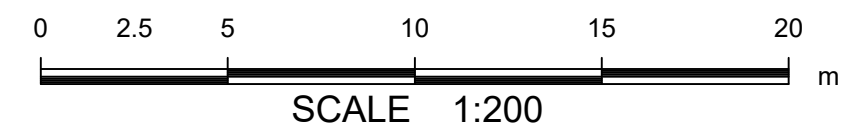
ALLOTMENT 875 in DEV. NO. 145/D119/14/003  
in the area named  
**SEAFORD HEIGHTS**  
CT ---/---

**AS CONSTRUCTED**



**LEGEND**

- 47.81TK TOP OF KERB
- 47.67WT WATER TABLE
- WATER METER
- SEWER IP
- ⊥ STOBIE POLE
- TELSTRA PIT
- ▢ S/W GRATING
- SEWER MAN HOLE
- ⊠ S/W MANHOLE
- ⊛ LIGHT POLE
- ⊞ ELEC CONNECTION
- TAP
- BOLLARD
- SIGN
- S/W CONNECTION
- CONCRETE
- FOOTPATH
- ▭ SIDE ENTRY PIT
- COMMON SERVICE TRENCH
- ELEC CONDUIT
- DOMESTIC
- SEWER IO
- POTABLE WATER CONN
- NON-POTABLE WATER CONN
- 29.00TRW TOP RETAINING WALL
- 29.00IL INVERT LEVEL




**DISCLAIMER:**  
Please note that this site plan is intended for visual purposes only, additional survey work will be required prior to commencing any design or construction on the site.

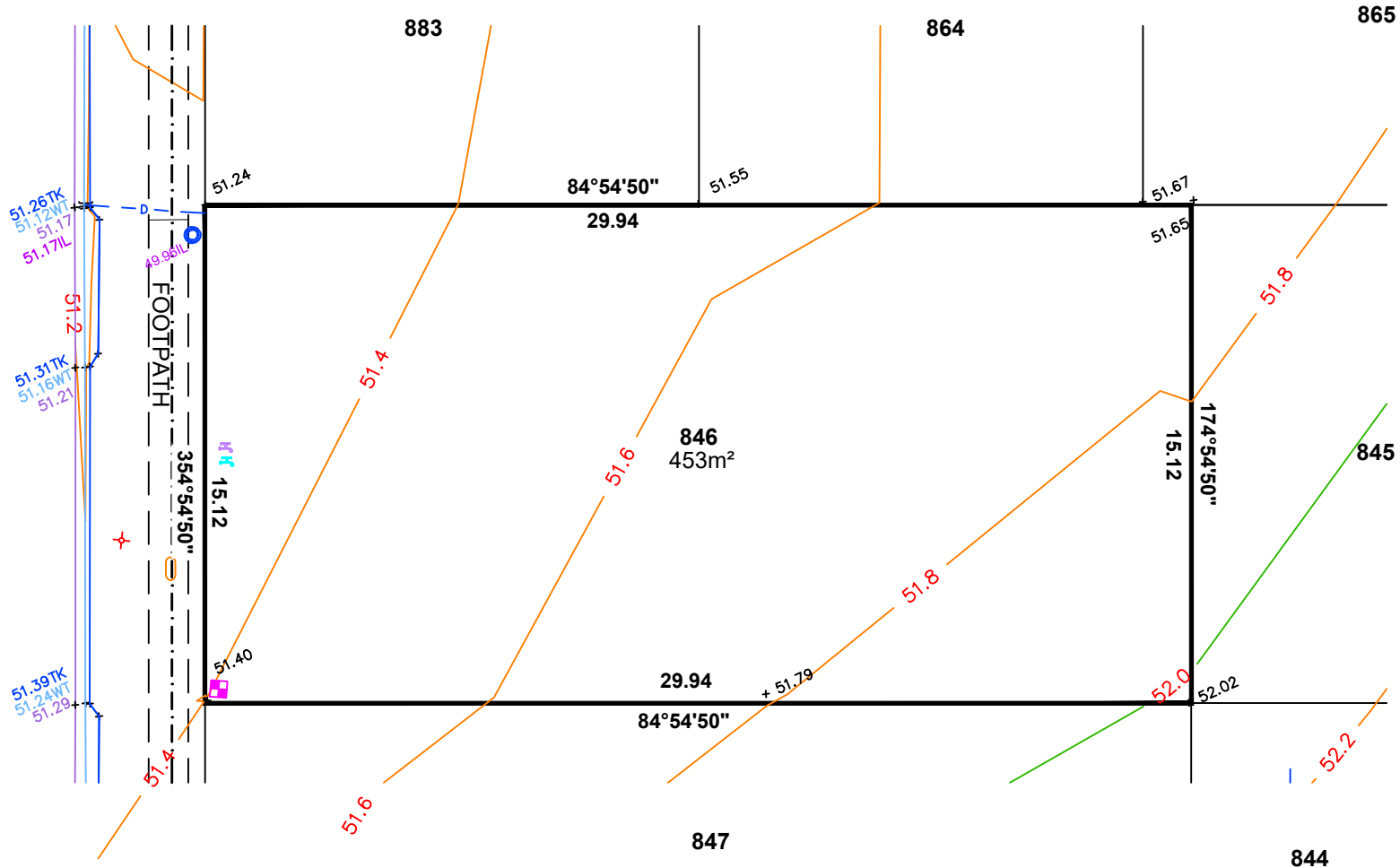
ALEXANDER SYMONDS  
PH 8130 1666

ALLOTMENT 846 in DEV. NO. 145/D119/14/003  
in the area named  
**SEAFORD HEIGHTS**  
CT 6245/589

**AS CONSTRUCTED**



**KILLARENY STREET**



**LEGEND**

- 47.81TK TOP OF KERB
- 47.67WT WATER TABLE
- WATER METER
- SEWER IP
- STOBIE POLE
- TELSTRA PIT
- S/W GRATING
- SEWER MAN HOLE
- S/W MANHOLE
- LIGHT POLE
- ELEC CONNECTION
- TAP
- BOLLARD
- SIGN
- S/W CONNECTION
- CONCRETE
- FOOTPATH
- SIDE ENTRY PIT
- COMMON SERVICE TRENCH
- ELEC CONDUIT
- DOMESTIC
- SEWER IO
- POTABLE WATER CONN
- NON-POTABLE WATER CONN
- 29.00TRW TOP RETAINING WALL
- 29.00IL INVERT LEVEL

**DISCLAIMER:**  
Please note that this site plan is intended for visual purposes only, additional survey work will be required prior to commencing any design or construction on the site.

ALEXANDER SYMONDS  
PH 8130 1666




1:200

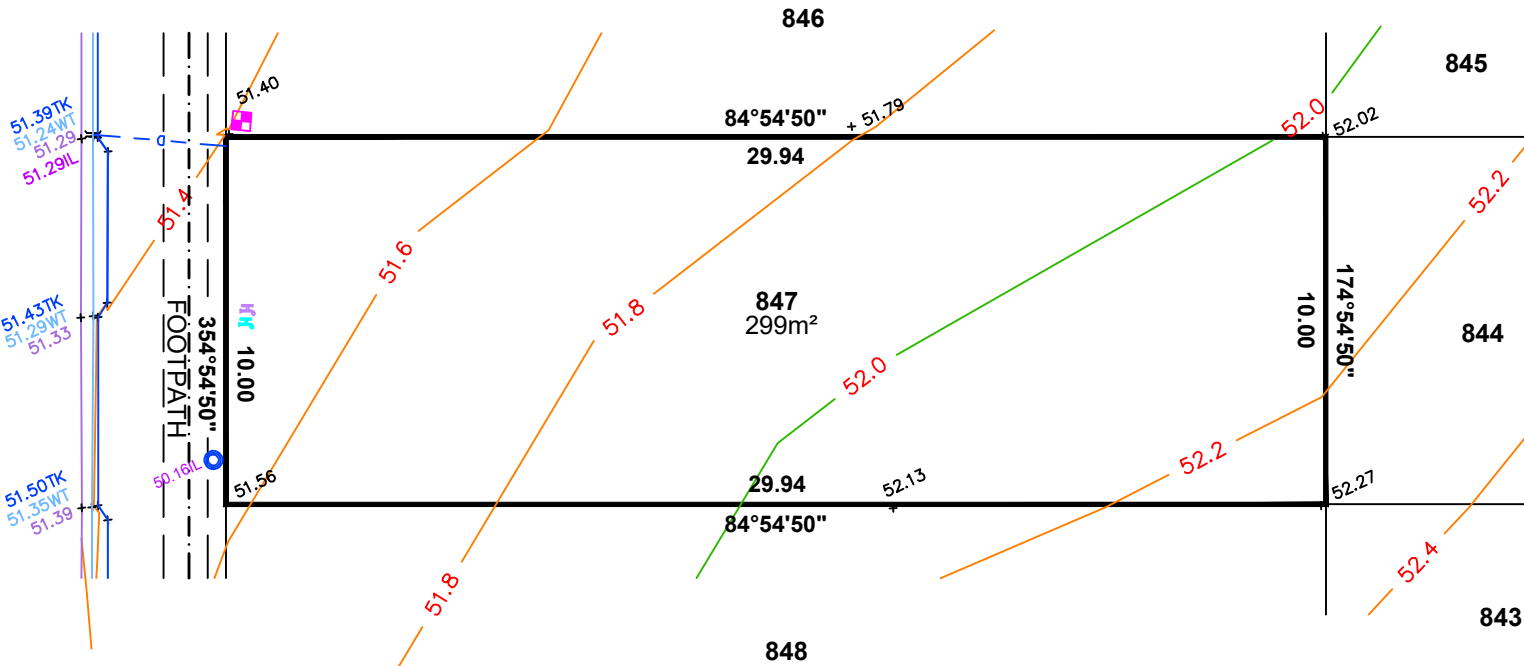
ORIGINAL SHEET SIZE A4

ALLOTMENT 847 in DEV. NO. 145/D119/14/003  
in the area named  
**SEAFORD HEIGHTS**  
CT 6245/589

**AS CONSTRUCTED**



**KILLARENY STREET**



**LEGEND**

- 47.81TK TOP OF KERB
- 47.67WT WATER TABLE
- Water Meter Symbol WATER METER
- Blue Circle Symbol SEWER IP
- Stobie Pole Symbol STOBIE POLE
- Telstra Pit Symbol TELSTRA PIT
- S/W Grating Symbol S/W GRATING
- Sewer Man Hole Symbol SEWER MAN HOLE
- S/W Manhole Symbol S/W MANHOLE
- Light Pole Symbol LIGHT POLE
- Elec Connection Symbol ELEC CONNECTION
- Tap Symbol TAP
- Bollard Symbol BOLLARD
- Sign Symbol SIGN
- S/W Connection Symbol S/W CONNECTION
- Concrete Symbol CONCRETE
- Footpath Symbol FOOTPATH
- Side Entry Pit Symbol SIDE ENTRY PIT
- Common Service Trench Symbol COMMON SERVICE TRENCH
- Elec Conduit Symbol ELEC CONDUIT
- Domestic Symbol DOMESTIC
- Sewer IO Symbol SEWER IO
- Potable Water Conn Symbol POTABLE WATER CONN
- Non-Potable Water Conn Symbol NON-POTABLE WATER CONN
- 29.00TRW Symbol TOP RETAINING WALL
- 29.00IL Symbol INVERT LEVEL

**DISCLAIMER:**

Please note that this site plan is intended for visual purposes only, additional survey work will be required prior to commencing any design or construction on the site.

ALEXANDER SYMONDS  
PH 8130 1666




1:200

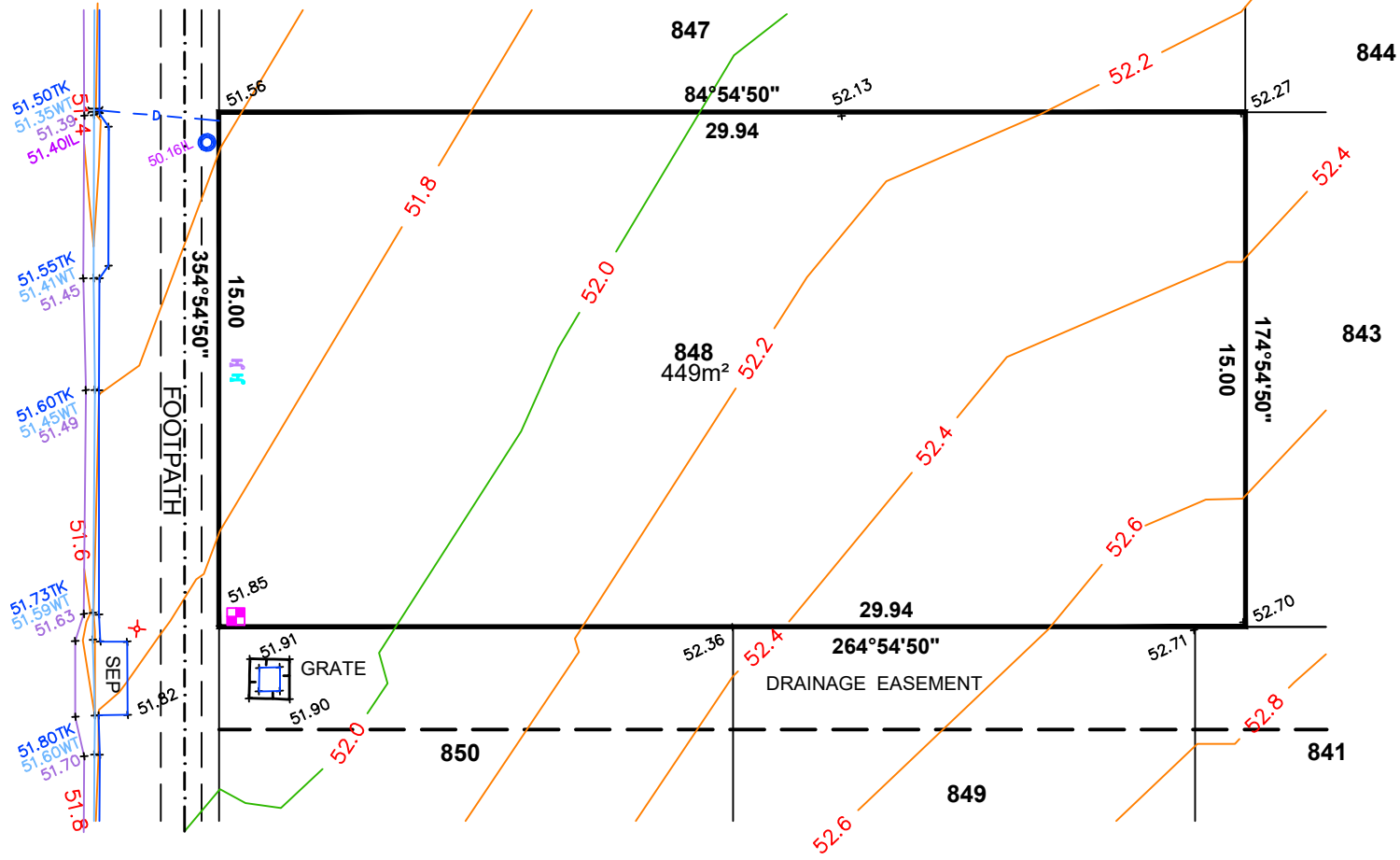
ORIGINAL SHEET SIZE A4

ALLOTMENT 848 in DEV. NO. 145/D119/14/003  
 in the area named  
**SEAFORD HEIGHTS**  
 CT 6245/589

**AS CONSTRUCTED**



**KILLARENY STREET**



**LEGEND**

- 47.81TK TOP OF KERB
- 47.67WT WATER TABLE
- WATER METER
- SEWER IP
- STOBIE POLE
- TELSTRA PIT
- S/W GRATING
- SEWER MAN HOLE
- S/W MANHOLE
- LIGHT POLE
- ELEC CONNECTION
- TAP
- BOLLARD
- SIGN
- S/W CONNECTION
- CONCRETE
- FOOTPATH
- SIDE ENTRY PIT
- COMMON SERVICE TRENCH
- ELEC CONDUIT
- DOMESTIC
- SEWER IO
- POTABLE WATER CONN
- NON-POTABLE WATER CONN
- 29.00TRW TOP RETAINING WALL
- 29.00IL INVERT LEVEL

**DISCLAIMER:**

Please note that this site plan is intended for visual purposes only, additional survey work will be required prior to commencing any design or construction on the site.

ALEXANDER SYMONDS  
 PH 8130 1666

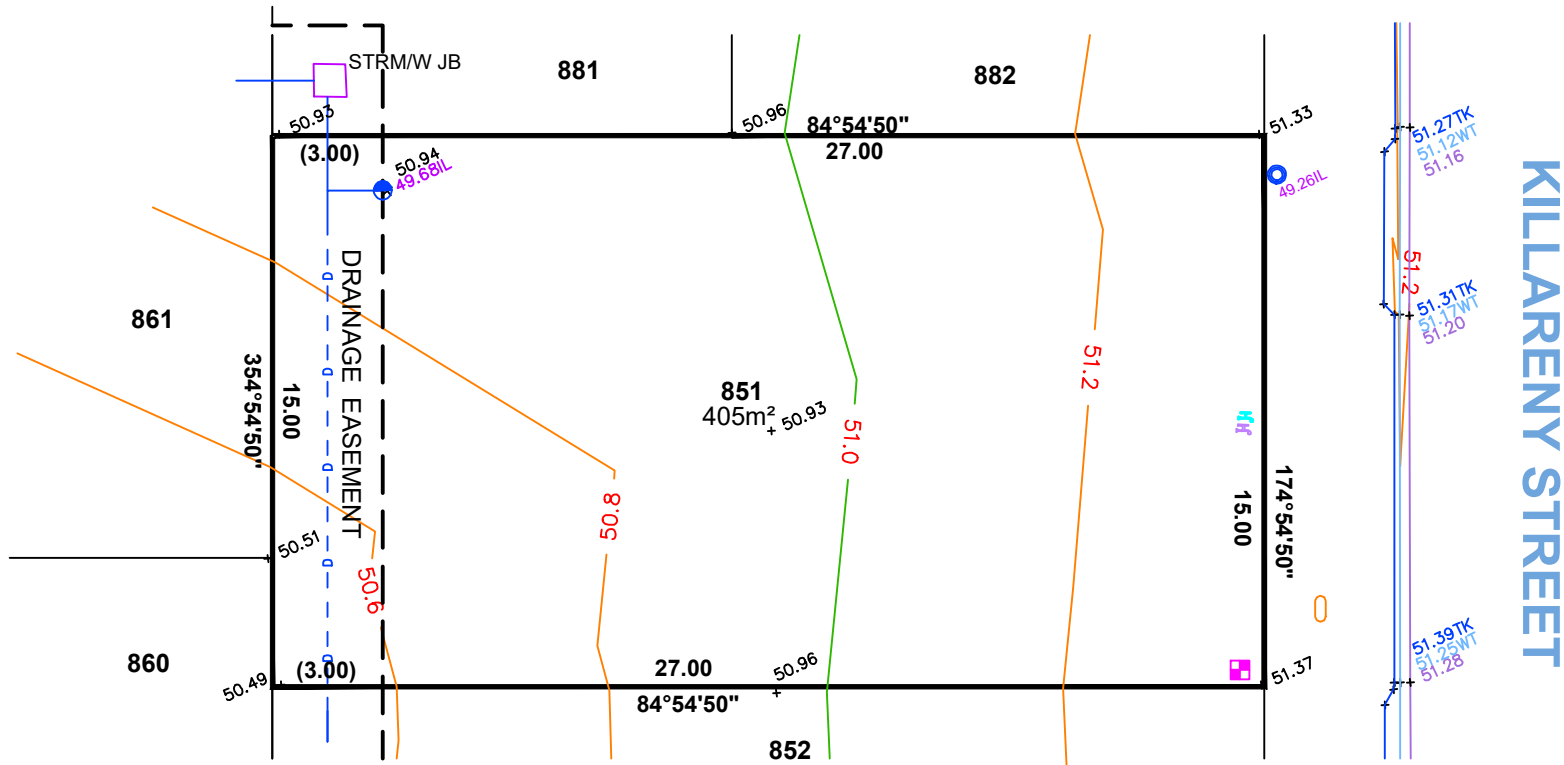


1:200

ORIGINAL SHEET SIZE A4

ALLOTMENT 851 in DEV. NO. 145/D119/14/003  
in the area named  
**SEAFORD HEIGHTS**  
CT 6245/589

**AS CONSTRUCTED**



**LEGEND**

- 47.81TK TOP OF KERB
- 47.67WT WATER TABLE
- WATER METER
- SEWER IP
- ⊥ STOBIE POLE
- TELSTRA PIT
- ▩ S/W GRATING
- SEWER MAN HOLE
- ⊠ S/W MANHOLE
- ⊗ LIGHT POLE
- ⊠ ELEC CONNECTION
- TAP
- BOLLARD
- SIGN
- S/W CONNECTION
- ▬ CONCRETE
- ▬ FOOTPATH
- ▭ SIDE ENTRY PIT
- · - COMMON SERVICE TRENCH
- · - ELEC CONDUIT
- · - DOMESTIC
- SEWER IO
- POTABLE WATER CONN
- NON-POTABLE WATER CONN
- 29.00TRW TOP RETAINING WALL
- 29.00IL INVERT LEVEL

**DISCLAIMER:**

Please note that this site plan is intended for visual purposes only, additional survey work will be required prior to commencing any design or construction on the site.

ALEXANDER SYMONDS  
PH 8130 1666



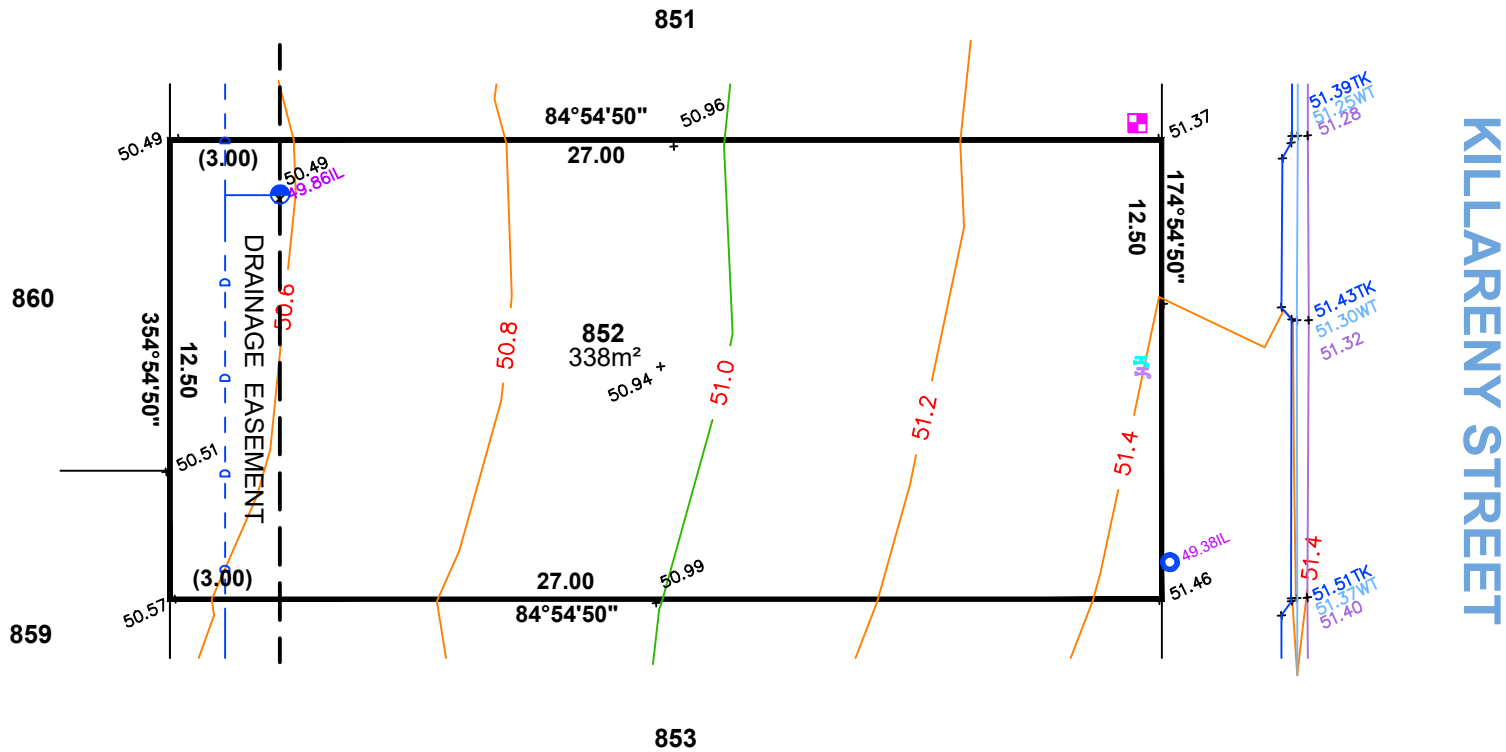

1:200

ORIGINAL SHEET SIZE A4



ALLOTMENT 852 in DEV. NO. 145/D119/14/003  
in the area named  
**SEAFORD HEIGHTS**  
CT 6245/589

**AS CONSTRUCTED**



**LEGEND**

- 47.81TK TOP OF KERB
- 47.67WT WATER TABLE
- Water Meter Symbol WATER METER
- Blue Circle with 'S' Symbol SEWER IP
- Vertical Line with 'H' Symbol STOBIE POLE
- Orange Oval Symbol TELSTRA PIT
- Blue Grid Symbol S/W GRATING
- Green Circle with 'S' Symbol SEWER MAN HOLE
- Blue Square with 'X' Symbol S/W MANHOLE
- Red 'X' Symbol LIGHT POLE
- Purple Square Symbol ELEC CONNECTION
- Circle with 'T' Symbol TAP
- Black Dot Symbol BOLLARD
- Circle with 'S' Symbol SIGN
- Blue Circle with 'S' Symbol S/W CONNECTION
- Black Line with 'C' Symbol CONCRETE
- Black Line with 'F' Symbol FOOTPATH
- Blue Outline Symbol SIDE ENTRY PIT
- Black Dashed Line Symbol COMMON SERVICE TRENCH
- Purple Dashed Line Symbol ELEC CONDUIT
- Blue Dashed Line Symbol DOMESTIC
- Green Circle with 'S' Symbol SEWER IO
- Blue Circle with 'S' Symbol POTABLE WATER CONN
- Purple Circle with 'S' Symbol NON-POTABLE WATER CONN
- Purple Line with 'T' Symbol 29.00TRW TOP RETAINING WALL
- Purple Line with 'I' Symbol 29.00IL INVERT LEVEL

**DISCLAIMER:**

Please note that this site plan is intended for visual purposes only, additional survey work will be required prior to commencing any design or construction on the site.

ALEXANDER SYMONDS  
PH 8130 1666

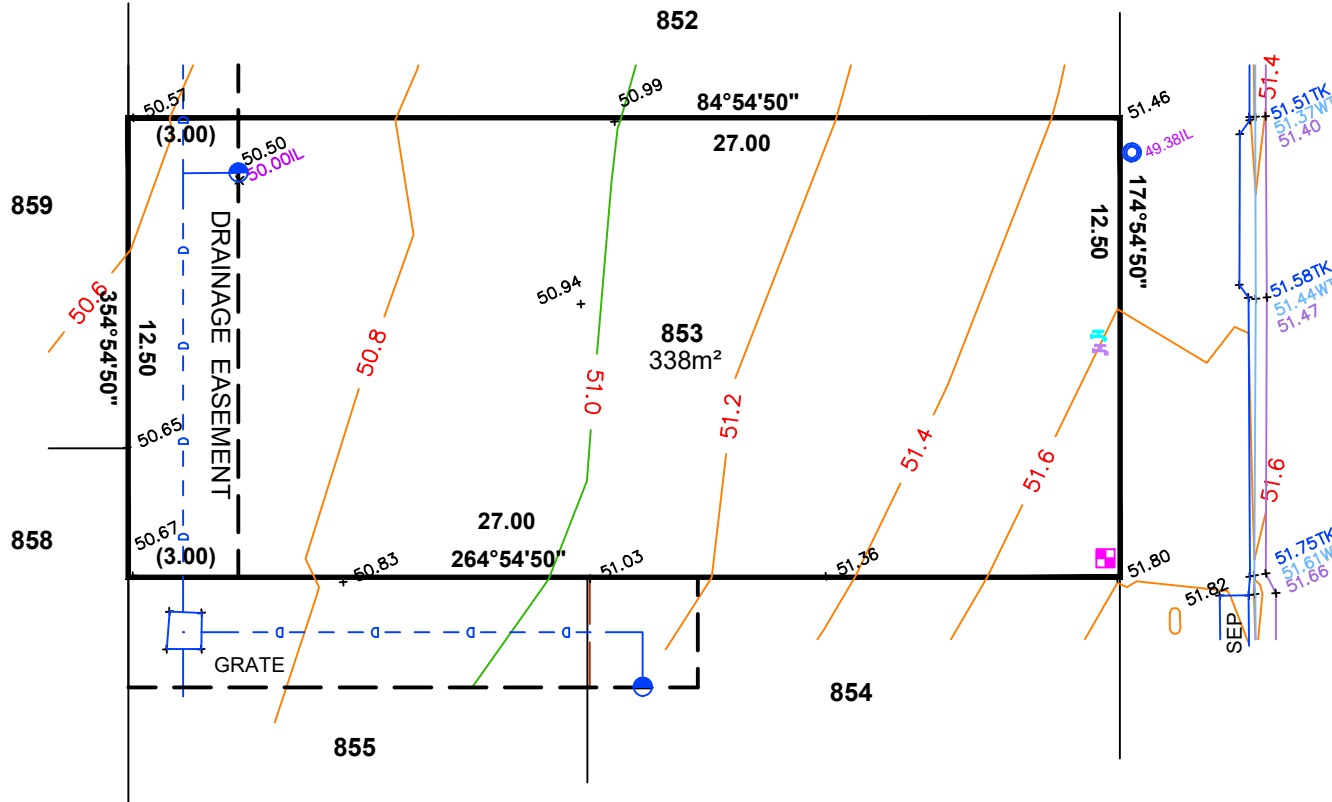



1:200

ORIGINAL SHEET SIZE A4

ALLOTMENT 853 in DEV. NO. 145/D119/14/003  
in the area named  
**SEAFORD HEIGHTS**  
CT 6245/589

**AS CONSTRUCTED**



**KILLARENY STREET**

**LEGEND**

- 47.81TK TOP OF KERB
- 47.67WT WATER TABLE
- WATER METER
- SEWER IP
- STOBIE POLE
- TELSTRA PIT
- S/W GRATING
- SEWER MAN HOLE
- S/W MANHOLE
- LIGHT POLE
- ELEC CONNECTION
- TAP
- BOLLARD
- SIGN
- S/W CONNECTION
- CONCRETE
- FOOTPATH
- SIDE ENTRY PIT
- COMMON SERVICE TRENCH
- ELEC CONDUIT
- DOMESTIC
- SEWER IO
- POTABLE WATER CONN
- NON-POTABLE WATER CONN
- 29.00TRW TOP RETAINING WALL
- 29.00IL INVERT LEVEL

**DISCLAIMER:**

Please note that this site plan is intended for visual purposes only, additional survey work will be required prior to commencing any design or construction on the site.

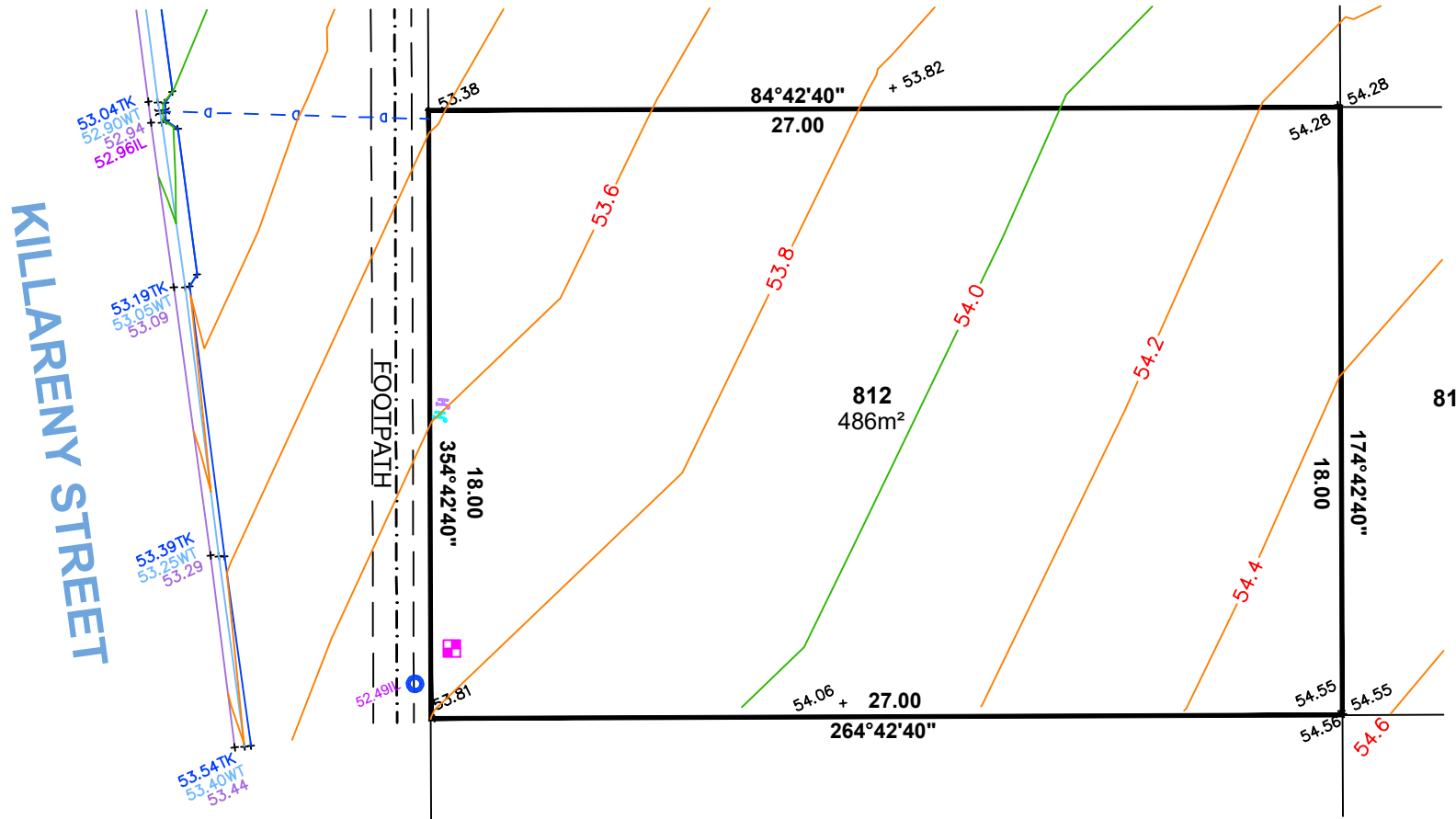
ALEXANDER SYMONDS  
PH 8130 1666



1:200

ORIGINAL SHEET SIZE A4

**AS CONSTRUCTED**



**LEGEND**

- 47.81TK TOP OF KERB
- 47.67WT WATER TABLE
- WATER METER
- SEWER IP
- STOBIE POLE
- TELSTRA PIT
- S/W GRATING
- SEWER MAN HOLE
- S/W MANHOLE
- LIGHT POLE
- ELEC CONNECTION
- TAP
- BOLLARD
- SIGN
- S/W CONNECTION
- CONCRETE
- FOOTPATH
- SIDE ENTRY PIT
- COMMON SERVICE TRENCH
- ELEC CONDUIT
- DOMESTIC
- SEWER IO
- POTABLE WATER CONN
- NON-POTABLE WATER CONN
- 29.00TRW TOP RETAINING WALL
- 29.00IL INVERT LEVEL

**DISCLAIMER:**

Please note that this site plan is intended for visual purposes only, additional survey work will be required prior to commencing any design or construction on the site.

ALEXANDER SYMONDS  
 PH 8130 1666

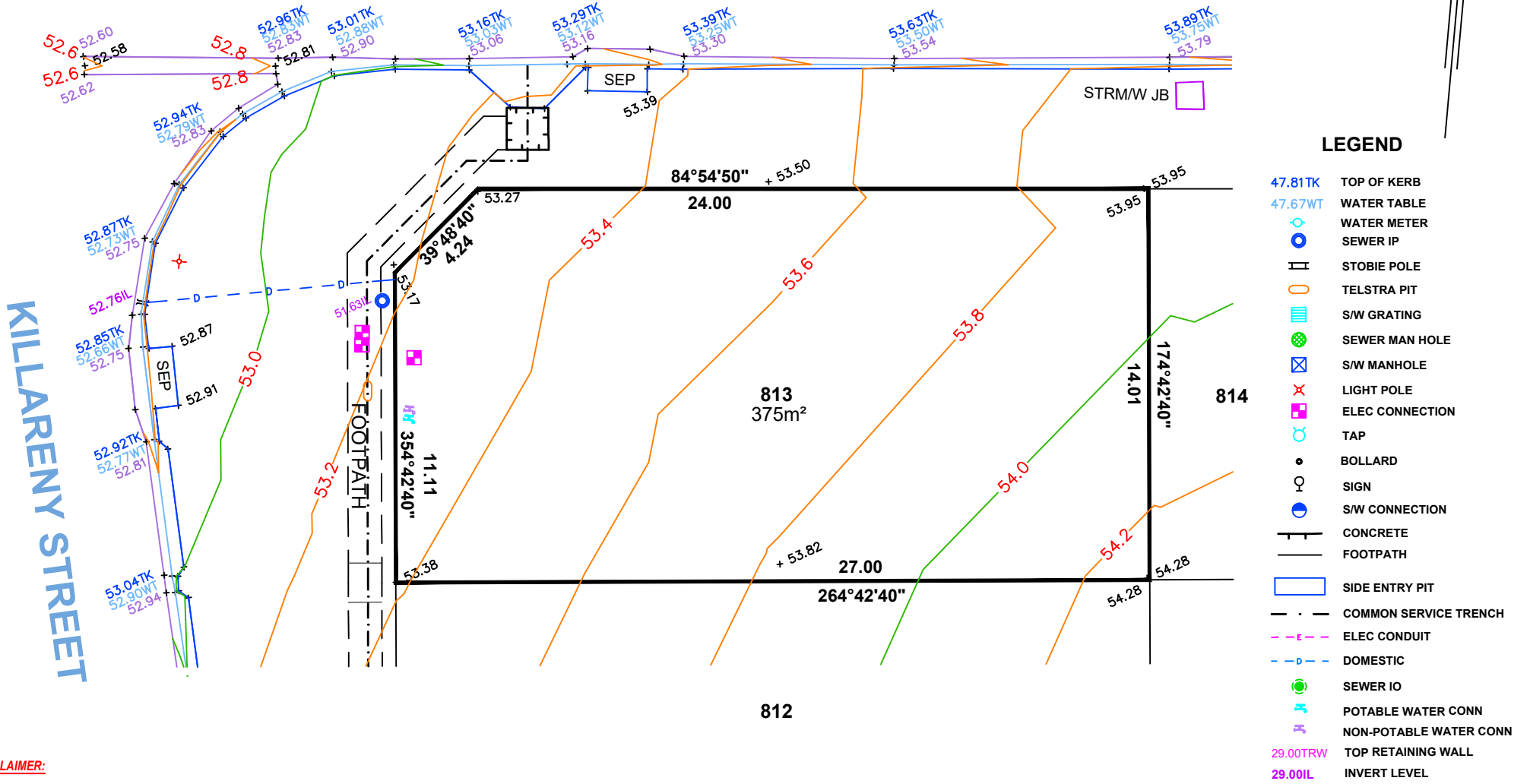



1:200

ALLOTMENT 813 in DEV. NO. 145/D119/14/003  
 in the area named  
**SEAFORD HEIGHTS**  
 CT 6245/589

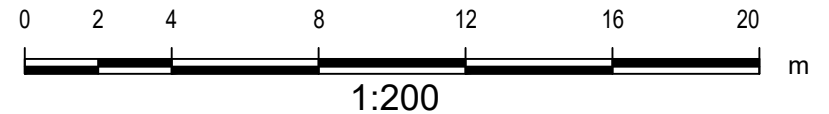
**FROSYTH STREET**

**AS CONSTRUCTED**



**DISCLAIMER:**  
 Please note that this site plan is intended for visual purposes only, additional survey work will be required prior to commencing any design or construction on the site.

ALEXANDER SYMONDS  
 PH 8130 1666

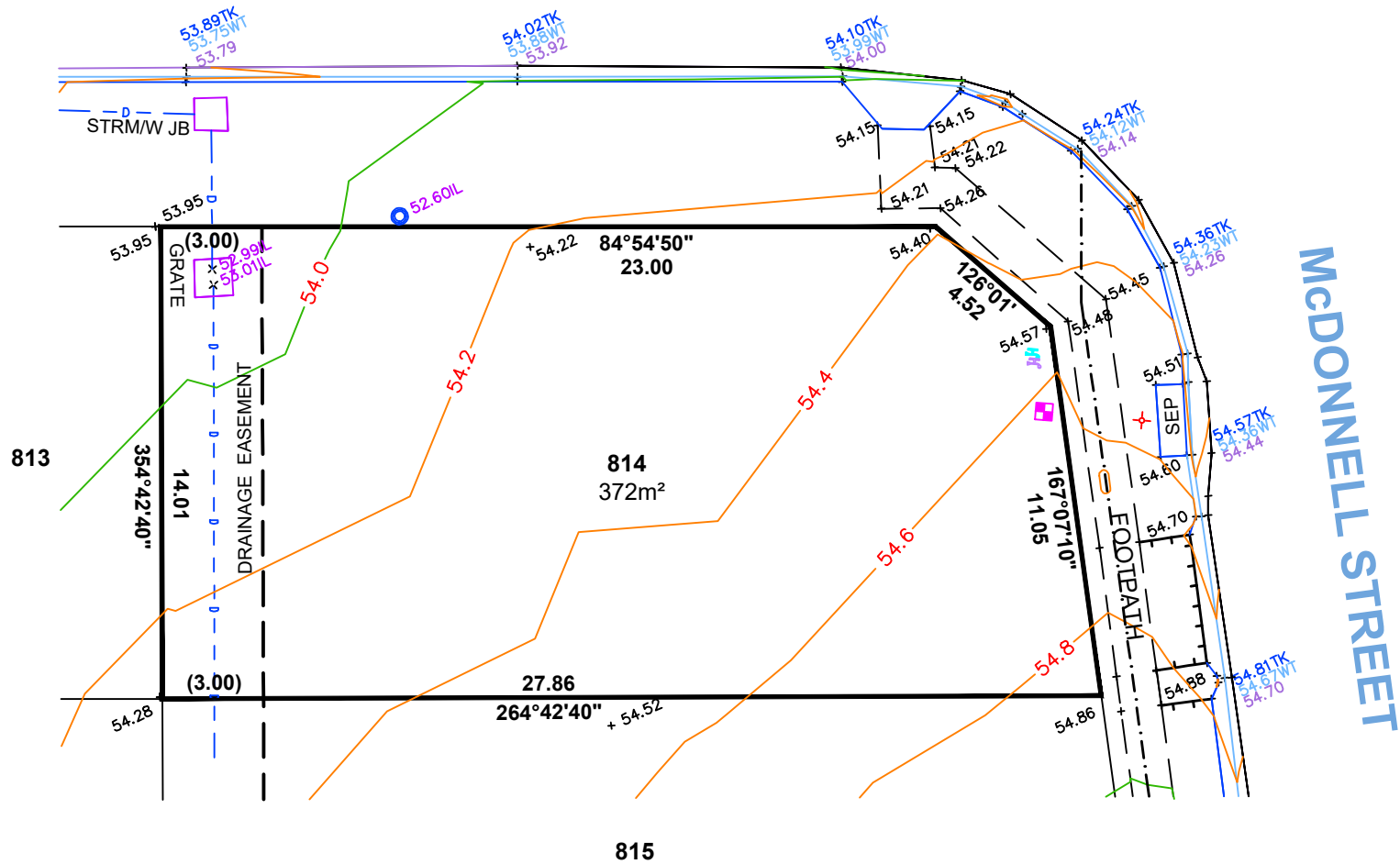



ORIGINAL SHEET SIZE A4

ALLOTMENT 814 in DEV. NO. 145/D119/14/003  
 in the area named  
**SEAFORD HEIGHTS**  
 CT 6245/589

**FROSYTH STREET**

**AS CONSTRUCTED**



**LEGEND**

- 47.81TK TOP OF KERB
- 47.67WT WATER TABLE
- Water Meter Symbol WATER METER
- Blue Circle Symbol SEWER IP
- Vertical Line Symbol STOBIE POLE
- Orange Oval Symbol TELSTRA PIT
- Blue Grid Symbol S/W GRATING
- Green Circle Symbol SEWER MAN HOLE
- Blue Square Symbol S/W MANHOLE
- Red X Symbol LIGHT POLE
- Purple Square Symbol ELEC CONNECTION
- Blue Circle Symbol TAP
- Black Dot Symbol BOLLARD
- Blue Circle Symbol SIGN
- Blue Circle Symbol S/W CONNECTION
- Black Line Symbol CONCRETE
- Black Line Symbol FOOTPATH
- Blue Outline Symbol SIDE ENTRY PIT
- Black Dashed Line Symbol COMMON SERVICE TRENCH
- Purple Dashed Line Symbol ELEC CONDUIT
- Blue Dashed Line Symbol DOMESTIC
- Green Circle Symbol SEWER IO
- Blue Wavy Line Symbol POTABLE WATER CONN
- Purple Wavy Line Symbol NON-POTABLE WATER CONN
- 29.00TRW TOP RETAINING WALL
- 29.00IL INVERT LEVEL

**DISCLAIMER:**

Please note that this site plan is intended for visual purposes only, additional survey work will be required prior to commencing any design or construction on the site.

ALEXANDER SYMONDS  
 PH 8130 1666

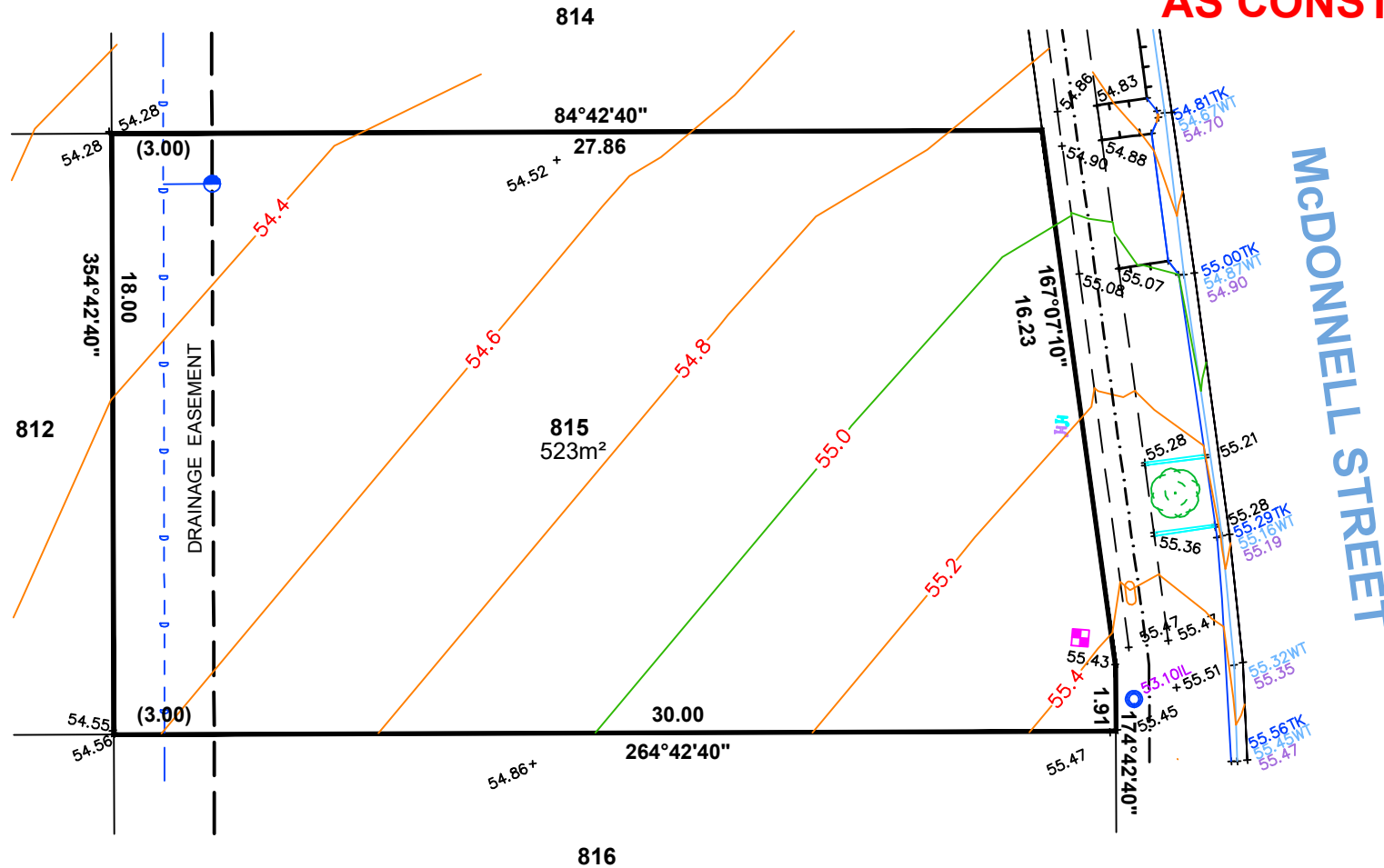



1:200

ORIGINAL SHEET SIZE A4

ALLOTMENT 815 in DEV. NO. 145/D119/14/003  
 in the area named  
**SEAFORD HEIGHTS**  
 CT 6245/589

**AS CONSTRUCTED**



**LEGEND**

- 47.81TK TOP OF KERB
- 47.67WT WATER TABLE
- Water Meter Symbol WATER METER
- Blue Circle with 'S' Symbol SEWER IP
- Vertical Line with 'H' Symbol STOBIE POLE
- Orange Circle with 'T' Symbol TELSTRA PIT
- Blue Grid Symbol S/W GRATING
- Green Circle with 'S' Symbol SEWER MAN HOLE
- Blue Square with 'X' Symbol S/W MANHOLE
- Red 'X' Symbol LIGHT POLE
- Purple Square Symbol ELEC CONNECTION
- Blue Circle with 'T' Symbol TAP
- Black Dot Symbol BOLLARD
- Circle with 'S' Symbol SIGN
- Blue Circle with 'S' Symbol S/W CONNECTION
- Black Line with 'C' Symbol CONCRETE
- Black Line with 'F' Symbol FOOTPATH
- Blue Outline Symbol SIDE ENTRY PIT
- Black Dashed Line Symbol COMMON SERVICE TRENCH
- Purple Dashed Line Symbol ELEC CONDUIT
- Blue Dashed Line Symbol DOMESTIC
- Green Circle with 'S' Symbol SEWER IO
- Blue Line with 'P' Symbol POTABLE WATER CONN
- Purple Line with 'N' Symbol NON-POTABLE WATER CONN
- Purple Line with '29.00TRW' Symbol TOP RETAINING WALL
- Purple Line with '29.00IL' Symbol INVERT LEVEL

**DISCLAIMER:**

Please note that this site plan is intended for visual purposes only, additional survey work will be required prior to commencing any design or construction on the site.

ALEXANDER SYMONDS  
 PH 8130 1666

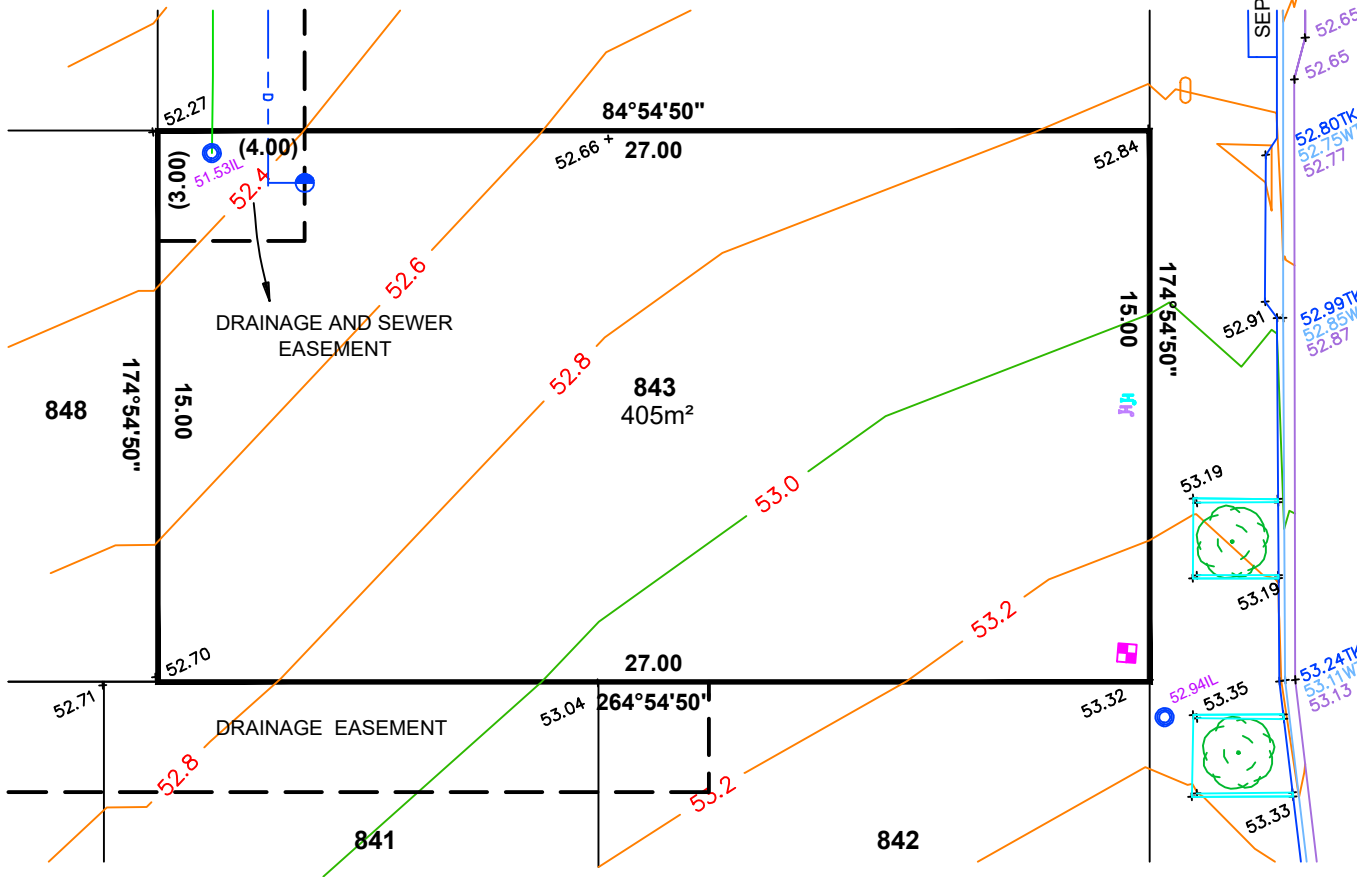



1:200

ORIGINAL SHEET SIZE A4

ALLOTMENT 843 in DEV. NO. 145/D119/14/003  
 in the area named  
 SEAFORD HEIGHTS  
 CT 6245/589

**AS CONSTRUCTED**



**MCDONNELL STREET**

**LEGEND**

- 47.81TK TOP OF KERB
- 47.67WT WATER TABLE
- Water Meter Symbol WATER METER
- Blue Circle Symbol SEWER IP
- Vertical Line Symbol STOBIE POLE
- Orange Oval Symbol TELSTRA PIT
- Blue Grid Symbol S/W GRATING
- Green Circle with Dots Symbol SEWER MAN HOLE
- Blue Square with X Symbol S/W MANHOLE
- Red X Symbol LIGHT POLE
- Purple Square Symbol ELEC CONNECTION
- Blue Circle with Line Symbol TAP
- Black Dot Symbol BOLLARD
- Circle with Line Symbol SIGN
- Blue Circle with Line Symbol S/W CONNECTION
- Black Line Symbol CONCRETE
- Black Line Symbol FOOTPATH
- Blue Rectangle Symbol SIDE ENTRY PIT
- Black Dashed Line Symbol COMMON SERVICE TRENCH
- Purple Dashed Line Symbol ELEC CONDUIT
- Blue Dashed Line Symbol DOMESTIC
- Green Circle with Line Symbol SEWER IO
- Green Line with Arrow Symbol POTABLE WATER CONN
- Purple Line with Arrow Symbol NON-POTABLE WATER CONN
- Purple Line with Arrow Symbol 29.00TRW TOP RETAINING WALL
- Purple Line with Arrow Symbol 29.00IL INVERT LEVEL

**DISCLAIMER:**  
 Please note that this site plan is intended for visual purposes only, additional survey work will be required prior to commencing any design or construction on the site.

ALEXANDER SYMONDS  
 PH 8130 1666

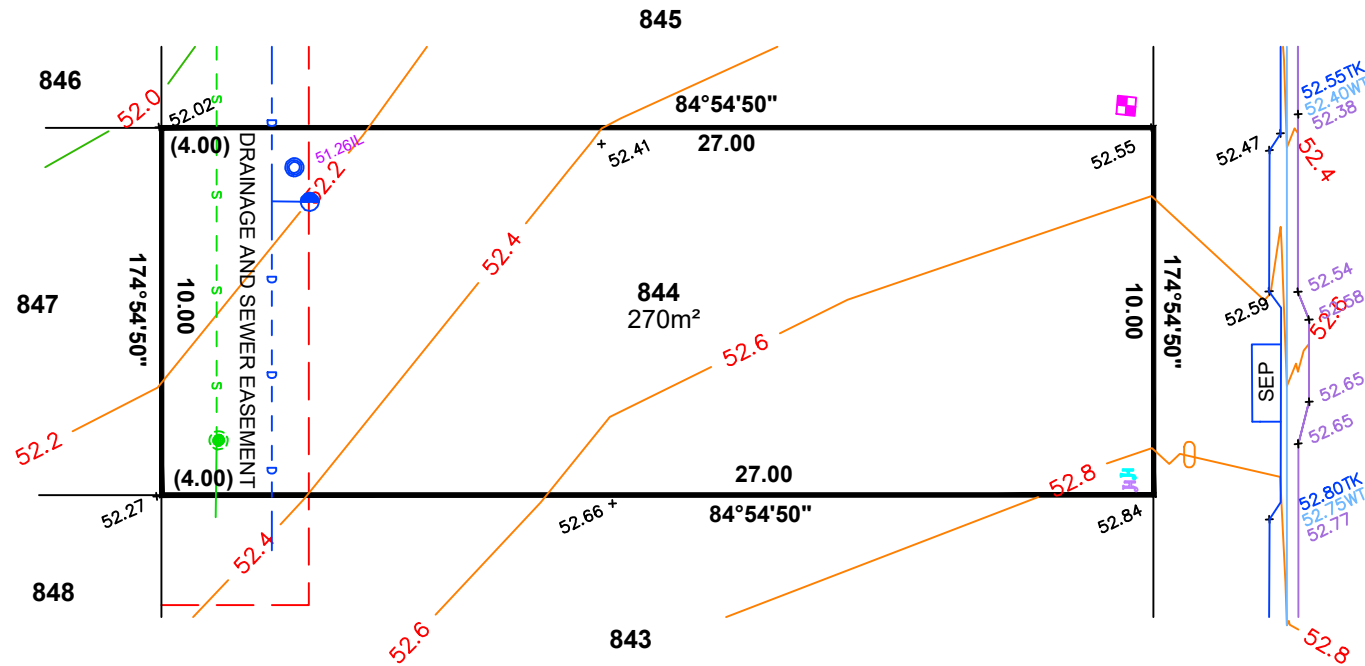



1:200

ORIGINAL SHEET SIZE A4

ALLOTMENT 844 in DEV. NO. 145/D119/14/003  
in the area named  
**SEAFORD HEIGHTS**  
CT 6245/589

**AS CONSTRUCTED**



**MCDONNELL STREET**

**LEGEND**

- 47.81TK TOP OF KERB
- 47.67WT WATER TABLE
- WATER METER
- SEWER IP
- ⊥ STOBIE POLE
- TELSTRA PIT
- ▤ S/W GRATING
- SEWER MAN HOLE
- ⊠ S/W MANHOLE
- ✕ LIGHT POLE
- ELEC CONNECTION
- TAP
- BOLLARD
- SIGN
- S/W CONNECTION
- ▬ CONCRETE
- ▬ FOOTPATH
- ▭ SIDE ENTRY PIT
- ▬ COMMON SERVICE TRENCH
- - - ELEC CONDUIT
- - - DOMESTIC
- SEWER IO
- POTABLE WATER CONN
- NON-POTABLE WATER CONN
- 29.00TRW TOP RETAINING WALL
- 29.00IL INVERT LEVEL

**DISCLAIMER:**

Please note that this site plan is intended for visual purposes only, additional survey work will be required prior to commencing any design or construction on the site.

ALEXANDER SYMONDS  
PH 8130 1666



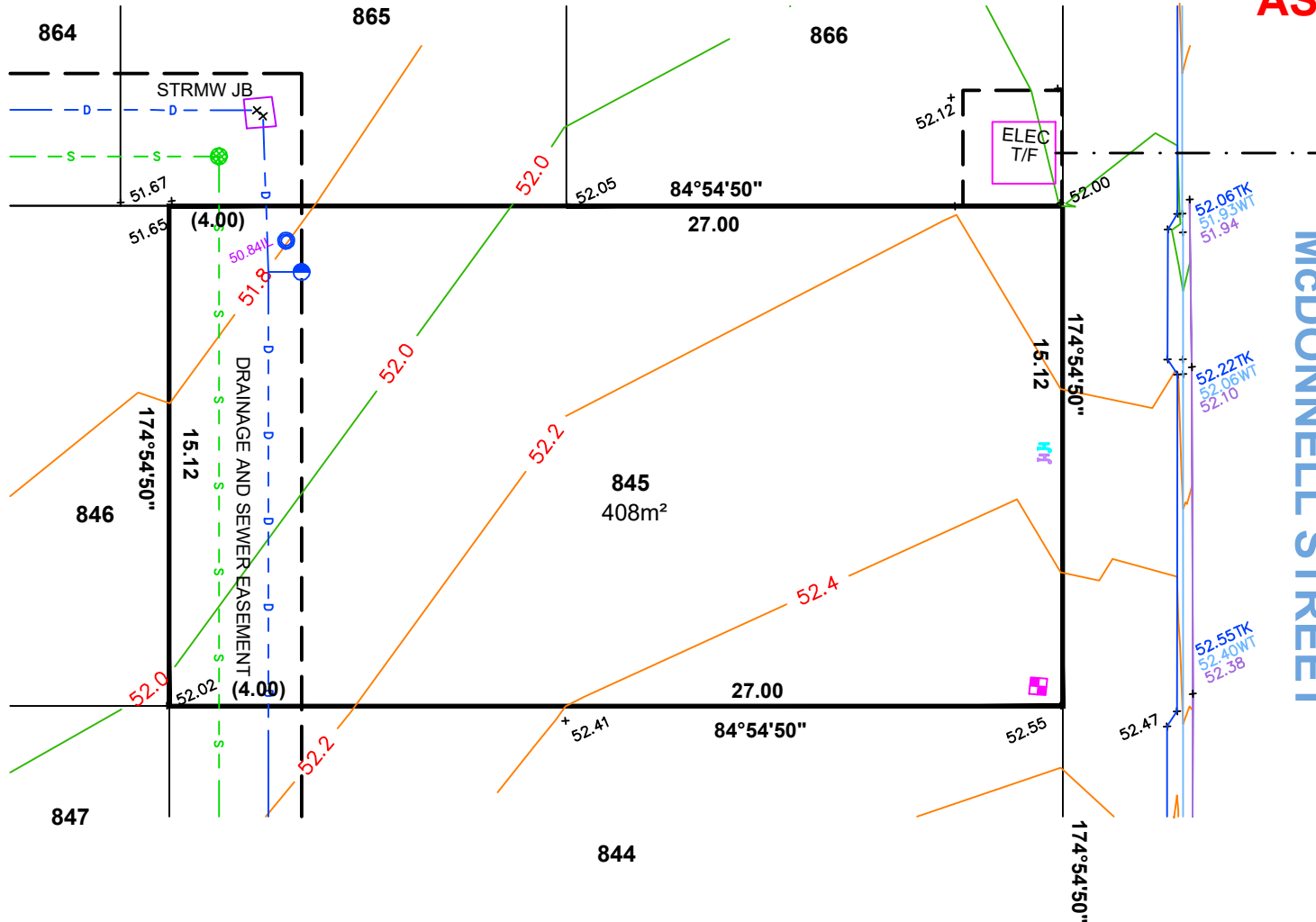

1:200

ORIGINAL SHEET SIZE A4



ALLOTMENT 845 in DEV. NO. 145/D119/14/003  
in the area named  
**SEAFORD HEIGHTS**  
CT 6245/589

**AS CONSTRUCTED**



**MCDONNELL STREET**

**LEGEND**

- 47.81TK TOP OF KERB
- 47.67WT WATER TABLE
- WATER METER
- SEWER IP
- ⊥ STOBIE POLE
- TELSTRA PIT
- ▨ S/W GRATING
- SEWER MAN HOLE
- ⊠ S/W MANHOLE
- ✕ LIGHT POLE
- ⊠ ELEC CONNECTION
- TAP
- BOLLARD
- SIGN
- S/W CONNECTION
- ▬ CONCRETE
- ▬ FOOTPATH
- ▭ SIDE ENTRY PIT
- - - COMMON SERVICE TRENCH
- - - ELEC CONDUIT
- - - DOMESTIC
- SEWER IO
- POTABLE WATER CONN
- NON-POTABLE WATER CONN
- 29.00TRW TOP RETAINING WALL
- 29.00IL INVERT LEVEL

**DISCLAIMER:**

*Please note that this site plan is intended for visual purposes only, additional survey work will be required prior to commencing any design or construction on the site.*

ALEXANDER SYMONDS  
PH 8130 1666



1:200

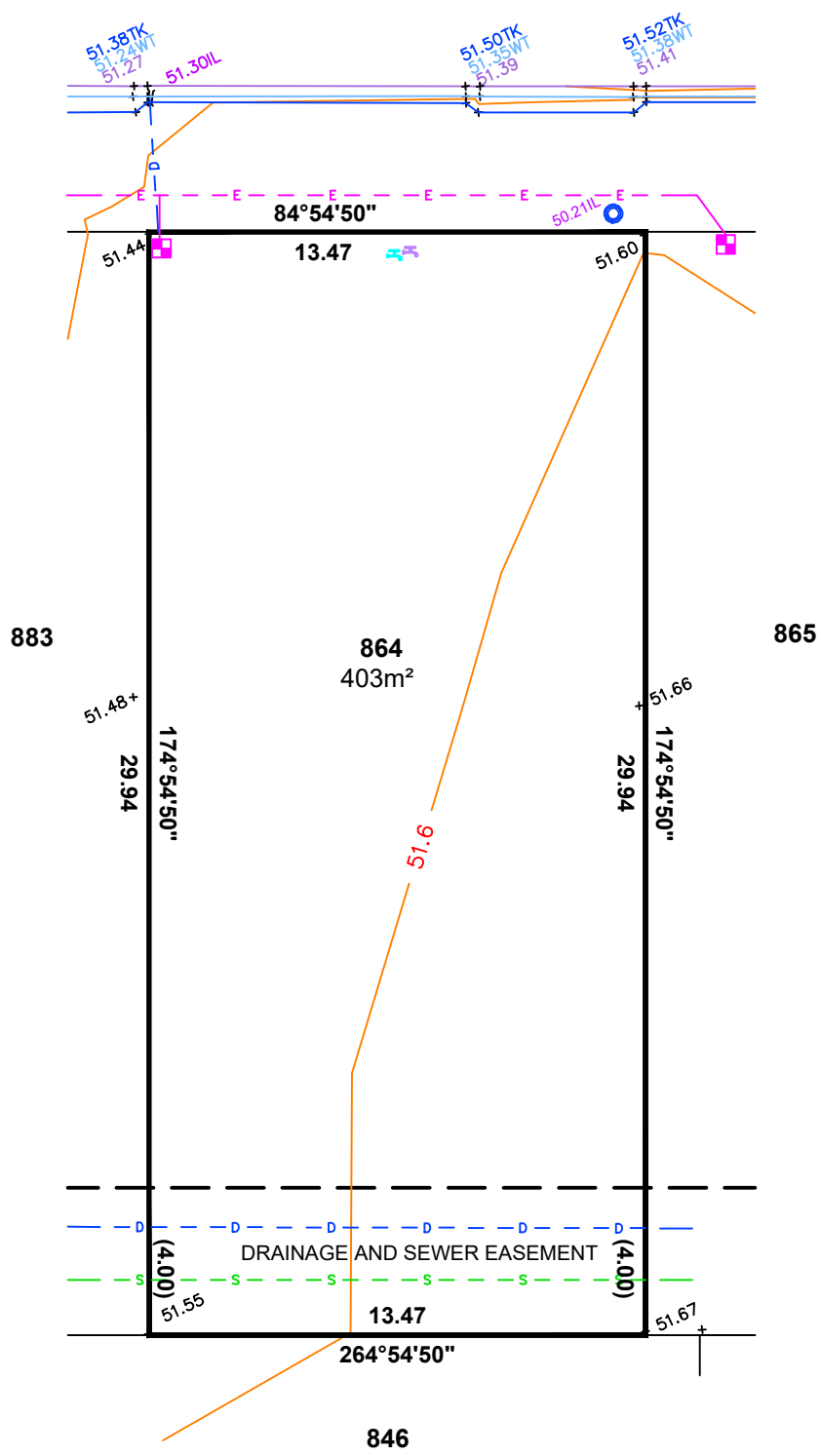
ORIGINAL SHEET SIZE A4

ALLOTMENT 864 in DEV. NO. 145/D119/14/003  
in the area named  
**SEAFORD HEIGHTS**  
CT 6245/589

**AS CONSTRUCTED**



**NEALE STREET**



**LEGEND**

- 47.81TK TOP OF KERB
- 47.67WT WATER TABLE
- WATER METER
- SEWER IP
- STOBIE POLE
- TELSTRA PIT
- S/W GRATING
- SEWER MAN HOLE
- S/W MANHOLE
- LIGHT POLE
- ELEC CONNECTION
- TAP
- BOLLARD
- SIGN
- S/W CONNECTION
- CONCRETE
- FOOTPATH
- SIDE ENTRY PIT
- COMMON SERVICE TRENCH
- ELEC CONDUIT
- DOMESTIC
- SEWER IO
- POTABLE WATER CONN
- NON-POTABLE WATER CONN
- 29.00TRW TOP RETAINING WALL
- 29.00IL INVERT LEVEL

**DISCLAIMER:**


Please note that this site plan is intended for visual purposes only, additional survey work will be required prior to commencing any design or construction on the site.

ALEXANDER SYMONDS  
PH 8130 1666

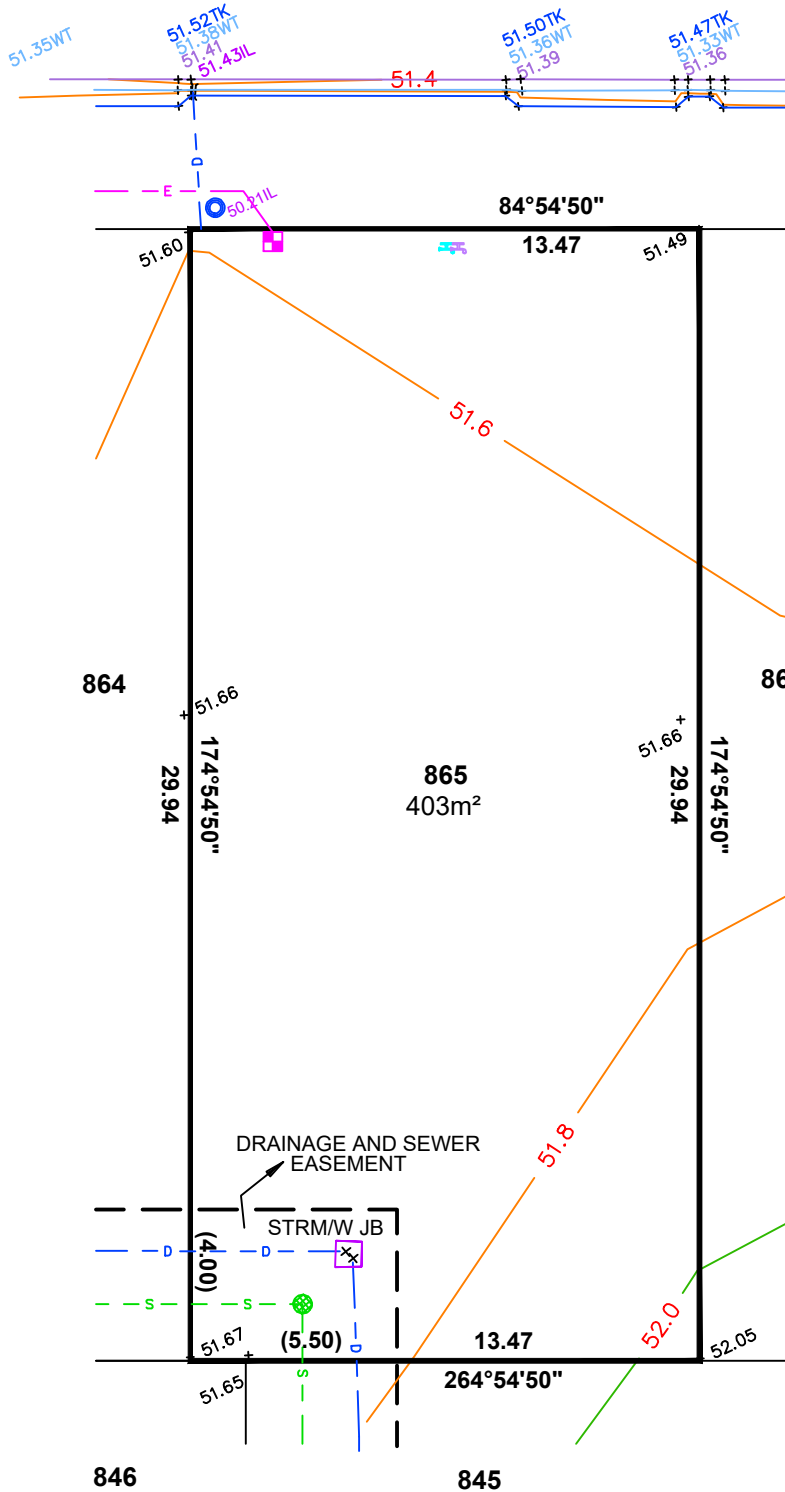


1:200

**AS CONSTRUCTED**



**NEALE STREET**



**LEGEND**

- 47.81TK TOP OF KERB
- 47.67WT WATER TABLE
- Water Meter Symbol WATER METER
- Blue Circle with Cross Sewer IP
- Vertical Line with Cross STOBIE POLE
- Orange Oval TELSTRA PIT
- Blue Hatched Rectangle S/W GRATING
- Green Circle with Cross SEWER MAN HOLE
- Blue Square with X S/W MANHOLE
- Red X LIGHT POLE
- Purple Square ELEC CONNECTION
- Blue Circle with Line TAP
- Black Dot BOLLARD
- Female Symbol SIGN
- Blue Circle with Line S/W CONNECTION
- Thick Black Line CONCRETE
- Thin Black Line FOOTPATH
- Blue Rectangle SIDE ENTRY PIT
- Dashed Line COMMON SERVICE TRENCH
- Purple Dashed Line ELEC CONDUIT
- Blue Dashed Line DOMESTIC
- Green Circle with Line SEWER IO
- Blue Square with Line POTABLE WATER CONN
- Purple Square with Line NON-POTABLE WATER CONN
- 29.00TRW TOP RETAINING WALL
- 29.00IL INVERT LEVEL

**DISCLAIMER:**

Please note that this site plan is intended for visual purposes only, additional survey work will be required prior to commencing any design or construction on the site.

ALEXANDER SYMONDS  
PH 8130 1666



1:200


ALLOTMENT 866 in DEV. NO. 145/D119/14/003

in the area named

SEAFORD HEIGHTS

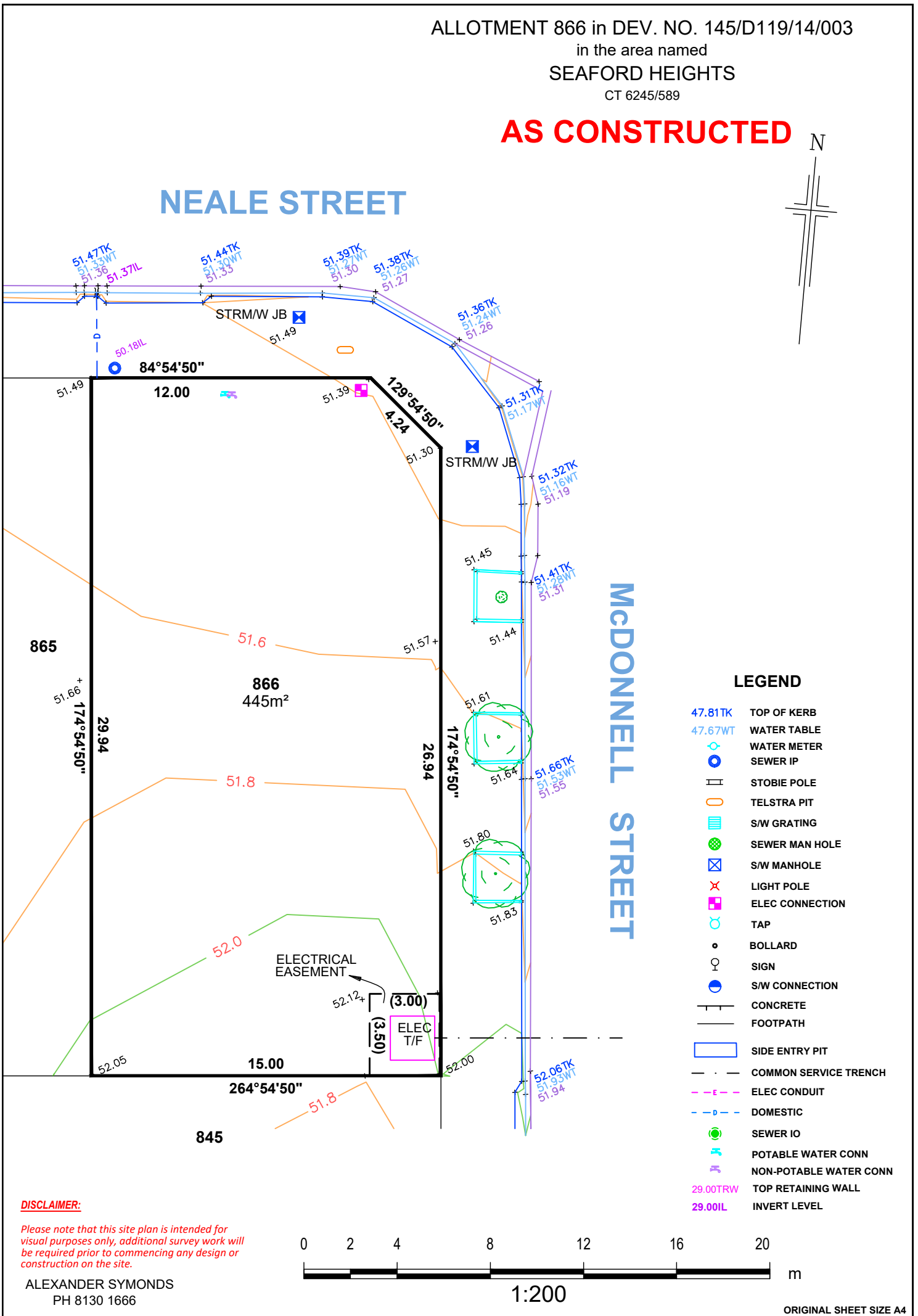
CT 6245/589

**AS CONSTRUCTED**



NEALE STREET

MCDONNELL STREET



**LEGEND**

- 47.81TK TOP OF KERB
- 47.67WT WATER TABLE
- WATER METER
- SEWER IP
- STOBIE POLE
- TELSTRA PIT
- S/W GRATING
- SEWER MAN HOLE
- S/W MANHOLE
- LIGHT POLE
- ELEC CONNECTION
- TAP
- BOLLARD
- SIGN
- S/W CONNECTION
- CONCRETE
- FOOTPATH
- SIDE ENTRY PIT
- COMMON SERVICE TRENCH
- ELEC CONDUIT
- DOMESTIC
- SEWER IO
- POTABLE WATER CONN
- NON-POTABLE WATER CONN
- 29.00TRW TOP RETAINING WALL
- 29.00IL INVERT LEVEL

**DISCLAIMER:**

Please note that this site plan is intended for visual purposes only, additional survey work will be required prior to commencing any design or construction on the site.


ALEXANDER SYMONDS  
PH 8130 1666



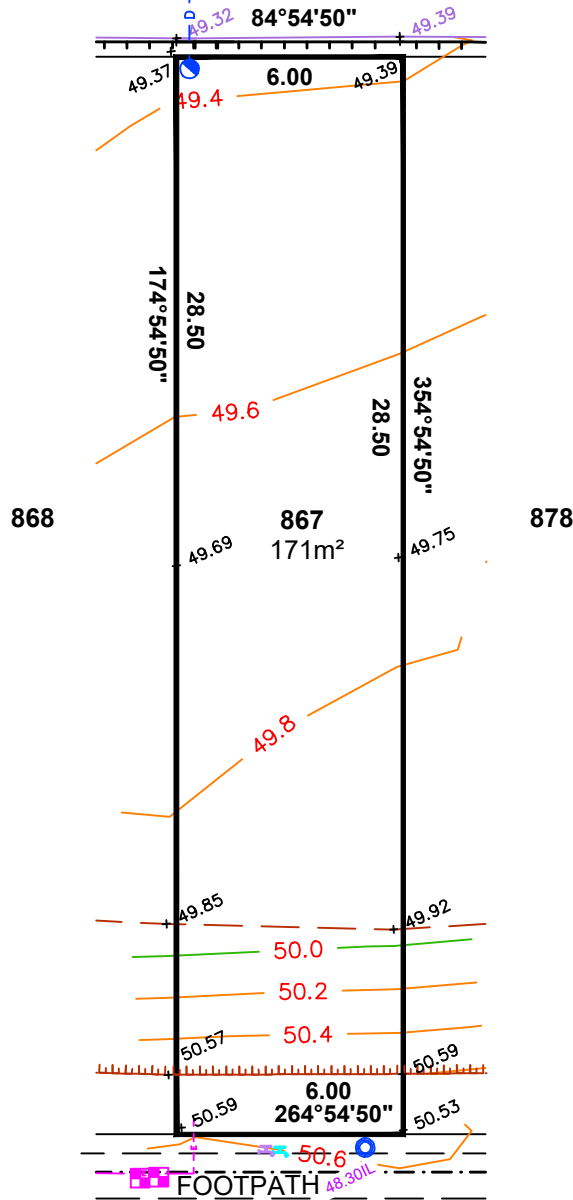
1:200

ORIGINAL SHEET SIZE A4

**AS CONSTRUCTED**



**COLTON LANE**



**LEGEND**

- 47.81TK TOP OF KERB
- 47.67WT WATER TABLE
- WATER METER
- SEWER IP
- STOBIE POLE
- TELSTRA PIT
- S/W GRATING
- SEWER MAN HOLE
- S/W MANHOLE
- LIGHT POLE
- ELEC CONNECTION
- TAP
- BOLLARD
- SIGN
- S/W CONNECTION
- CONCRETE
- FOOTPATH
- SIDE ENTRY PIT
- COMMON SERVICE TRENCH
- ELEC CONDUIT
- DOMESTIC
- SEWER IO
- POTABLE WATER CONN
- NON-POTABLE WATER CONN
- 29.00TRW TOP RETAINING WALL
- 29.00IL INVERT LEVEL

**NEALE STREET**

**DISCLAIMER:**

Please note that this site plan is intended for visual purposes only, additional survey work will be required prior to commencing any design or construction on the site.

ALEXANDER SYMONDS  
 PH 8130 1666



1:200


ALLOTMENT 868 in DEV. NO. 145/D119/14/003

in the area named

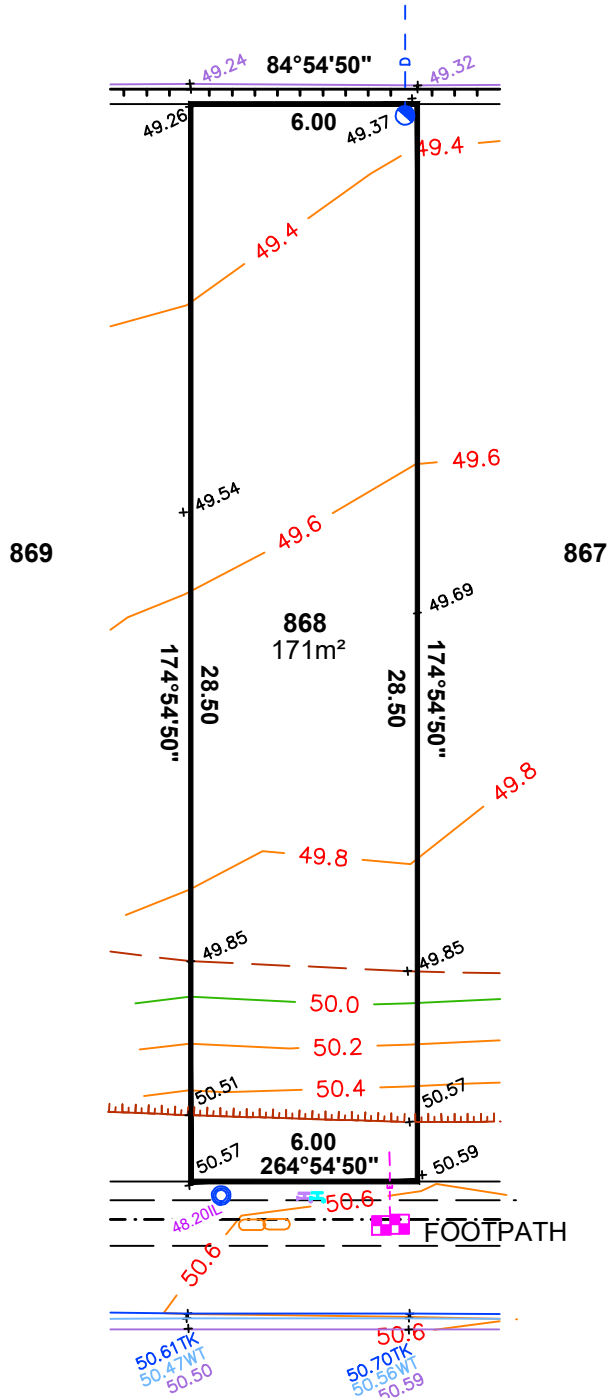
SEAFORD HEIGHTS

CT 6245/589

**AS CONSTRUCTED**



**COLTON LANE**



**LEGEND**

- 47.81TK TOP OF KERB
- 47.67WT WATER TABLE
- Water Meter Symbol WATER METER
- Blue Circle Symbol SEWER IP
- Vertical Line Symbol STOBIE POLE
- Orange Oval Symbol TELSTRA PIT
- Blue Hatched Box Symbol S/W GRATING
- Green Circle Symbol SEWER MAN HOLE
- Blue Square Symbol S/W MANHOLE
- Red X Symbol LIGHT POLE
- Purple Square Symbol ELEC CONNECTION
- Blue Circle with Tap Symbol TAP
- Black Dot Symbol BOLLARD
- Female Symbol Symbol SIGN
- Blue Circle with Tap Symbol S/W CONNECTION
- Double Line Symbol CONCRETE
- Single Line Symbol FOOTPATH
- Blue Box Symbol SIDE ENTRY PIT
- Black Dashed Line Symbol COMMON SERVICE TRENCH
- Purple Dashed Line Symbol ELEC CONDUIT
- Blue Dashed Line Symbol DOMESTIC
- Green Circle Symbol SEWER IO
- Blue Tap Symbol POTABLE WATER CONN
- Purple Tap Symbol NON-POTABLE WATER CONN
- Purple Line Symbol 29.00TRW TOP RETAINING WALL
- Purple Line Symbol 29.00IL INVERT LEVEL

**NEALE STREET**

**DISCLAIMER:**

Please note that this site plan is intended for visual purposes only, additional survey work will be required prior to commencing any design or construction on the site.

ALEXANDER SYMONDS  
PH 8130 1666

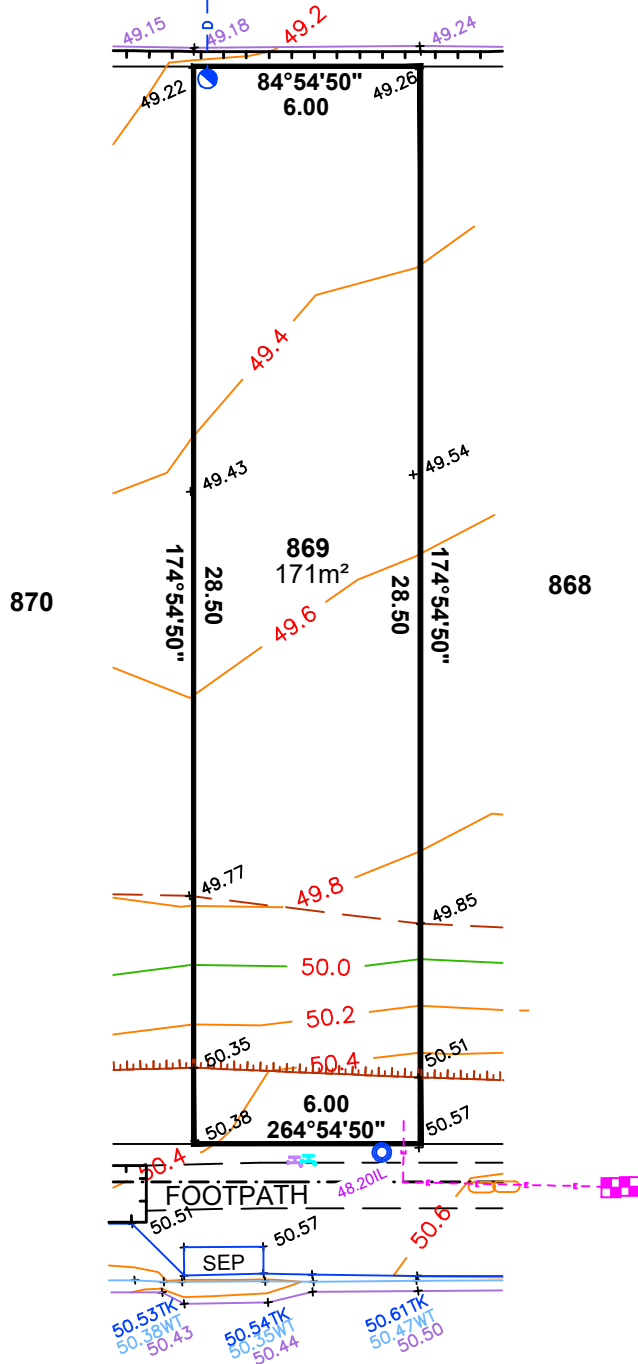



1:200

ORIGINAL SHEET SIZE A4

**AS CONSTRUCTED**

**COLTON LANE**



**LEGEND**

- 47.81TK TOP OF KERB
- 47.67WT WATER TABLE
- Water Meter Symbol WATER METER
- Blue Circle with Cross Sewer IP
- Black Square with Cross STOBIE POLE
- Orange Oval TELSTRA PIT
- Blue Hatched Rectangle S/W GRATING
- Green Circle with Cross SEWER MAN HOLE
- Blue Square with Cross S/W MANHOLE
- Red X LIGHT POLE
- Purple Square ELEC CONNECTION
- Blue Circle with Cross TAP
- Black Dot BOLLARD
- Black Circle with Cross SIGN
- Blue Circle with Cross S/W CONNECTION
- Black Line CONCRETE
- Black Line FOOTPATH
- Blue Rectangle SIDE ENTRY PIT
- Black Dashed Line COMMON SERVICE TRENCH
- Purple Dashed Line ELEC CONDUIT
- Blue Dashed Line DOMESTIC
- Green Circle with Cross SEWER IO
- Blue Square with Cross POTABLE WATER CONN
- Purple Square with Cross NON-POTABLE WATER CONN
- 29.00TRW TOP RETAINING WALL
- 29.00IL INVERT LEVEL

**NEALE STREET**

**DISCLAIMER:**


Please note that this site plan is intended for visual purposes only, additional survey work will be required prior to commencing any design or construction on the site.

ALEXANDER SYMONDS  
PH 8130 1666



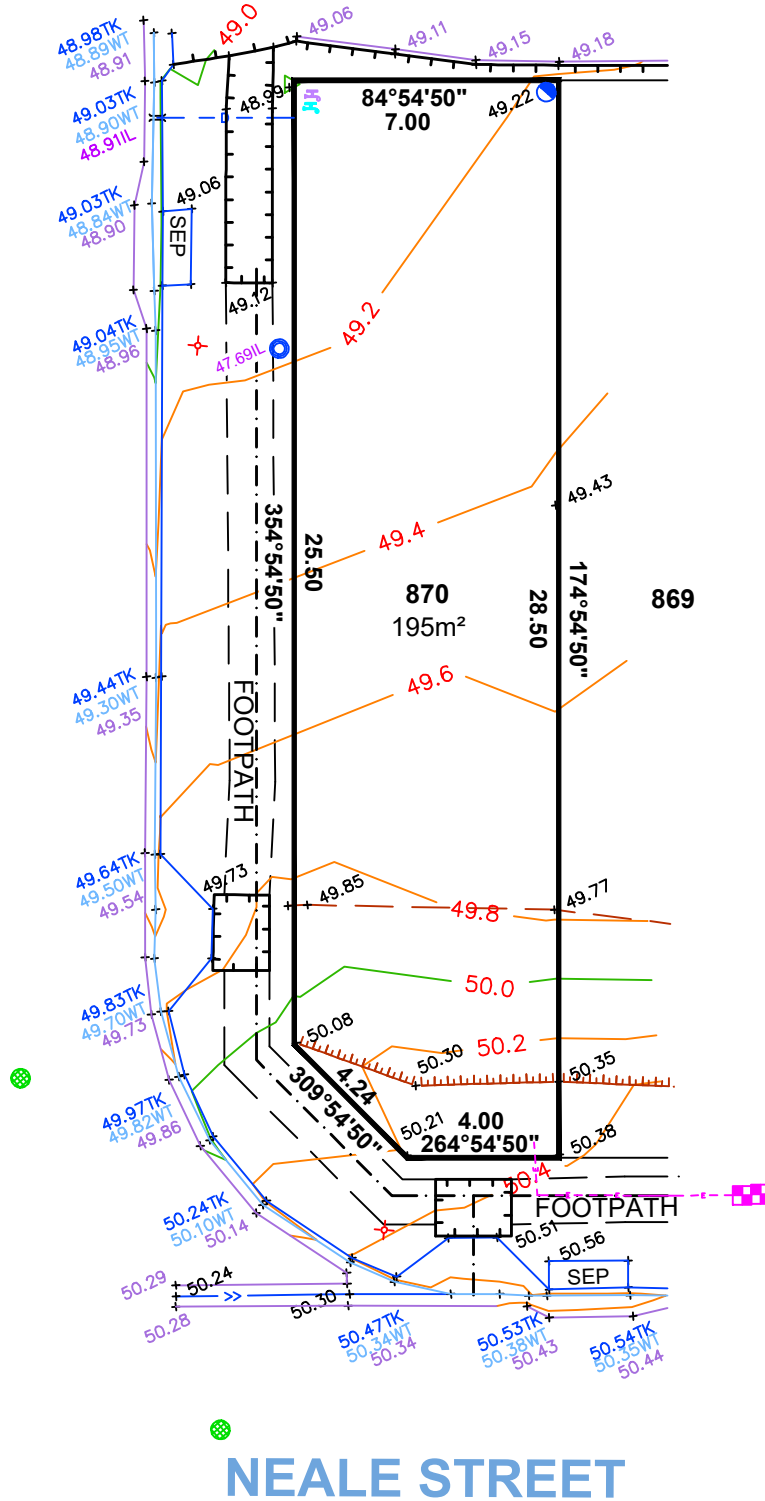
1:200

**AS CONSTRUCTED**



**COLTON LANE**

**GOVRIE STREET**



**LEGEND**

- 47.81TK TOP OF KERB
- 47.67WT WATER TABLE
- Water Meter Symbol WATER METER
- Blue Circle Symbol SEWER IP
- Stobie Pole Symbol STOBIE POLE
- Telstra Pit Symbol TELSTRA PIT
- S/W Grating Symbol S/W GRATING
- Sewer Man Hole Symbol SEWER MAN HOLE
- S/W Manhole Symbol S/W MANHOLE
- Light Pole Symbol LIGHT POLE
- Elec Connection Symbol ELEC CONNECTION
- Tap Symbol TAP
- Bollard Symbol BOLLARD
- Sign Symbol SIGN
- S/W Connection Symbol S/W CONNECTION
- Concrete Symbol CONCRETE
- Footpath Symbol FOOTPATH
- Side Entry Pit Symbol SIDE ENTRY PIT
- Common Service Trench Symbol COMMON SERVICE TRENCH
- Elec Conduit Symbol ELEC CONDUIT
- Domestic Symbol DOMESTIC
- Sewer IO Symbol SEWER IO
- Potable Water Conn Symbol POTABLE WATER CONN
- Non-Potable Water Conn Symbol NON-POTABLE WATER CONN
- 29.00TRW Symbol TOP RETAINING WALL
- 29.00IL Symbol INVERT LEVEL

**DISCLAIMER:**

Please note that this site plan is intended for visual purposes only, additional survey work will be required prior to commencing any design or construction on the site.


ALEXANDER SYMONDS  
PH 8130 1666



1:200



**AS CONSTRUCTED**



**COLTON LANE**



877

876  
171m<sup>2</sup>

2114

**LEGEND**

- 47.81TK TOP OF KERB
- 47.67WT WATER TABLE
- Water Meter Symbol WATER METER
- Sewer IP Symbol SEWER IP
- Stobie Pole Symbol STOBIE POLE
- Telstra Pit Symbol TELSTRA PIT
- S/W Grating Symbol S/W GRATING
- Sewer Man Hole Symbol SEWER MAN HOLE
- S/W Manhole Symbol S/W MANHOLE
- Light Pole Symbol LIGHT POLE
- Elec Connection Symbol ELEC CONNECTION
- Tap Symbol TAP
- Bollard Symbol BOLLARD
- Sign Symbol SIGN
- S/W Connection Symbol S/W CONNECTION
- Concrete Symbol CONCRETE
- Footpath Symbol FOOTPATH
- Side Entry Pit Symbol SIDE ENTRY PIT
- Common Service Trench Symbol COMMON SERVICE TRENCH
- Elec Conduit Symbol ELEC CONDUIT
- Domestic Symbol DOMESTIC
- Sewer IO Symbol SEWER IO
- Potable Water Conn Symbol POTABLE WATER CONN
- Non-Potable Water Conn Symbol NON-POTABLE WATER CONN
- Top Retaining Wall Symbol 29.00TRW
- Invert Level Symbol 29.00IL

**NEALE STREET**

**DISCLAIMER:**


Please note that this site plan is intended for visual purposes only, additional survey work will be required prior to commencing any design or construction on the site.

ALEXANDER SYMONDS  
PH 8130 1666



1:200

**AS CONSTRUCTED**



**COLTON LANE**



**NEALE STREET**

**LEGEND**

- 47.81TK TOP OF KERB
- 47.67WT WATER TABLE
- Water Meter Symbol WATER METER
- Sewer IP Symbol SEWER IP
- Stobie Pole Symbol STOBIE POLE
- Telstra Pit Symbol TELSTRA PIT
- S/W Grating Symbol S/W GRATING
- Sewer Man Hole Symbol SEWER MAN HOLE
- S/W Manhole Symbol S/W MANHOLE
- Light Pole Symbol LIGHT POLE
- Elec Connection Symbol ELEC CONNECTION
- Tap Symbol TAP
- Bollard Symbol BOLLARD
- Sign Symbol SIGN
- S/W Connection Symbol S/W CONNECTION
- Concrete Symbol CONCRETE
- Footpath Symbol FOOTPATH
- Side Entry Pit Symbol SIDE ENTRY PIT
- Common Service Trench Symbol COMMON SERVICE TRENCH
- Elec Conduit Symbol ELEC CONDUIT
- Domestic Symbol DOMESTIC
- Sewer IO Symbol SEWER IO
- Potable Water Conn Symbol POTABLE WATER CONN
- Non-Potable Water Conn Symbol NON-POTABLE WATER CONN
- 29.00TRW Symbol TOP RETAINING WALL
- 29.00IL Symbol INVERT LEVEL

**DISCLAIMER:**


Please note that this site plan is intended for visual purposes only, additional survey work will be required prior to commencing any design or construction on the site.

ALEXANDER SYMONDS  
PH 8130 1666

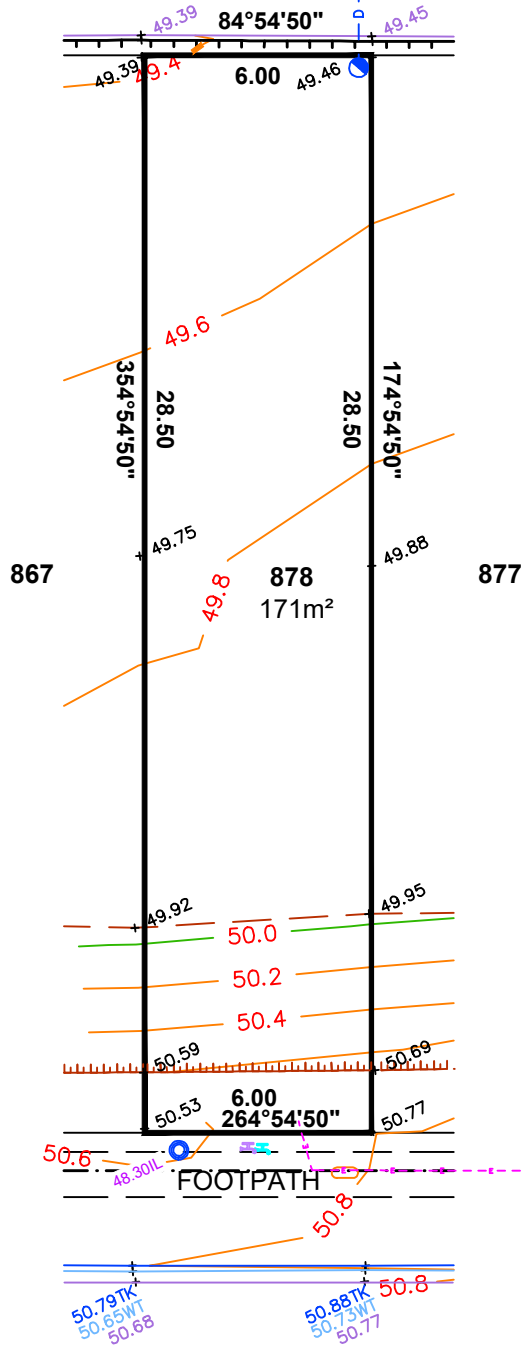


1:200

**AS CONSTRUCTED**



**COLTON LANE**



**NEALE STREET**

**LEGEND**

- 47.81TK TOP OF KERB
- 47.67WT WATER TABLE
- Water Meter Symbol WATER METER
- Blue Circle with Center Symbol SEWER IP
- Vertical Line with Crossbar Symbol STOBIE POLE
- Orange Oval Symbol TELSTRA PIT
- Blue Hatched Box Symbol S/W GRATING
- Green Circle with Center Symbol SEWER MAN HOLE
- Blue Square with X Symbol S/W MANHOLE
- Red X Symbol LIGHT POLE
- Purple Square Symbol ELEC CONNECTION
- Blue Circle with Center Symbol TAP
- Black Dot Symbol BOLLARD
- Female Symbol Symbol SIGN
- Blue Circle with Center Symbol S/W CONNECTION
- Thick Black Line Symbol CONCRETE
- Dashed Black Line Symbol FOOTPATH
- Blue Outline Box Symbol SIDE ENTRY PIT
- Black Dotted Line Symbol COMMON SERVICE TRENCH
- Purple Dashed Line Symbol ELEC CONDUIT
- Blue Dashed Line Symbol DOMESTIC
- Green Circle with Center Symbol SEWER IO
- Blue Square with X Symbol POTABLE WATER CONN
- Purple Square Symbol NON-POTABLE WATER CONN
- 29.00TRW TOP RETAINING WALL
- 29.00IL INVERT LEVEL

**DISCLAIMER:**


Please note that this site plan is intended for visual purposes only, additional survey work will be required prior to commencing any design or construction on the site.

ALEXANDER SYMONDS  
PH 8130 1666

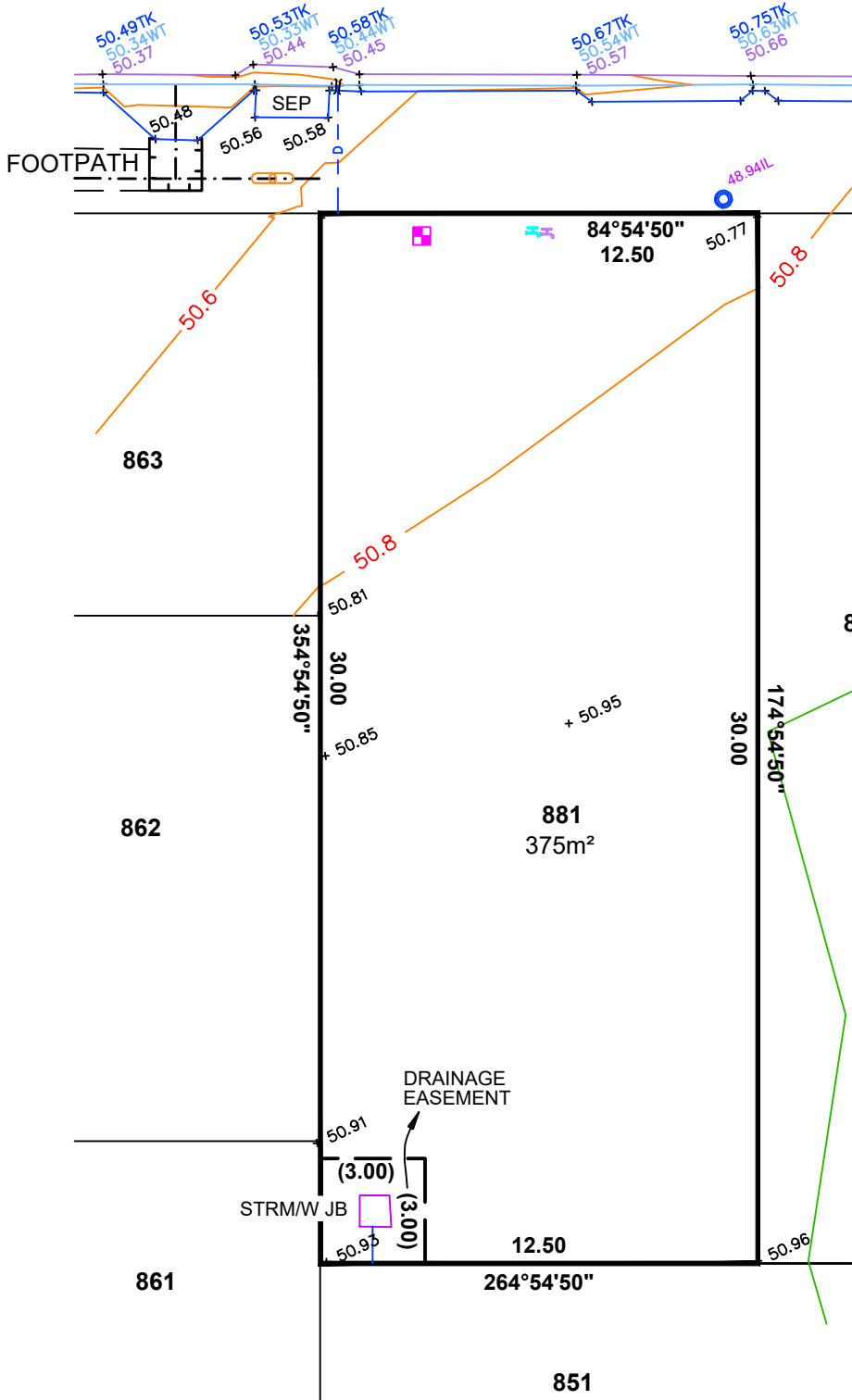


1:200

**AS CONSTRUCTED**



**NEALE STREET**



**LEGEND**

- 47.81TK TOP OF KERB
- 47.67WT WATER TABLE
- WATER METER
- SEWER IP
- STOBIE POLE
- TELSTRA PIT
- S/W GRATING
- SEWER MAN HOLE
- S/W MANHOLE
- LIGHT POLE
- ELEC CONNECTION
- TAP
- BOLLARD
- SIGN
- S/W CONNECTION
- CONCRETE
- FOOTPATH
- SIDE ENTRY PIT
- COMMON SERVICE TRENCH
- ELEC CONDUIT
- DOMESTIC
- SEWER IO
- POTABLE WATER CONN
- NON-POTABLE WATER CONN
- 29.00TRW TOP RETAINING WALL
- 29.00IL INVERT LEVEL

**DISCLAIMER:**


Please note that this site plan is intended for visual purposes only, additional survey work will be required prior to commencing any design or construction on the site.

ALEXANDER SYMONDS  
PH 8130 1666



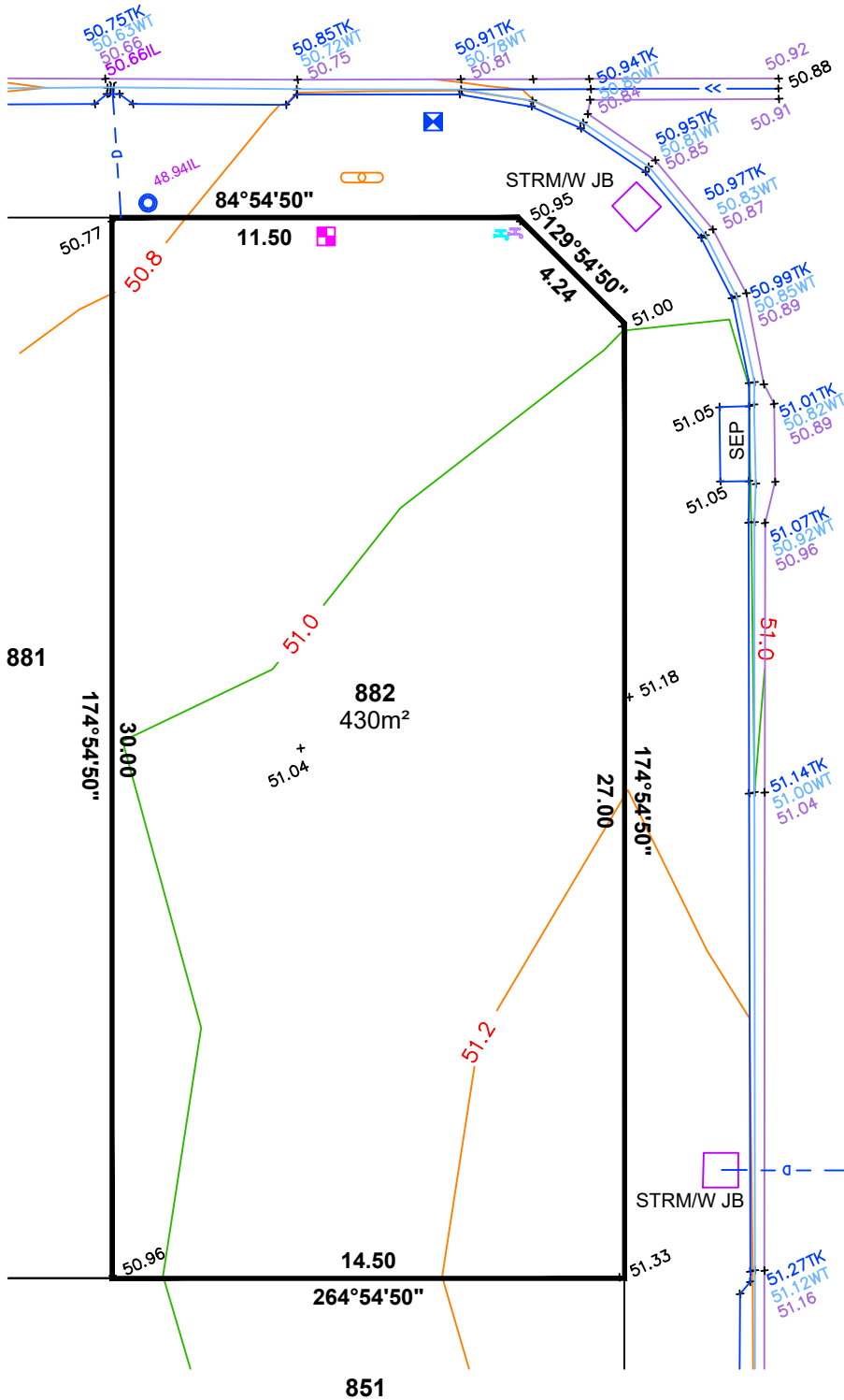
1:200

**AS CONSTRUCTED**



NEALE STREET

KILLARENY STREET



**LEGEND**

- 47.81TK TOP OF KERB
- 47.67WT WATER TABLE
- Water Meter Symbol WATER METER
- Circle with cross SEWER IP
- Vertical rectangle STOBIE POLE
- Orange oval TELSTRA PIT
- Blue rectangle S/W GRATING
- Green circle with cross SEWER MAN HOLE
- Blue square with cross S/W MANHOLE
- Red cross LIGHT POLE
- Purple square ELEC CONNECTION
- Blue circle with cross TAP
- Black dot BOLLARD
- Black circle with cross SIGN
- Blue circle with cross S/W CONNECTION
- Black line CONCRETE
- Black line FOOTPATH
- Blue rectangle SIDE ENTRY PIT
- Black dashed line COMMON SERVICE TRENCH
- Purple dashed line ELEC CONDUIT
- Blue dashed line DOMESTIC
- Green circle SEWER IO
- Blue square with cross POTABLE WATER CONN
- Purple square with cross NON-POTABLE WATER CONN
- Purple dashed line 29.00TRW TOP RETAINING WALL
- Purple dashed line 29.00IL INVERT LEVEL

**DISCLAIMER:**


Please note that this site plan is intended for visual purposes only, additional survey work will be required prior to commencing any design or construction on the site.

ALEXANDER SYMONDS  
PH 8130 1666



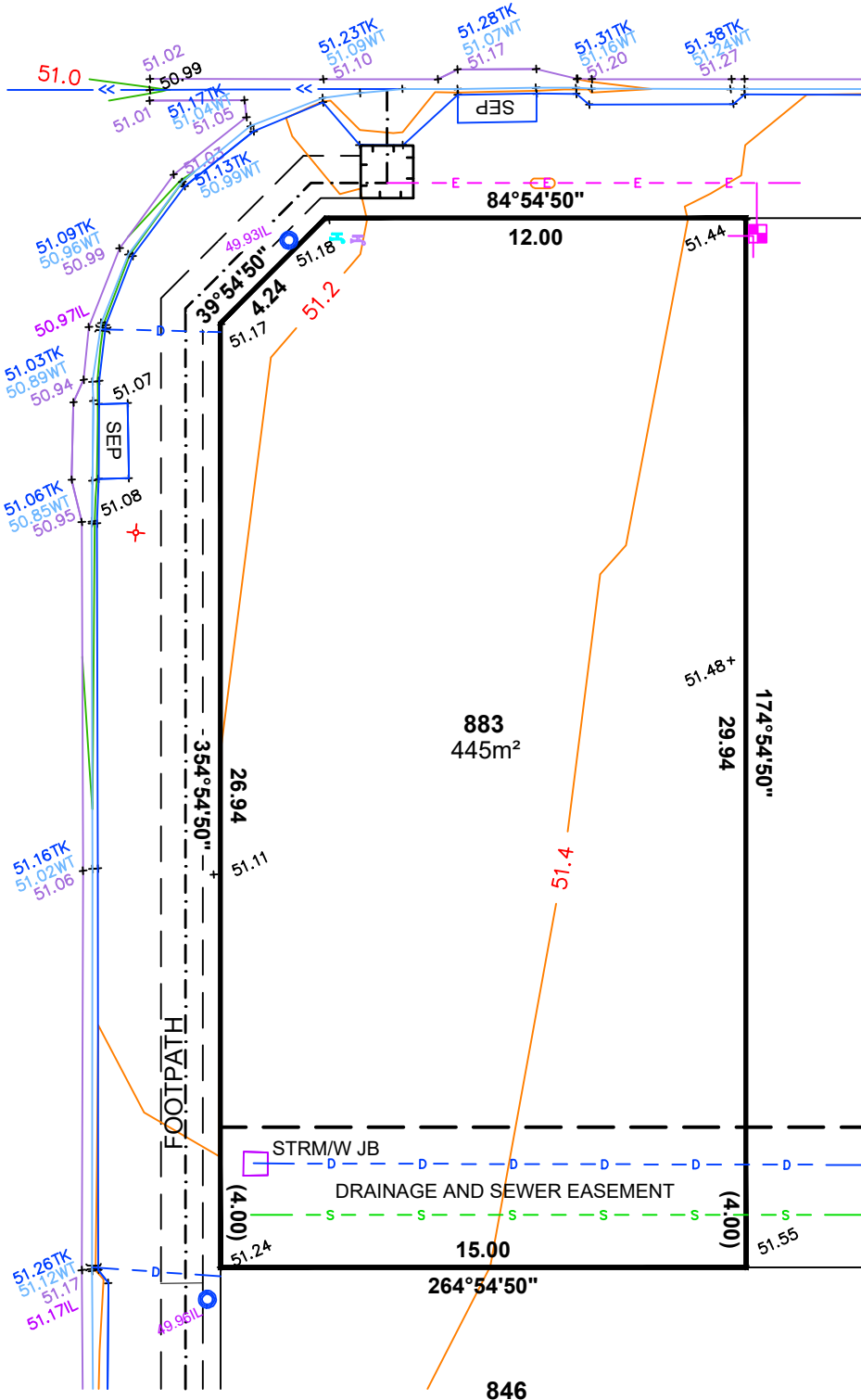
1:200

**AS CONSTRUCTED**



**NEALE STREET**

**KILLARENNY STREET**



864

883  
445m<sup>2</sup>

**LEGEND**

- 47.81TK TOP OF KERB
- 47.67WT WATER TABLE
- Water Meter Symbol WATER METER
- Blue Circle Symbol SEWER IP
- Vertical Line Symbol STOBIE POLE
- Orange Oval Symbol TELSTRA PIT
- Blue Grid Symbol S/W GRATING
- Green Circle Symbol SEWER MAN HOLE
- Blue Square Symbol S/W MANHOLE
- Red X Symbol LIGHT POLE
- Purple Square Symbol ELEC CONNECTION
- Blue Circle Symbol TAP
- Black Dot Symbol BOLLARD
- Black Circle Symbol SIGN
- Blue Circle Symbol S/W CONNECTION
- Black Line Symbol CONCRETE
- Black Line Symbol FOOTPATH
- Blue Box Symbol SIDE ENTRY PIT
- Black Dashed Line Symbol COMMON SERVICE TRENCH
- Purple Dashed Line Symbol ELEC CONDUIT
- Blue Dashed Line Symbol DOMESTIC
- Green Circle Symbol SEWER IO
- Blue Circle Symbol POTABLE WATER CONN
- Purple Circle Symbol NON-POTABLE WATER CONN
- Purple Line Symbol 29.00TRW TOP RETAINING WALL
- Purple Line Symbol 29.00IL INVERT LEVEL

**DISCLAIMER:**


Please note that this site plan is intended for visual purposes only, additional survey work will be required prior to commencing any design or construction on the site.

ALEXANDER SYMONDS  
PH 8130 1666

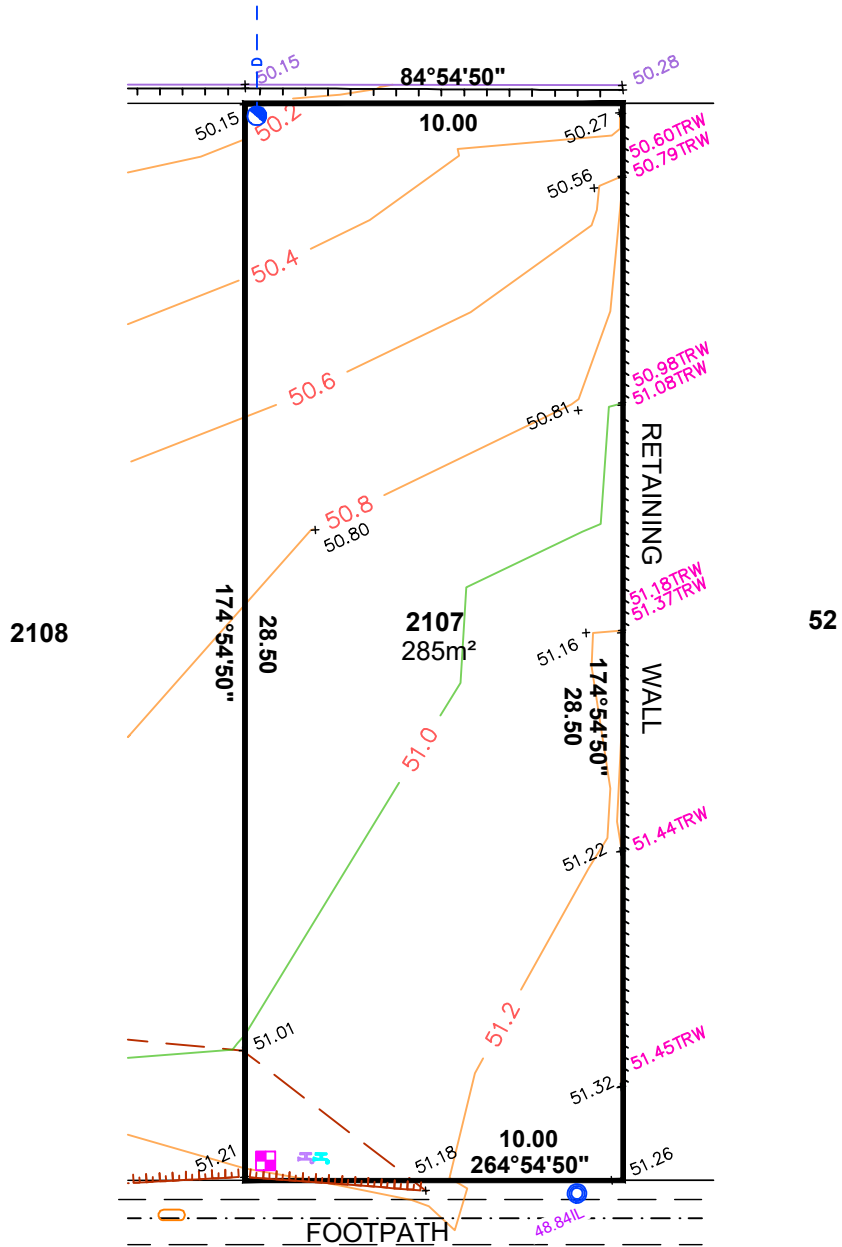


1:200

**AS CONSTRUCTED**



**COLTON LANE**



**LEGEND**

- 47.81TK TOP OF KERB
- 47.67WT WATER TABLE
- WATER METER
- SEWER IP
- STOBIE POLE
- TELSTRA PIT
- S/W GRATING
- SEWER MAN HOLE
- S/W MANHOLE
- LIGHT POLE
- ELEC CONNECTION
- TAP
- BOLLARD
- SIGN
- S/W CONNECTION
- CONCRETE
- FOOTPATH
- SIDE ENTRY PIT
- COMMON SERVICE TRENCH
- ELEC CONDUIT
- DOMESTIC
- SEWER IO
- POTABLE WATER CONN
- NON-POTABLE WATER CONN
- 29.00TRW TOP RETAINING WALL
- 29.00IL INVERT LEVEL

**NEALE STREET**

**DISCLAIMER:**


Please note that this site plan is intended for visual purposes only, additional survey work will be required prior to commencing any design or construction on the site.

ALEXANDER SYMONDS  
PH 8130 1666

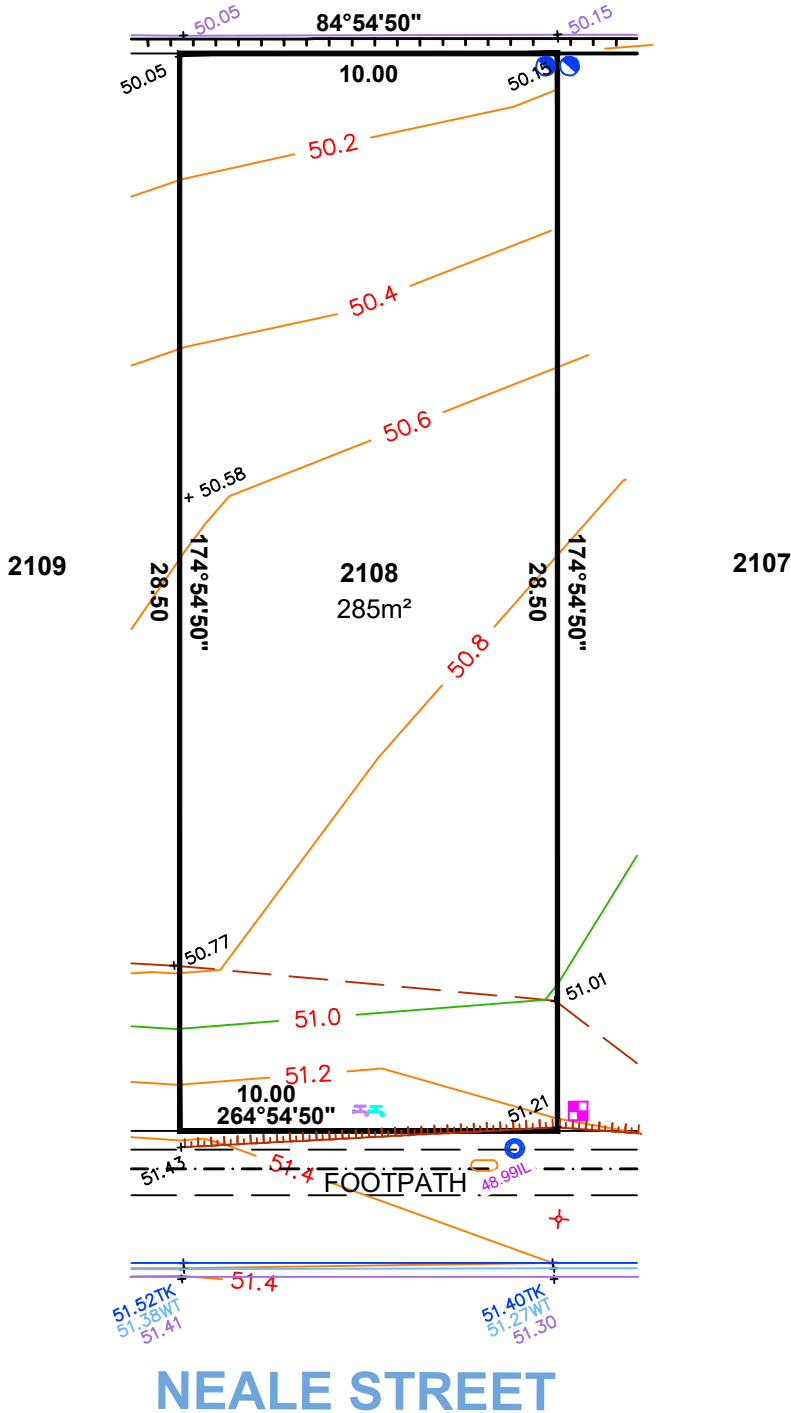


1:200

**AS CONSTRUCTED**



**COLTON LANE**



**LEGEND**

- 47.81TK TOP OF KERB
- 47.67WT WATER TABLE
- WATER METER
- SEWER IP
- STOBIE POLE
- TELSTRA PIT
- S/W GRATING
- SEWER MAN HOLE
- S/W MANHOLE
- LIGHT POLE
- ELEC CONNECTION
- TAP
- BOLLARD
- SIGN
- S/W CONNECTION
- CONCRETE
- FOOTPATH
- SIDE ENTRY PIT
- COMMON SERVICE TRENCH
- ELEC CONDUIT
- DOMESTIC
- SEWER IO
- POTABLE WATER CONN
- NON-POTABLE WATER CONN
- 29.00TRW TOP RETAINING WALL
- 29.00IL INVERT LEVEL

**DISCLAIMER:**

Please note that this site plan is intended for visual purposes only, additional survey work will be required prior to commencing any design or construction on the site.


ALEXANDER SYMONDS  
PH 8130 1666



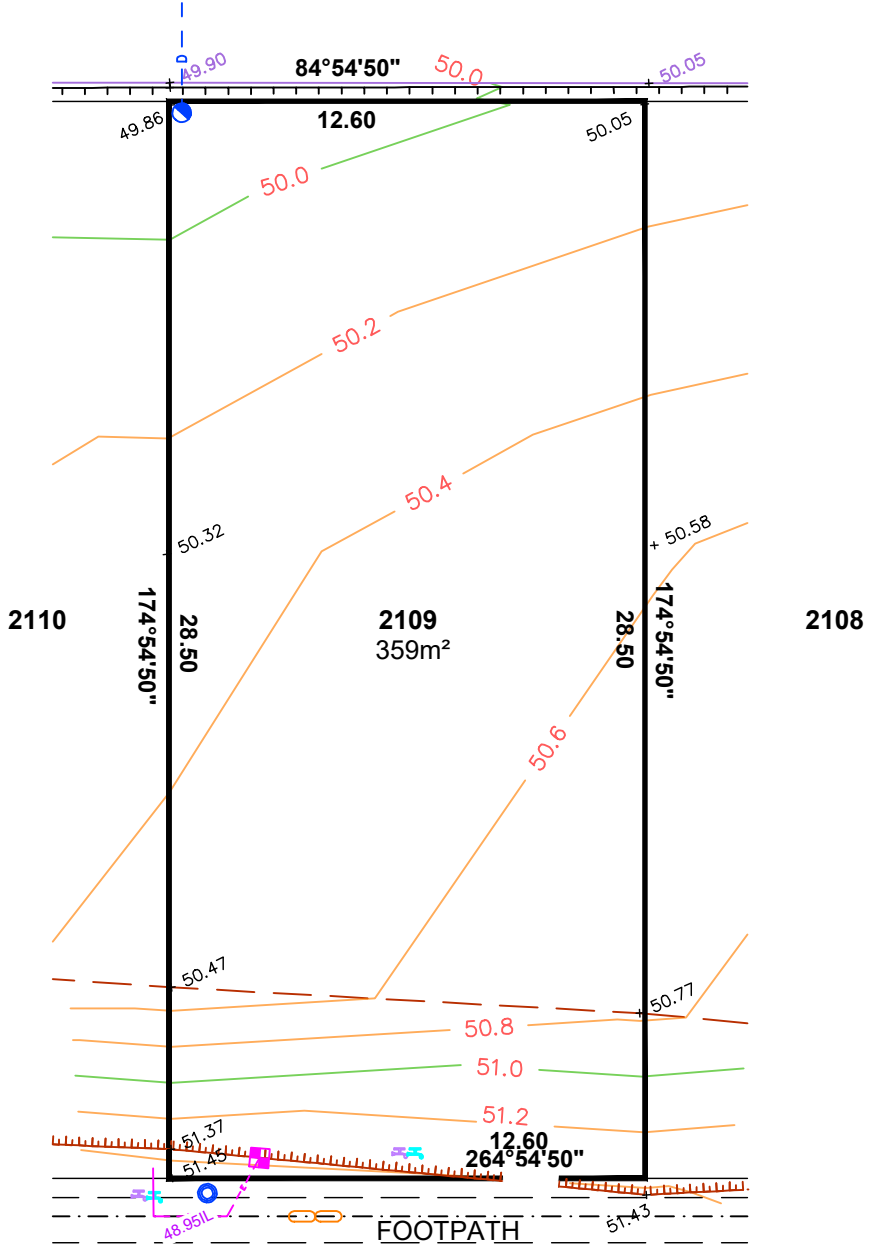
1:200



**AS CONSTRUCTED**



**COLTON LANE**



**LEGEND**

- 47.81TK TOP OF KERB
- 47.67WT WATER TABLE
- WATER METER
- SEWER IP
- STOBIE POLE
- TELSTRA PIT
- S/W GRATING
- SEWER MAN HOLE
- S/W MANHOLE
- LIGHT POLE
- ELEC CONNECTION
- TAP
- BOLLARD
- SIGN
- S/W CONNECTION
- CONCRETE
- FOOTPATH
- SIDE ENTRY PIT
- COMMON SERVICE TRENCH
- ELEC CONDUIT
- DOMESTIC
- SEWER IO
- POTABLE WATER CONN
- NON-POTABLE WATER CONN
- 29.00TRW TOP RETAINING WALL
- 29.00IL INVERT LEVEL

**NEALE STREET**

**DISCLAIMER:**

Please note that this site plan is intended for visual purposes only, additional survey work will be required prior to commencing any design or construction on the site.


ALEXANDER SYMONDS  
PH 8130 1666



1:200

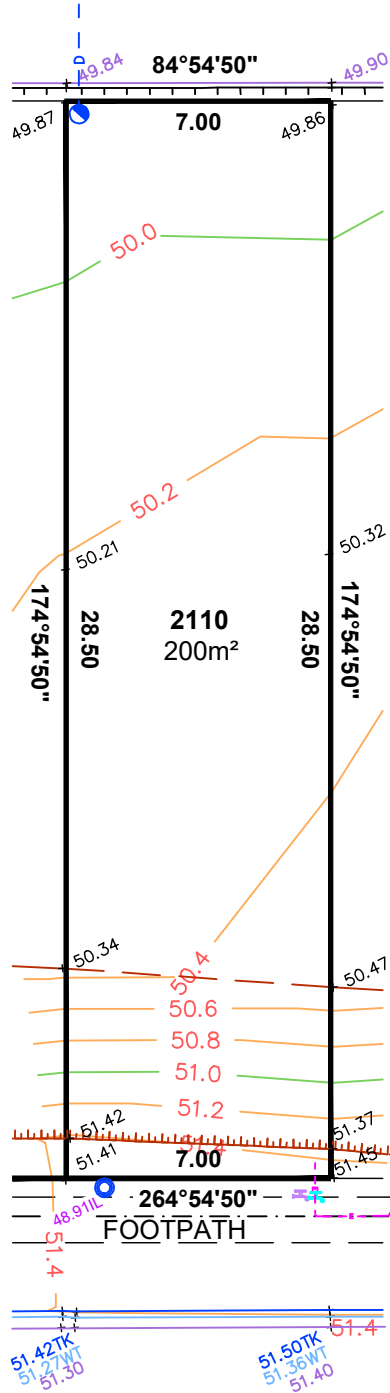
**AS CONSTRUCTED**

**COLTON LANE**



2111

2109



**LEGEND**

- 47.81TK TOP OF KERB
- 47.67WT WATER TABLE
- WATER METER
- SEWER IP
- STOBIE POLE
- TELSTRA PIT
- S/W GRATING
- SEWER MAN HOLE
- S/W MANHOLE
- LIGHT POLE
- ELEC CONNECTION
- TAP
- BOLLARD
- SIGN
- S/W CONNECTION
- CONCRETE
- FOOTPATH
- SIDE ENTRY PIT
- COMMON SERVICE TRENCH
- ELEC CONDUIT
- DOMESTIC
- SEWER IO
- POTABLE WATER CONN
- NON-POTABLE WATER CONN
- 29.00TRW TOP RETAINING WALL
- 29.00IL INVERT LEVEL

**NEALE STREET**

**DISCLAIMER:**


Please note that this site plan is intended for visual purposes only, additional survey work will be required prior to commencing any design or construction on the site.

ALEXANDER SYMONDS  
PH 8130 1666

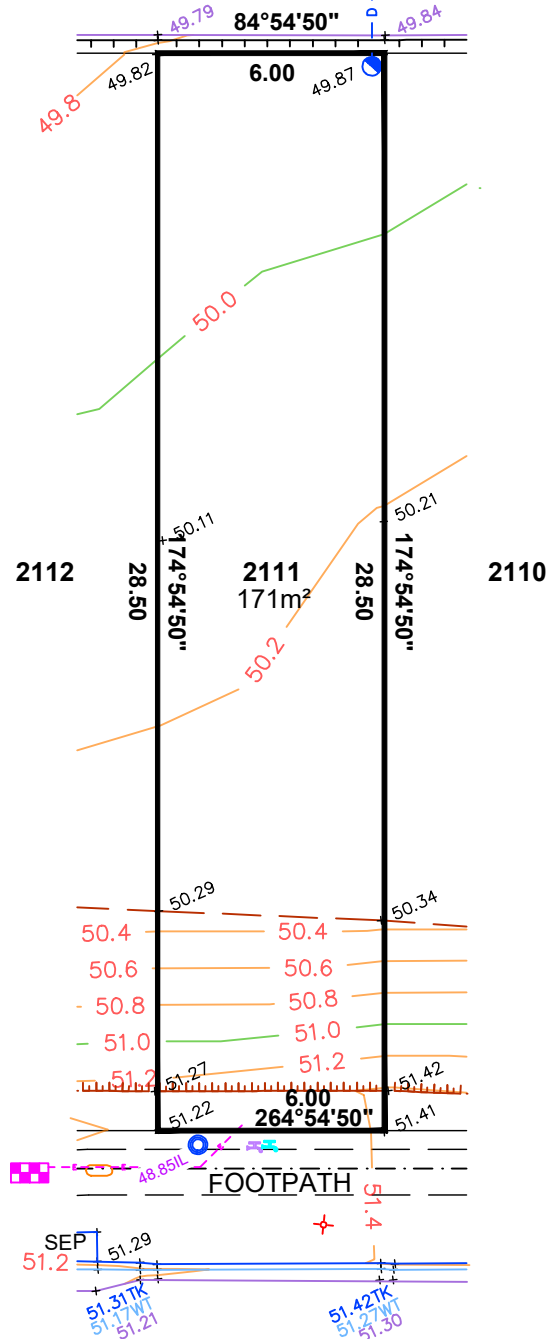


1:200

**AS CONSTRUCTED**



**COLTON LANE**



**LEGEND**

- 47.81TK TOP OF KERB
- 47.67WT WATER TABLE
- Water Meter Symbol WATER METER
- Blue Circle with Cross Symbol SEWER IP
- Stobie Pole Symbol STOBIE POLE
- Orange Oval Symbol TELSTRA PIT
- Blue Hatched Box Symbol S/W GRATING
- Green Circle with Cross Symbol SEWER MAN HOLE
- Blue Square with X Symbol S/W MANHOLE
- Red X Symbol LIGHT POLE
- Purple Square Symbol ELEC CONNECTION
- Blue Circle with Line Symbol TAP
- Black Dot Symbol BOLLARD
- Black Circle with Line Symbol SIGN
- Blue Circle with Line Symbol S/W CONNECTION
- Black Line Symbol CONCRETE
- Black Line Symbol FOOTPATH
- Blue Box Symbol SIDE ENTRY PIT
- Black Dashed Line Symbol COMMON SERVICE TRENCH
- Purple Dashed Line Symbol ELEC CONDUIT
- Blue Dashed Line Symbol DOMESTIC
- Green Circle with Line Symbol SEWER IO
- Blue Square with Line Symbol POTABLE WATER CONN
- Purple Square with Line Symbol NON-POTABLE WATER CONN
- Purple Line Symbol 29.00TRW TOP RETAINING WALL
- Purple Line Symbol 29.00IL INVERT LEVEL

**NEALE STREET**

**DISCLAIMER:**

Please note that this site plan is intended for visual purposes only, additional survey work will be required prior to commencing any design or construction on the site.

ALEXANDER SYMONDS  
PH 8130 1666



1:200


ALLOTMENT 2112 in DEV. NO. 145/D119/14/003

in the area named

SEAFORD HEIGHTS

CT 6245/589

**AS CONSTRUCTED**



**COLTON LANE**



**LEGEND**

- 47.81TK TOP OF KERB
- 47.67WT WATER TABLE
- WATER METER
- SEWER IP
- STOBIE POLE
- TELSTRA PIT
- ▤ S/W GRATING
- SEWER MAN HOLE
- ▣ S/W MANHOLE
- ⊗ LIGHT POLE
- ⊠ ELEC CONNECTION
- TAP
- BOLLARD
- ♀ SIGN
- S/W CONNECTION
- CONCRETE
- FOOTPATH
- ▭ SIDE ENTRY PIT
- COMMON SERVICE TRENCH
- - - ELEC CONDUIT
- - - DOMESTIC
- SEWER IO
- ⊕ POTABLE WATER CONN
- ⊖ NON-POTABLE WATER CONN
- 29.00TRW TOP RETAINING WALL
- 29.00IL INVERT LEVEL

**NEALE STREET**

**DISCLAIMER:**

Please note that this site plan is intended for visual purposes only, additional survey work will be required prior to commencing any design or construction on the site.


ALEXANDER SYMONDS  
PH 8130 1666



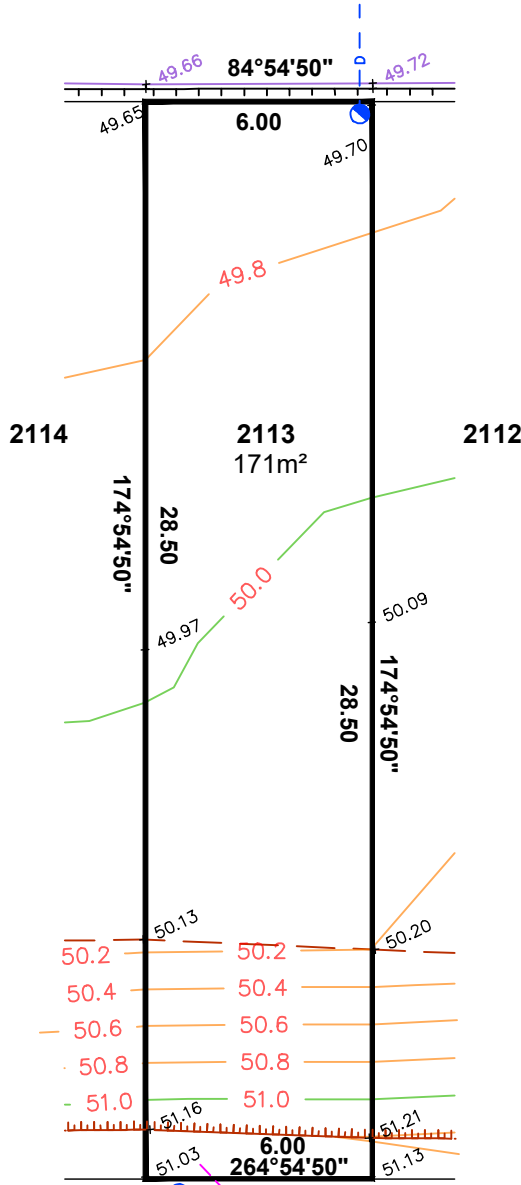
1:200

ORIGINAL SHEET SIZE A4

**AS CONSTRUCTED**



**COLTON LANE**



**LEGEND**

- 47.81TK TOP OF KERB
- 47.67WT WATER TABLE
- Water Meter Symbol WATER METER
- Blue Circle with Cross Sewer IP
- Vertical Line with Cross STOBIE POLE
- Orange Oval TELSTRA PIT
- Blue Hatched Rectangle S/W GRATING
- Green Circle with Cross SEWER MAN HOLE
- Blue Square with Cross S/W MANHOLE
- Red X LIGHT POLE
- Purple Square with Cross ELEC CONNECTION
- Blue Circle with Cross TAP
- Black Dot BOLLARD
- Black Circle with Cross SIGN
- Blue Circle with Cross S/W CONNECTION
- Thick Black Line CONCRETE
- Thin Black Line FOOTPATH
- Blue Rectangle SIDE ENTRY PIT
- Black Dashed Line COMMON SERVICE TRENCH
- Purple Dashed Line ELEC CONDUIT
- Blue Dashed Line DOMESTIC
- Green Circle with Cross SEWER IO
- Blue Square with Cross POTABLE WATER CONN
- Purple Square with Cross NON-POTABLE WATER CONN
- 29.00TRW TOP RETAINING WALL
- 29.00IL INVERT LEVEL

FOOTPATH

**NEALE STREET**

**DISCLAIMER:**


Please note that this site plan is intended for visual purposes only, additional survey work will be required prior to commencing any design or construction on the site.

ALEXANDER SYMONDS  
PH 8130 1666

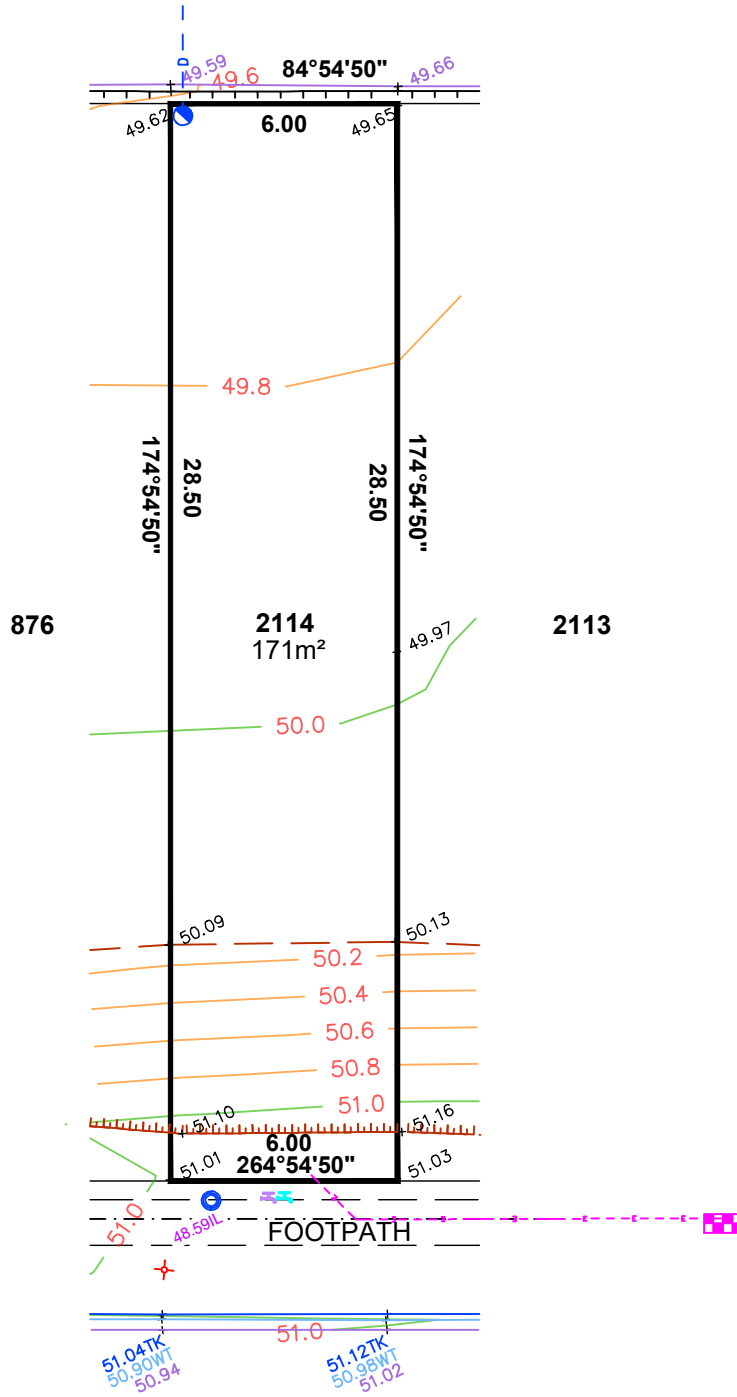


1:200

**AS CONSTRUCTED**



**COLTON LANE**



**LEGEND**

- 47.81TK TOP OF KERB
- 47.67WT WATER TABLE
- Water Meter Symbol WATER METER
- Blue Circle with 'S' Symbol SEWER IP
- Stobie Pole Symbol STOBIE POLE
- Orange Oval Symbol TELSTRA PIT
- Blue Hatched Box Symbol S/W GRATING
- Green Circle with 'S' Symbol SEWER MAN HOLE
- Blue Square with 'S' Symbol S/W MANHOLE
- Red 'X' Symbol LIGHT POLE
- Purple Square Symbol ELEC CONNECTION
- Blue Circle with 'T' Symbol TAP
- Black Dot Symbol BOLLARD
- Black Circle with 'S' Symbol SIGN
- Blue Circle with 'S' Symbol S/W CONNECTION
- Black Line Symbol CONCRETE
- Black Line Symbol FOOTPATH
- Blue Box Symbol SIDE ENTRY PIT
- Black Dashed Line Symbol COMMON SERVICE TRENCH
- Purple Dashed Line Symbol ELEC CONDUIT
- Blue Dashed Line Symbol DOMESTIC
- Green Circle with 'S' Symbol SEWER IO
- Blue Square with 'P' Symbol POTABLE WATER CONN
- Purple Square with 'N' Symbol NON-POTABLE WATER CONN
- Purple Line Symbol 29.00TRW TOP RETAINING WALL
- Purple Line Symbol 29.00IL INVERT LEVEL

**NEALE STREET**

**DISCLAIMER:**

Please note that this site plan is intended for visual purposes only, additional survey work will be required prior to commencing any design or construction on the site.

ALEXANDER SYMONDS  
PH 8130 1666



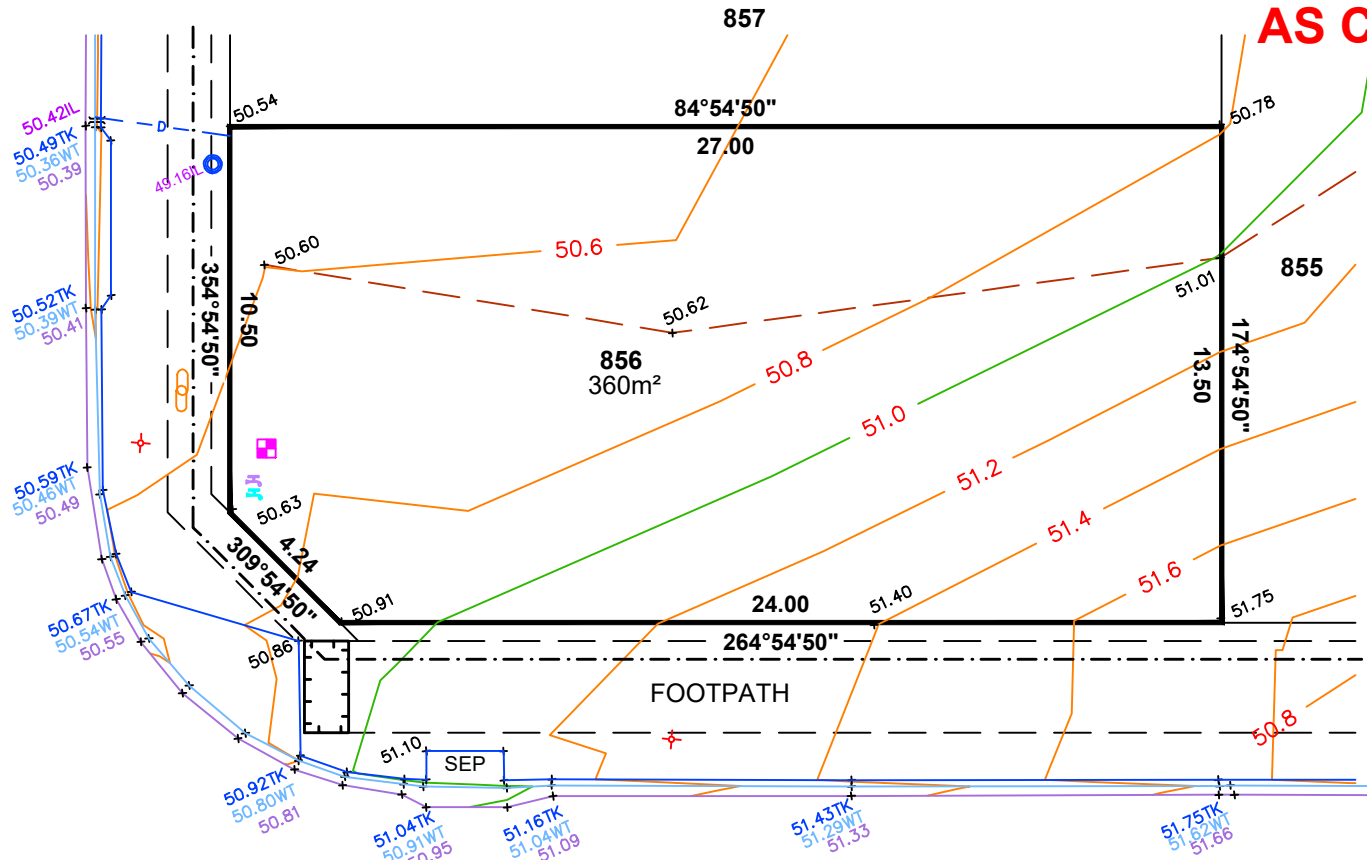
1:200

ALLOTMENT 856 in DEV. NO. 145/D119/14/003  
in the area named  
**SEAFORD HEIGHTS**  
CT 6245/589

**AS CONSTRUCTED**



**QUETICO STREET**



**FROSYTH STREET**

**LEGEND**

- 47.81TK TOP OF KERB
- 47.67WT WATER TABLE
- WATER METER
- SEWER IP
- STOBIE POLE
- TELSTRA PIT
- S/W GRATING
- SEWER MAN HOLE
- S/W MANHOLE
- LIGHT POLE
- ELEC CONNECTION
- TAP
- BOLLARD
- SIGN
- S/W CONNECTION
- CONCRETE
- FOOTPATH
- SIDE ENTRY PIT
- COMMON SERVICE TRENCH
- ELEC CONDUIT
- DOMESTIC
- SEWER IO
- POTABLE WATER CONN
- NON-POTABLE WATER CONN
- 29.00TRW TOP RETAINING WALL
- 29.00IL INVERT LEVEL

**DISCLAIMER:**

Please note that this site plan is intended for visual purposes only, additional survey work will be required prior to commencing any design or construction on the site.

ALEXANDER SYMONDS  
PH 8130 1666




1:200

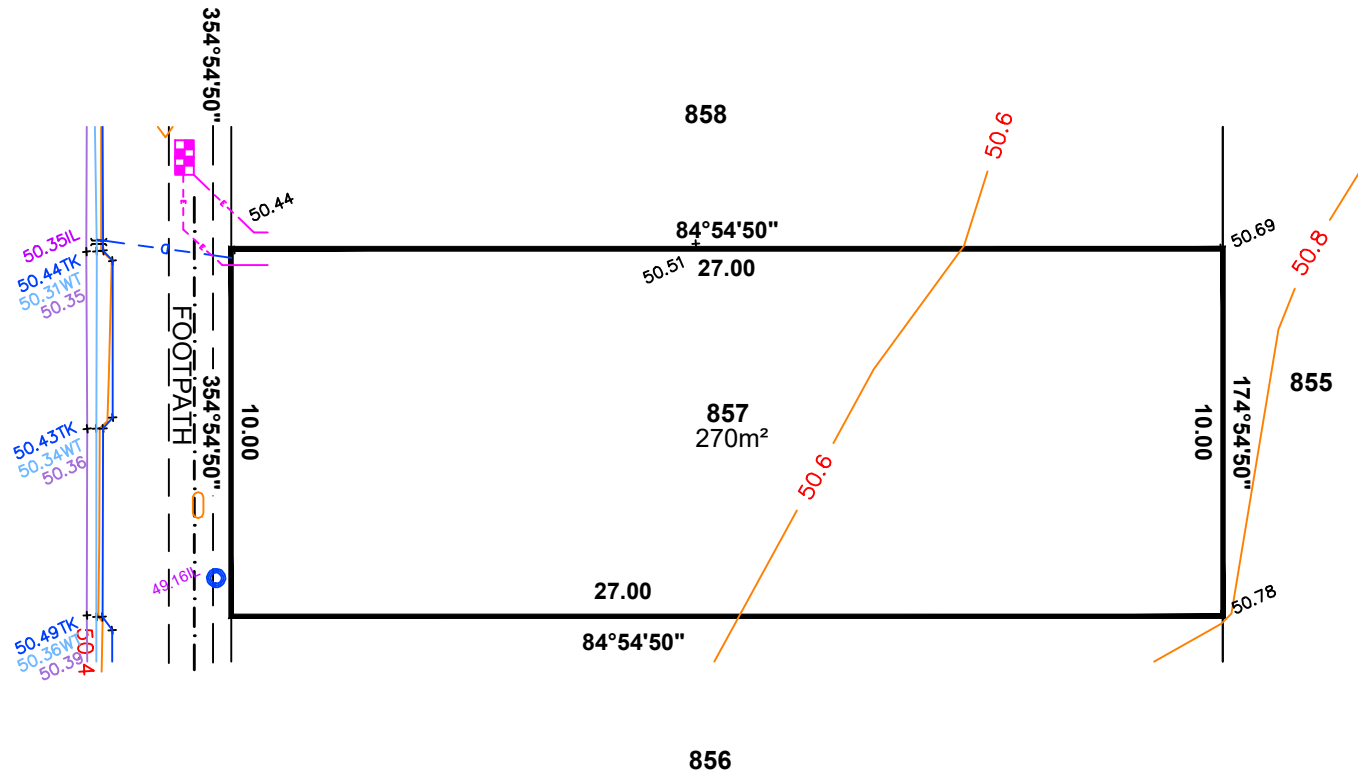
ORIGINAL SHEET SIZE A4

ALLOTMENT 857 in DEV. NO. 145/D119/14/003  
in the area named  
**SEAFORD HEIGHTS**  
CT 6245/589

**AS CONSTRUCTED**



**QUETICO STREET**



**LEGEND**

- 47.81TK TOP OF KERB
- 47.67WT WATER TABLE
- Water Meter Symbol WATER METER
- Sewer IP Symbol SEWER IP
- Stobie Pole Symbol STOBIE POLE
- Telstra Pit Symbol TELSTRA PIT
- S/W Grating Symbol S/W GRATING
- Sewer Man Hole Symbol SEWER MAN HOLE
- S/W Manhole Symbol S/W MANHOLE
- Light Pole Symbol LIGHT POLE
- Elec Connection Symbol ELEC CONNECTION
- Tap Symbol TAP
- Bollard Symbol BOLLARD
- Sign Symbol SIGN
- S/W Connection Symbol S/W CONNECTION
- Concrete Symbol CONCRETE
- Footpath Symbol FOOTPATH
- Side Entry Pit Symbol SIDE ENTRY PIT
- Common Service Trench Symbol COMMON SERVICE TRENCH
- Elec Conduit Symbol ELEC CONDUIT
- Domestic Symbol DOMESTIC
- Sewer IO Symbol SEWER IO
- Potable Water Conn Symbol POTABLE WATER CONN
- Non-Potable Water Conn Symbol NON-POTABLE WATER CONN
- 29.00TRW Symbol TOP RETAINING WALL
- 29.00IL Symbol INVERT LEVEL

**DISCLAIMER:**

Please note that this site plan is intended for visual purposes only, additional survey work will be required prior to commencing any design or construction on the site.

ALEXANDER SYMONDS  
PH 8130 1666




1:200

ORIGINAL SHEET SIZE A4

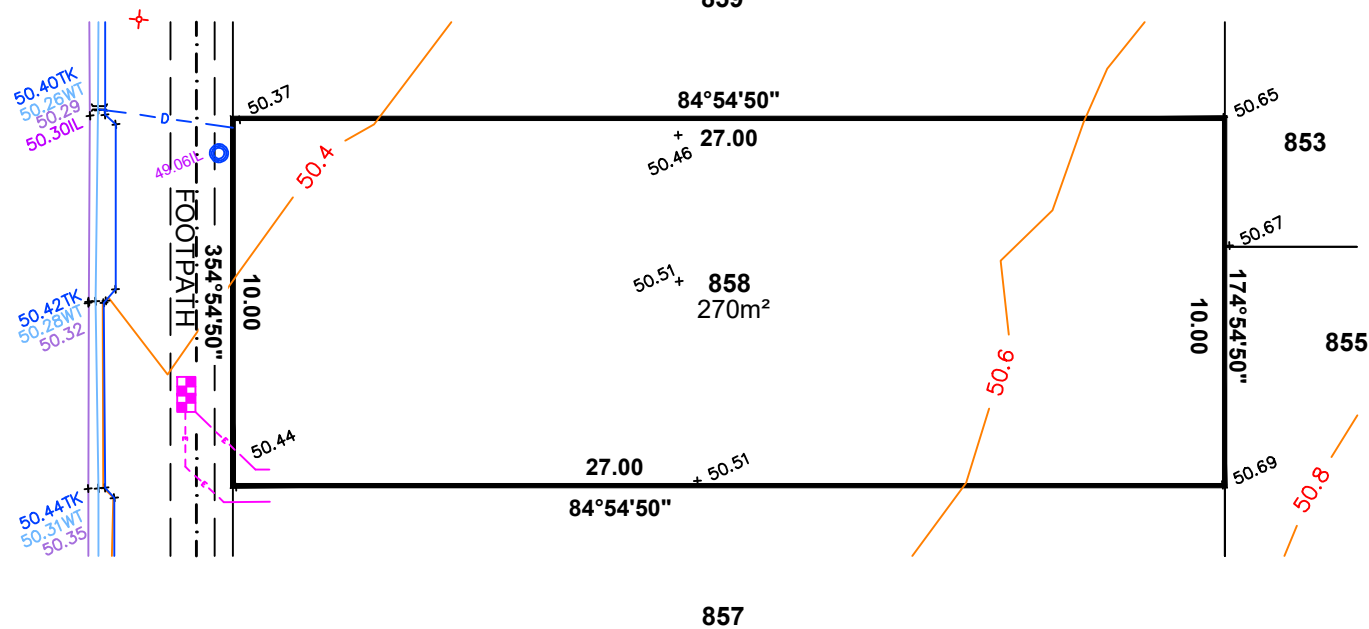


ALLOTMENT 858 in DEV. NO. 145/D119/14/003  
in the area named  
**SEAFORD HEIGHTS**  
CT 6245/589

**AS CONSTRUCTED**



**QUETICO STREET**



**LEGEND**

- 47.81TK TOP OF KERB
- 47.67WT WATER TABLE
- Water Meter Symbol WATER METER
- Blue Circle with 'D' Sewer IP
- Stobie Pole Symbol STOBIE POLE
- Telstra Pit Symbol TELSTRA PIT
- S/W Grating Symbol S/W GRATING
- Sewer Man Hole Symbol SEWER MAN HOLE
- S/W Manhole Symbol S/W MANHOLE
- Light Pole Symbol LIGHT POLE
- Elec Connection Symbol ELEC CONNECTION
- Tap Symbol TAP
- Bollard Symbol BOLLARD
- Sign Symbol SIGN
- S/W Connection Symbol S/W CONNECTION
- Concrete Symbol CONCRETE
- Footpath Symbol FOOTPATH
- Side Entry Pit Symbol SIDE ENTRY PIT
- Common Service Trench Symbol COMMON SERVICE TRENCH
- Elec Conduit Symbol ELEC CONDUIT
- Domestic Symbol DOMESTIC
- Sewer IO Symbol SEWER IO
- Potable Water Conn Symbol POTABLE WATER CONN
- Non-Potable Water Conn Symbol NON-POTABLE WATER CONN
- 29.00TRW Top Retaining Wall
- 29.00IL Invert Level

**DISCLAIMER:**

Please note that this site plan is intended for visual purposes only, additional survey work will be required prior to commencing any design or construction on the site.

ALEXANDER SYMONDS  
PH 8130 1666




1:200

ORIGINAL SHEET SIZE A4

ALLOTMENT 859 in DEV. NO. 145/D119/14/003  
in the area named  
**SEAFORD HEIGHTS**  
CT 6245/589

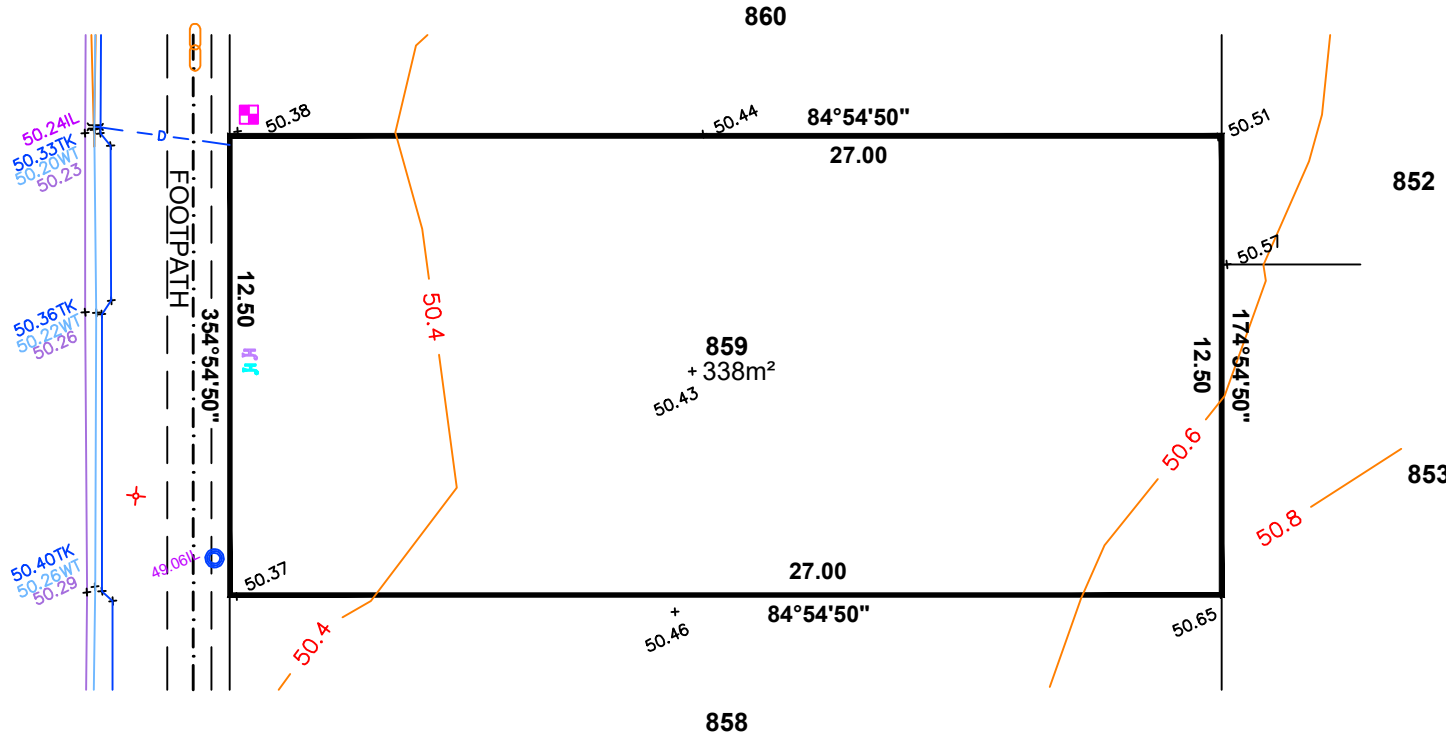
**AS CONSTRUCTED**



**LEGEND**

- 47.81TK TOP OF KERB
- 47.67WT WATER TABLE
- Water Meter Symbol WATER METER
- Blue Circle with Crosshair SEWER IP
- Vertical Line with Ticks STOBIE POLE
- Orange Oval TELSTRA PIT
- Blue Grid Pattern S/W GRATING
- Green Circle with Grid Pattern SEWER MAN HOLE
- Blue Square with X S/W MANHOLE
- Red X LIGHT POLE
- Purple Square ELEC CONNECTION
- Blue Circle with Dot TAP
- Black Dot BOLLARD
- Circle with Sign Symbol SIGN
- Blue Circle with Line S/W CONNECTION
- Black Trench Symbol CONCRETE
- Black Line with Ticks FOOTPATH
- Blue Rectangle SIDE ENTRY PIT
- Black Dashed Line COMMON SERVICE TRENCH
- Purple Dashed Line ELEC CONDUIT
- Blue Dashed Line with Circle DOMESTIC
- Green Circle with Grid Pattern SEWER IO
- Blue Circle with Line POTABLE WATER CONN
- Purple Circle with Line NON-POTABLE WATER CONN
- 29.00TRW TOP RETAINING WALL
- 29.00IL INVERT LEVEL

**QUETICO STREET**



**DISCLAIMER:**  
Please note that this site plan is intended for visual purposes only, additional survey work will be required prior to commencing any design or construction on the site.

ALEXANDER SYMONDS  
PH 8130 1666




1:200

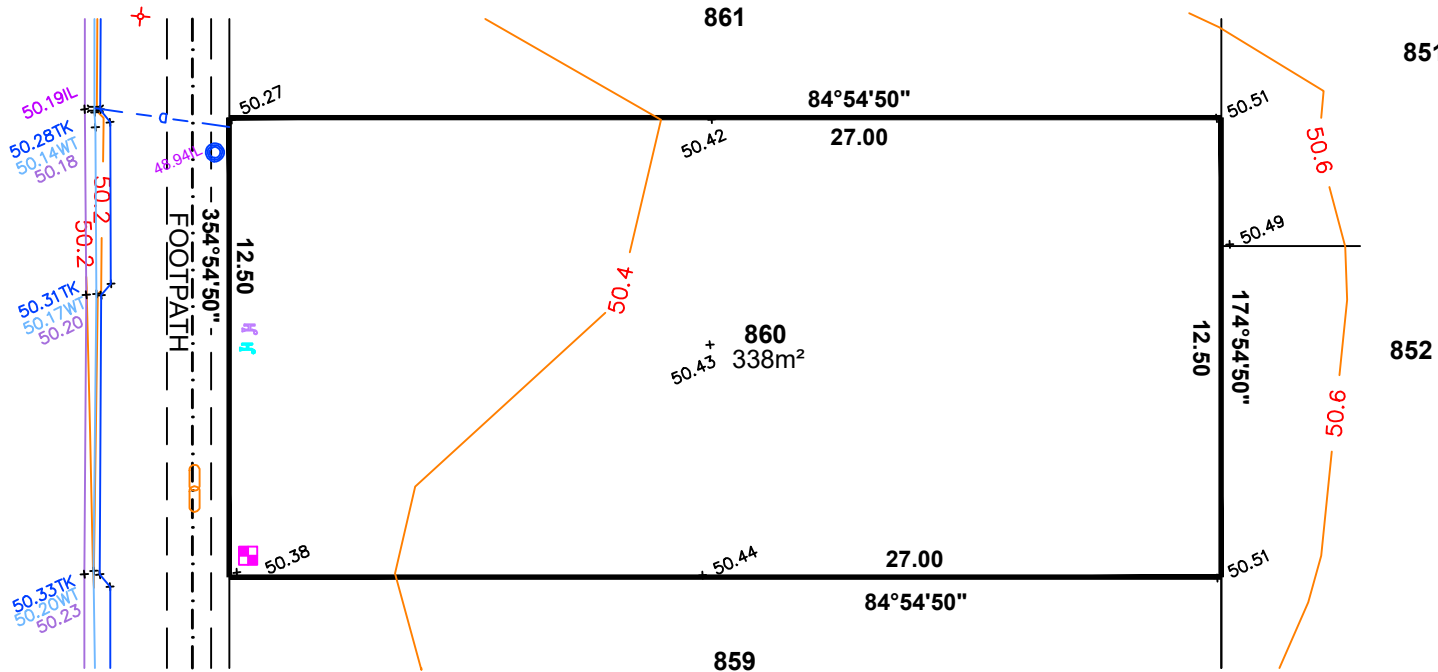
ORIGINAL SHEET SIZE A4

ALLOTMENT 860 in DEV. NO. 145/D119/14/003  
in the area named  
**SEAFORD HEIGHTS**  
CT 6245/589

**AS CONSTRUCTED**



**QUETICO STREET**



**LEGEND**

- 47.81TK TOP OF KERB
- 47.67WT WATER TABLE
- Water Meter Symbol WATER METER
- Blue Circle Symbol SEWER IP
- Vertical Line Symbol STOBIE POLE
- Orange Oval Symbol TELSTRA PIT
- Blue Grid Symbol S/W GRATING
- Green Circle Symbol SEWER MAN HOLE
- Blue Square Symbol S/W MANHOLE
- Red X Symbol LIGHT POLE
- Purple Square Symbol ELEC CONNECTION
- Blue Circle Symbol TAP
- Black Dot Symbol BOLLARD
- Circle with Line Symbol SIGN
- Blue Circle with Line Symbol S/W CONNECTION
- Horizontal Line Symbol CONCRETE
- Dashed Line Symbol FOOTPATH
- Blue Rectangle Symbol SIDE ENTRY PIT
- Dashed Line Symbol COMMON SERVICE TRENCH
- Purple Dashed Line Symbol ELEC CONDUIT
- Blue Dashed Line Symbol DOMESTIC
- Green Circle Symbol SEWER IO
- Blue Square with Line Symbol POTABLE WATER CONN
- Purple Square with Line Symbol NON-POTABLE WATER CONN
- Purple Dashed Line Symbol 29.00TRW TOP RETAINING WALL
- Purple Dashed Line Symbol 29.00IL INVERT LEVEL

**DISCLAIMER:**  
Please note that this site plan is intended for visual purposes only, additional survey work will be required prior to commencing any design or construction on the site.

ALEXANDER SYMONDS  
PH 8130 1666

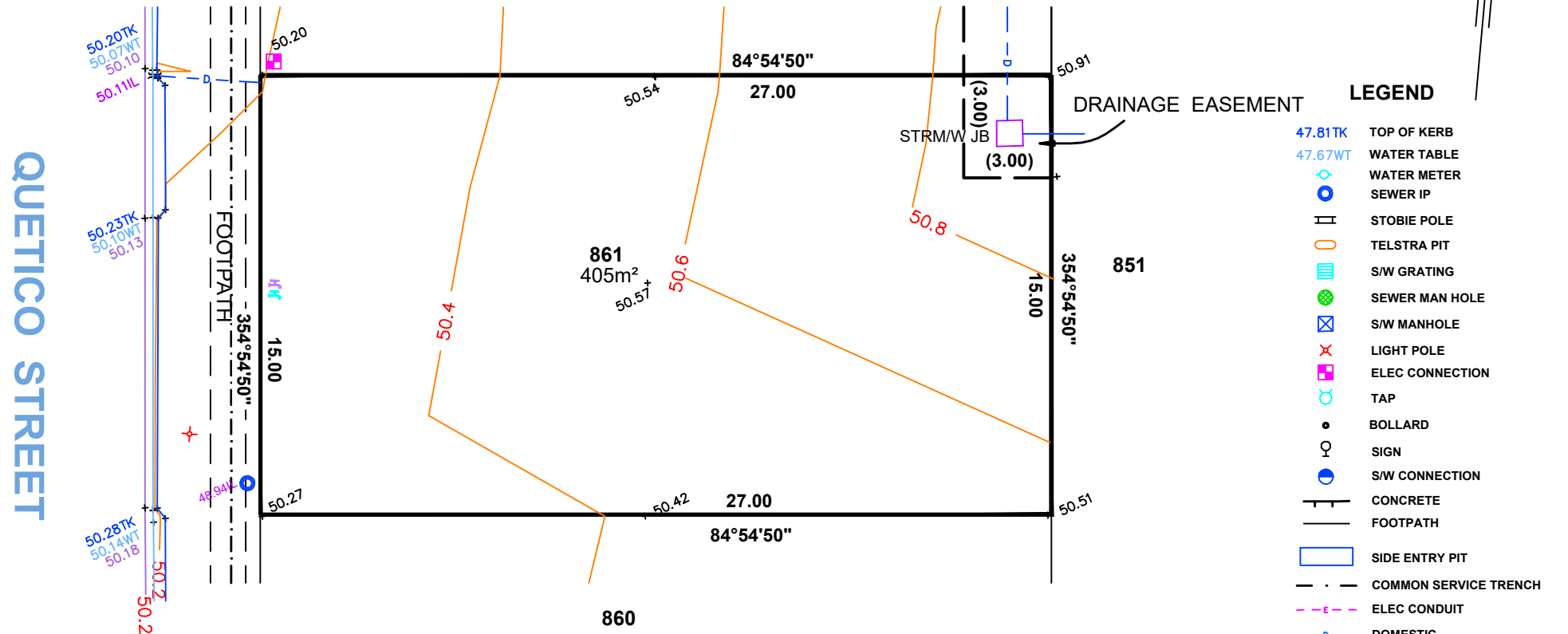


1:200

ORIGINAL SHEET SIZE A4

ALLOTMENT 861 in DEV. NO. 145/D119/14/003  
in the area named  
**SEAFORD HEIGHTS**  
CT 6245/589

**AS CONSTRUCTED**



QUETICO STREET

**LEGEND**

- 47.81TK TOP OF KERB
- 47.67WT WATER TABLE
- WATER METER
- SEWER IP
- ⊥ STOBIE POLE
- TELSTRA PIT
- ▨ S/W GRATING
- SEWER MAN HOLE
- ⊠ S/W MANHOLE
- ✕ LIGHT POLE
- ⊠ ELEC CONNECTION
- TAP
- BOLLARD
- SIGN
- S/W CONNECTION
- ▬ CONCRETE
- ▬ FOOTPATH
- ▭ SIDE ENTRY PIT
- · - COMMON SERVICE TRENCH
- - - ELEC CONDUIT
- - - DOMESTIC
- SEWER IO
- POTABLE WATER CONN
- NON-POTABLE WATER CONN
- 29.00TRW TOP RETAINING WALL
- 29.00IL INVERT LEVEL

**DISCLAIMER:**

Please note that this site plan is intended for visual purposes only, additional survey work will be required prior to commencing any design or construction on the site.

ALEXANDER SYMONDS  
PH 8130 1666




1:200

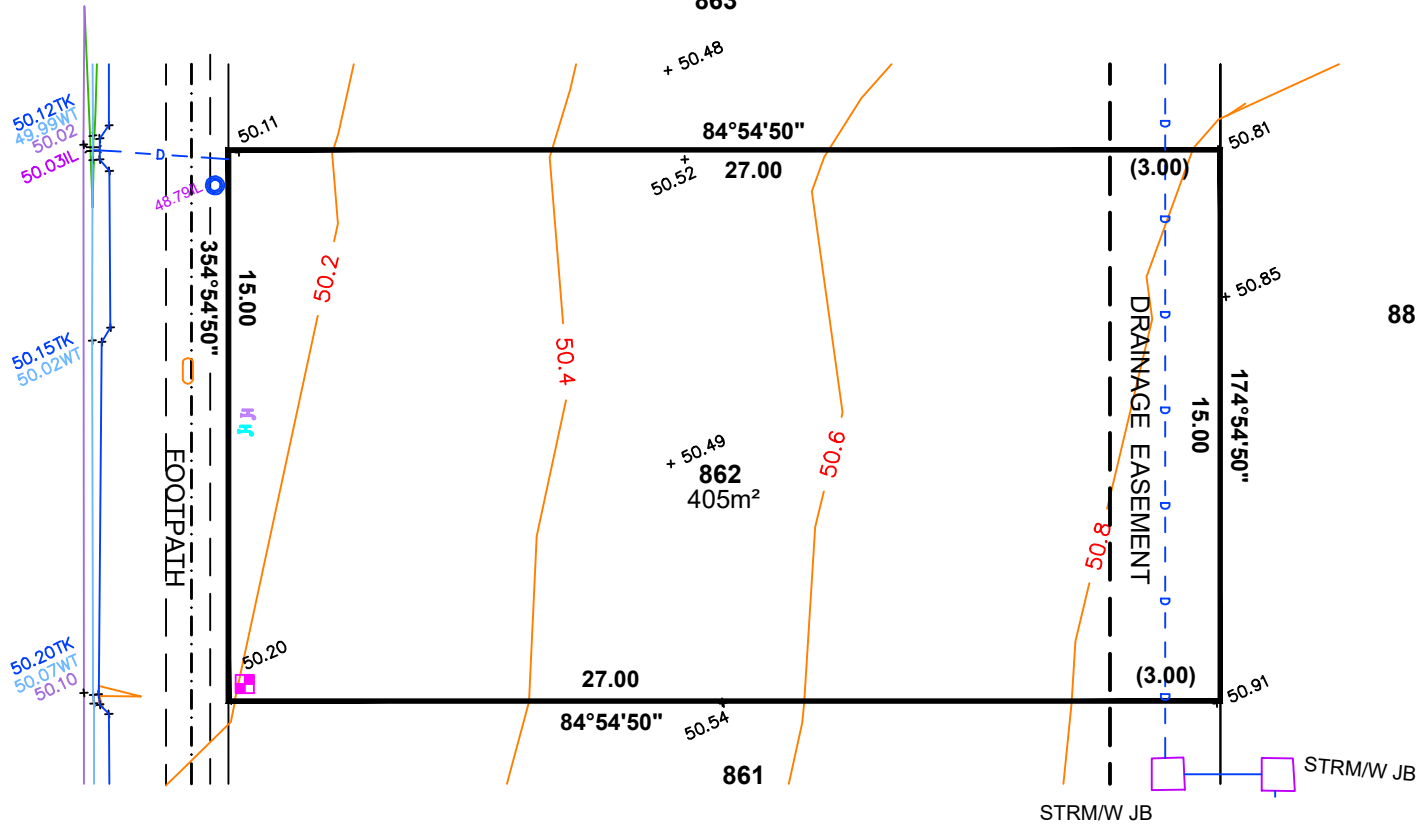
ORIGINAL SHEET SIZE A4

ALLOTMENT 862 in DEV. NO. 145/D119/14/003  
in the area named  
**SEAFORD HEIGHTS**  
CT 6245/589

**AS CONSTRUCTED**



QUETICO STREET



**LEGEND**

- 47.81TK TOP OF KERB
- 47.67WT WATER TABLE
- WATER METER
- SEWER IP
- STOBIE POLE
- TELSTRA PIT
- S/W GRATING
- SEWER MAN HOLE
- S/W MANHOLE
- LIGHT POLE
- ELEC CONNECTION
- TAP
- BOLLARD
- SIGN
- S/W CONNECTION
- CONCRETE
- FOOTPATH
- SIDE ENTRY PIT
- COMMON SERVICE TRENCH
- ELEC CONDUIT
- DOMESTIC
- SEWER IO
- POTABLE WATER CONN
- NON-POTABLE WATER CONN
- 29.00TRW TOP RETAINING WALL
- 29.00IL INVERT LEVEL



1:200

ORIGINAL SHEET SIZE A4

**DISCLAIMER:**


Please note that this site plan is intended for visual purposes only, additional survey work will be required prior to commencing any design or construction on the site.

ALEXANDER SYMONDS  
PH 8130 1666

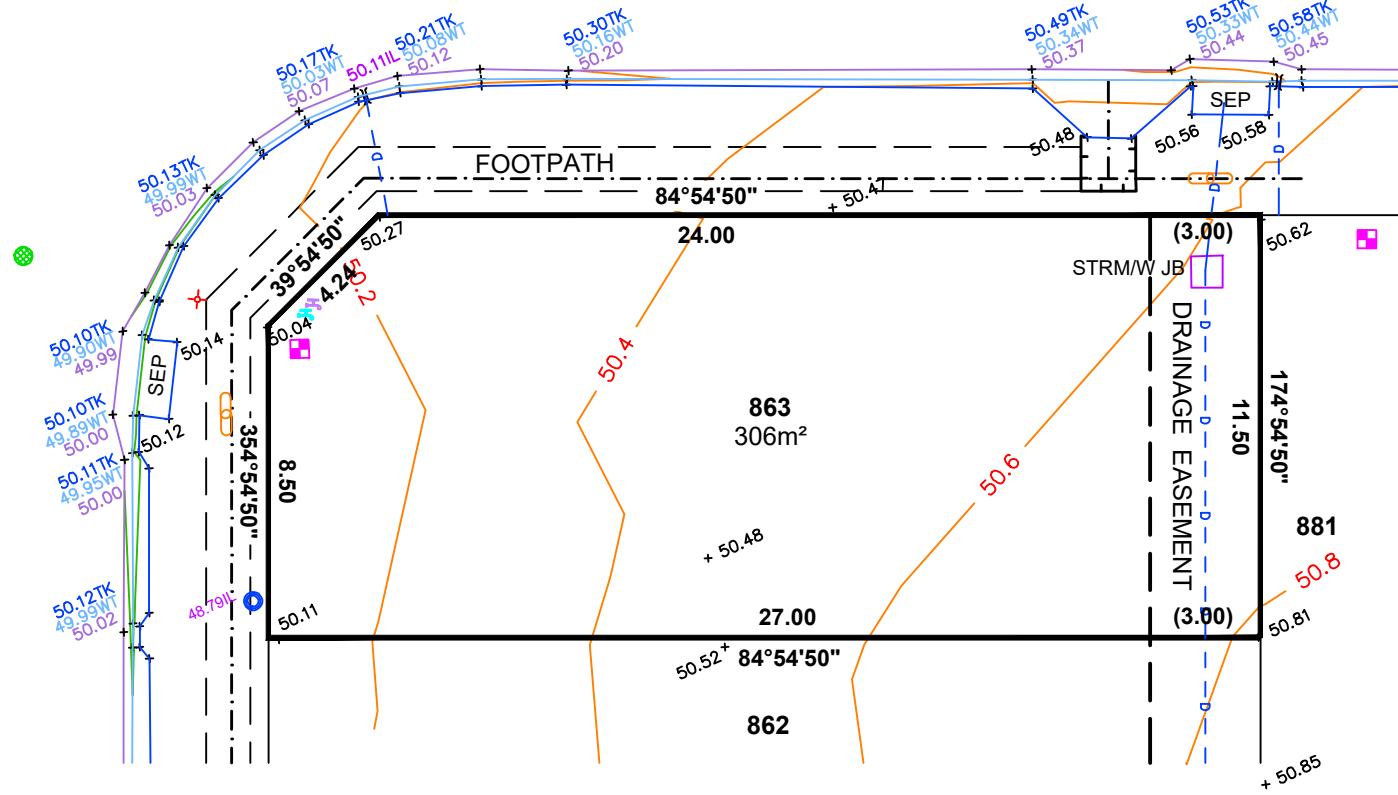
ALLOTMENT 863 in DEV. NO. 145/D119/14/003  
in the area named  
**SEAFORD HEIGHTS**  
CT 6245/589

**NEALE STREET**

**AS CONSTRUCTED**



**QUETICO STREET**



**LEGEND**

- 47.81TK TOP OF KERB
- 47.67WT WATER TABLE
- Water Meter Symbol WATER METER
- Blue Circle with 'S' Symbol SEWER IP
- Vertical Line with 'H' Symbol STOBIE POLE
- Orange Oval Symbol TELSTRA PIT
- Blue Grid Symbol S/W GRATING
- Green Circle with 'S' Symbol SEWER MAN HOLE
- Blue Square with 'X' Symbol S/W MANHOLE
- Red 'X' Symbol LIGHT POLE
- Purple Square Symbol ELEC CONNECTION
- Circle with 'T' Symbol TAP
- Circle with 'B' Symbol BOLLARD
- Circle with 'S' Symbol SIGN
- Blue Circle with 'S' Symbol S/W CONNECTION
- Black Line with 'C' Symbol CONCRETE
- Black Line with 'F' Symbol FOOTPATH
- Blue Outline Symbol SIDE ENTRY PIT
- Black Dashed Line Symbol COMMON SERVICE TRENCH
- Purple Dashed Line Symbol ELEC CONDUIT
- Blue Dashed Line Symbol DOMESTIC
- Green Circle with 'S' Symbol SEWER IO
- Blue Circle with 'P' Symbol POTABLE WATER CONN
- Purple Circle with 'N' Symbol NON-POTABLE WATER CONN
- 29.00TRW Symbol TOP RETAINING WALL
- 29.00IL Symbol INVERT LEVEL

**DISCLAIMER:**

Please note that this site plan is intended for visual purposes only, additional survey work will be required prior to commencing any design or construction on the site.

ALEXANDER SYMONDS  
PH 8130 1666

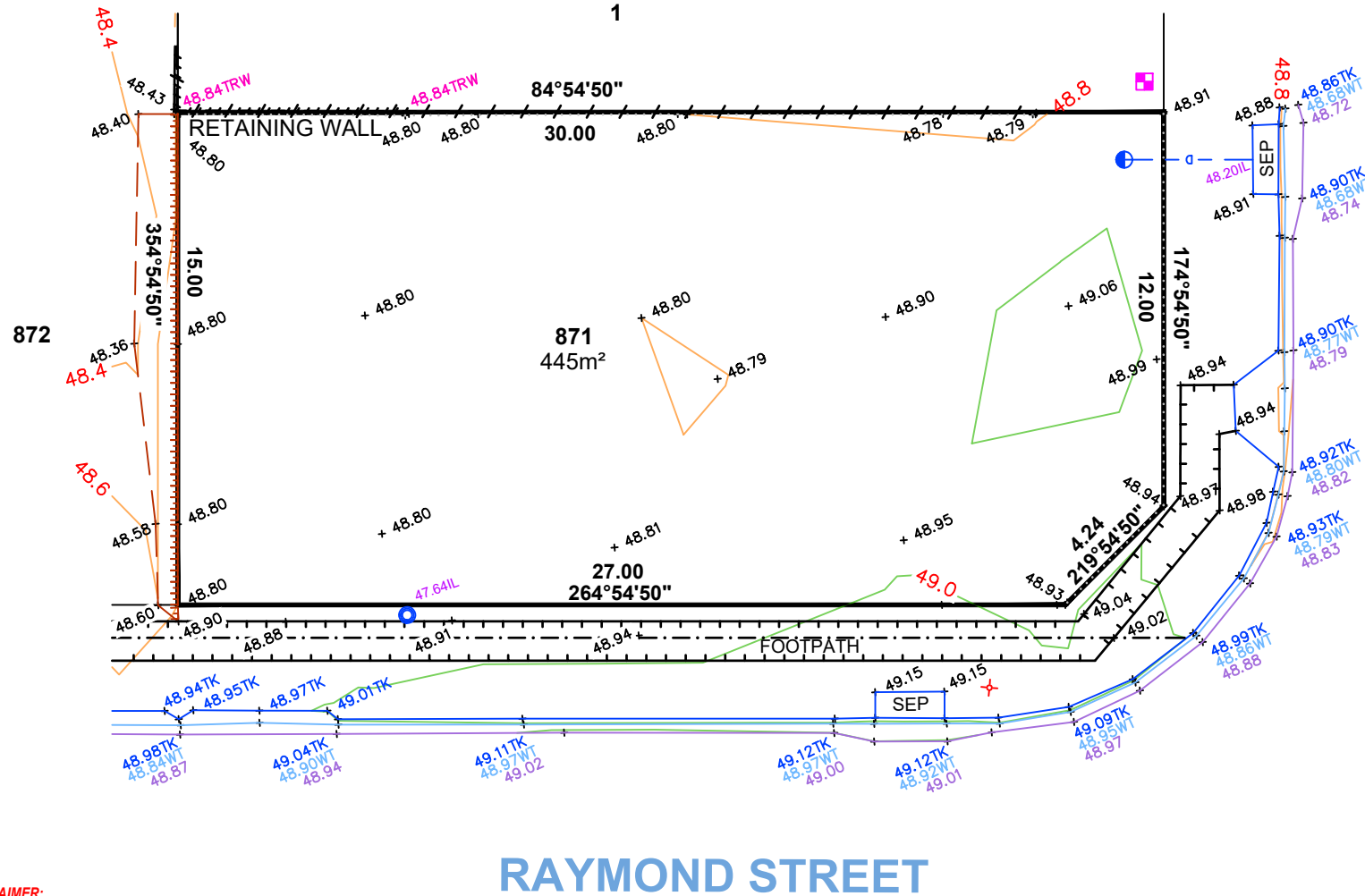


1:200

ORIGINAL SHEET SIZE A4

ALLOTMENT 871 in DEV. NO. 145/D119/14/003  
 in the area named  
**SEAFORD HEIGHTS**  
 CT 6245/589

**AS CONSTRUCTED**



**GOWRIE STREET**

**LEGEND**

- 47.81TK TOP OF KERB
- 47.67WT WATER TABLE
- Water Meter Symbol WATER METER
- Blue Circle with 'S' Symbol SEWER IP
- Blue Circle with 'I' Symbol STOBIE POLE
- Orange Circle Symbol TELSTRA PIT
- Blue Grid Symbol S/W GRATING
- Green Circle with 'S' Symbol SEWER MAN HOLE
- Blue Square with 'S' Symbol S/W MANHOLE
- Red Star Symbol LIGHT POLE
- Purple Square Symbol ELEC CONNECTION
- Blue Circle with 'T' Symbol TAP
- Black Circle Symbol BOLLARD
- Blue Circle with 'S' Symbol SIGN
- Blue Circle with 'S' Symbol S/W CONNECTION
- Black Line Symbol CONCRETE
- Dashed Line Symbol FOOTPATH
- Blue Box Symbol SIDE ENTRY PIT
- Black Dotted Line Symbol COMMON SERVICE TRENCH
- Purple Dashed Line Symbol ELEC CONDUIT
- Blue Dashed Line Symbol DOMESTIC
- Green Circle with 'S' Symbol SEWER IO
- Water Tap Symbol POTABLE WATER CONN
- Water Tap Symbol NON-POTABLE WATER CONN
- 29.00TRW Symbol TOP RETAINING WALL
- 29.00IL Symbol INVERT LEVEL

**DISCLAIMER:**

Please note that this site plan is intended for visual purposes only, additional survey work will be required prior to commencing any design or construction on the site.


ALEXANDER SYMONDS  
 PH 8130 1666



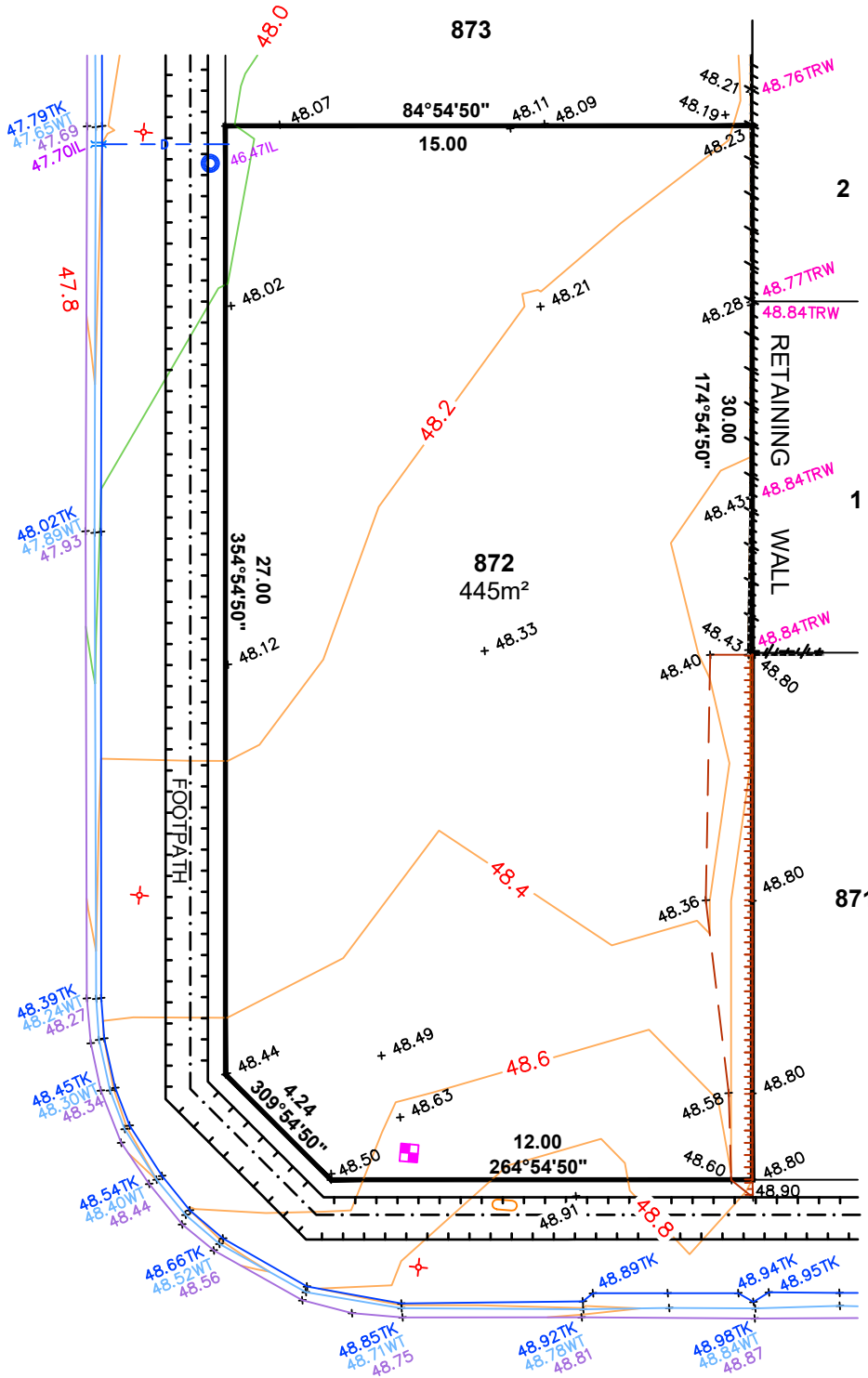
1:200

ORIGINAL SHEET SIZE A4

**AS CONSTRUCTED**



RAYMOND STREET



RAYMOND STREET

**LEGEND**

- 47.81TK TOP OF KERB
- 47.67WT WATER TABLE
- WATER METER
- SEWER IP
- STOBIE POLE
- TELSTRA PIT
- S/W GRATING
- SEWER MAN HOLE
- S/W MANHOLE
- LIGHT POLE
- ELEC CONNECTION
- TAP
- BOLLARD
- SIGN
- S/W CONNECTION
- CONCRETE
- FOOTPATH
- SIDE ENTRY PIT
- COMMON SERVICE TRENCH
- ELEC CONDUIT
- DOMESTIC
- SEWER IO
- POTABLE WATER CONN
- NON-POTABLE WATER CONN
- 29.00TRW TOP RETAINING WALL
- 29.00IL INVERT LEVEL

**DISCLAIMER:**

Please note that this site plan is intended for visual purposes only, additional survey work will be required prior to commencing any design or construction on the site.

ALEXANDER SYMONDS  
PH 8130 1666



1:200



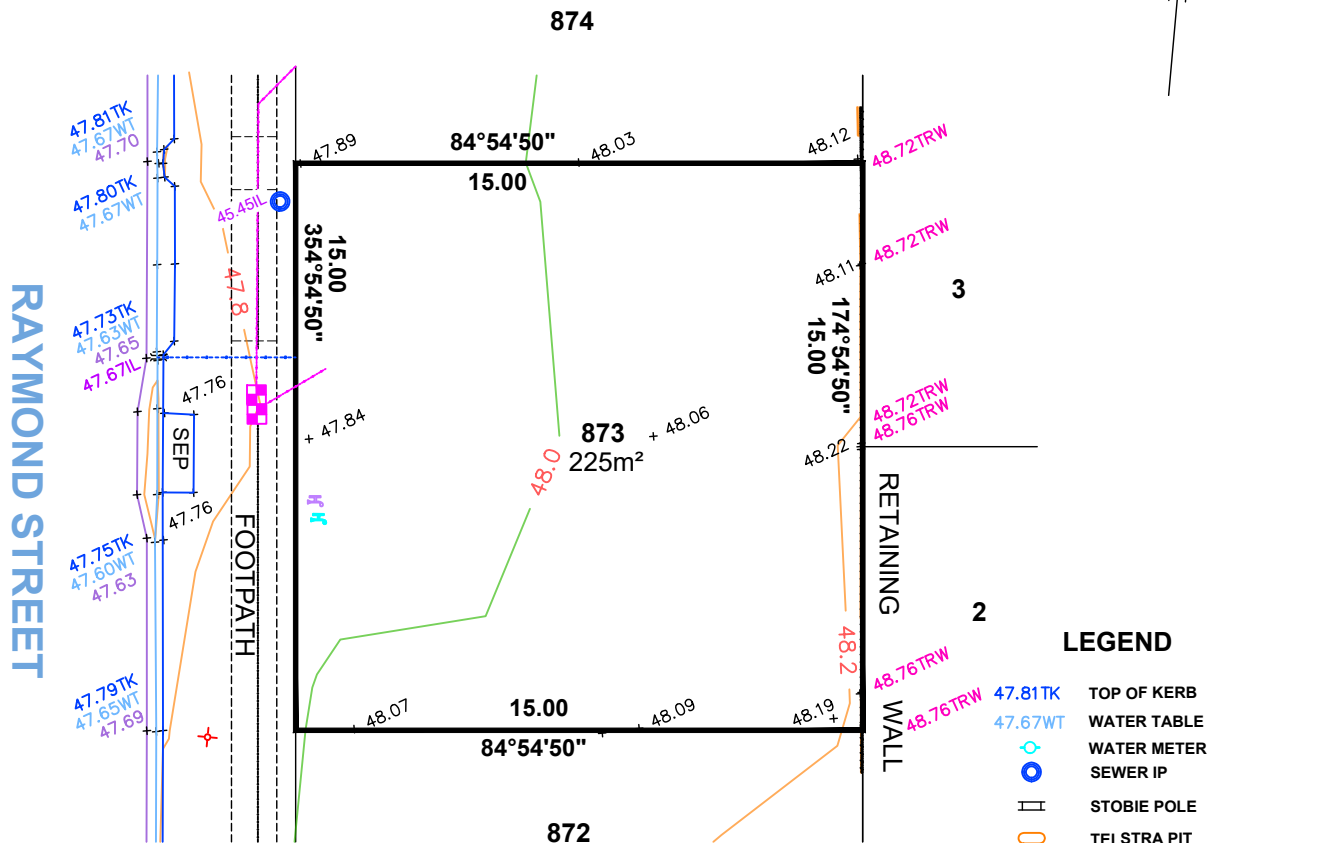

ALLOTMENT 873 in DEV. NO. 145/D119/14/003

in the area named

SEAFORD HEIGHTS

CT 6245/589

**AS CONSTRUCTED**



**LEGEND**

- 47.81TK TOP OF KERB
- 47.67WT WATER TABLE
- Water Meter Symbol WATER METER
- Blue Circle with Cross SEWER IP
- Vertical Line Symbol STOBIE POLE
- Orange Oval Symbol TELSTRA PIT
- Blue Grid Symbol S/W GRATING
- Green Circle with Grid Symbol SEWER MAN HOLE
- Blue Square with X Symbol S/W MANHOLE
- Red X Symbol LIGHT POLE
- Purple Square with X Symbol ELEC CONNECTION
- Blue Circle with Line Symbol TAP
- Black Dot Symbol BOLLARD
- Black Circle with Line Symbol SIGN
- Blue Circle with Line Symbol S/W CONNECTION
- Thick Dashed Line Symbol CONCRETE
- Thin Dashed Line Symbol FOOTPATH
- Blue Rectangle Symbol SIDE ENTRY PIT
- Black Dashed Line Symbol COMMON SERVICE TRENCH
- Purple Dashed Line Symbol ELEC CONDUIT
- Blue Dashed Line Symbol DOMESTIC
- Green Circle with Grid Symbol SEWER IO
- Blue Square with X Symbol POTABLE WATER CONN
- Purple Square with X Symbol NON-POTABLE WATER CONN
- 29.00TRW TOP RETAINING WALL
- 29.00IL INVERT LEVEL

**DISCLAIMER:**

Please note that this site plan is intended for visual purposes only, additional survey work will be required prior to commencing any design or construction on the site.

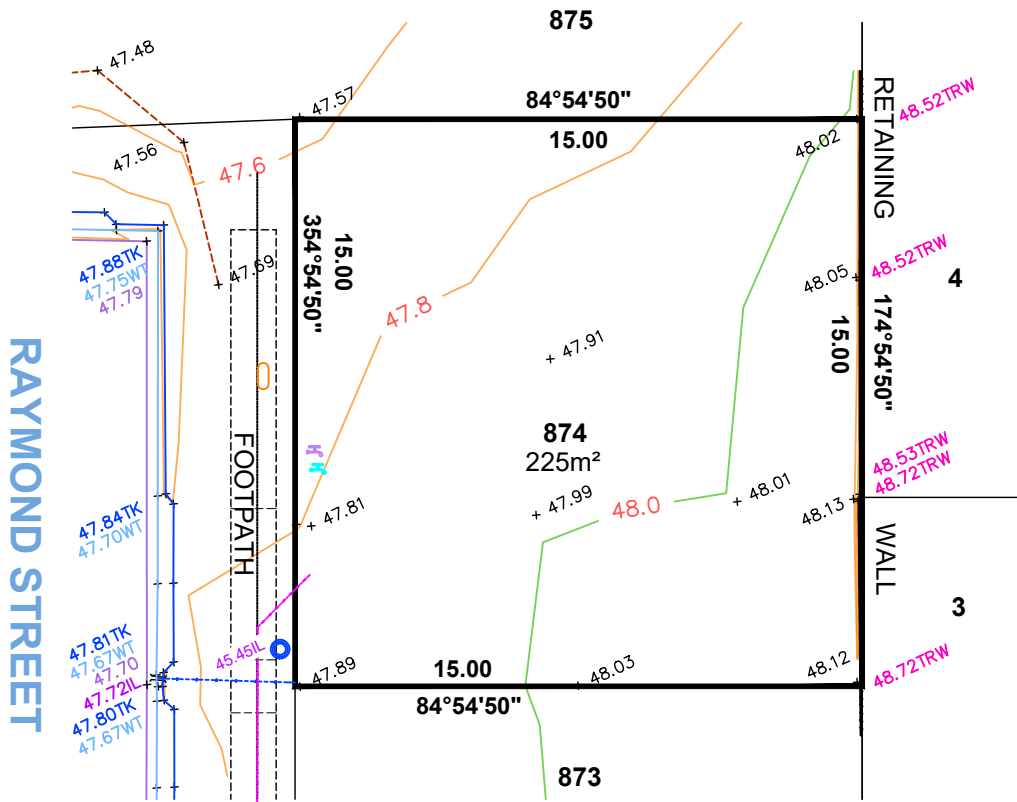

ALEXANDER SYMONDS  
PH 8130 1666



1:200

ORIGINAL SHEET SIZE A4

**AS CONSTRUCTED**



**LEGEND**

- 47.81TK TOP OF KERB
- 47.67WT WATER TABLE
- WATER METER
- SEWER IP
- STOBIE POLE
- TELSTRA PIT
- S/W GRATING
- SEWER MAN HOLE
- S/W MANHOLE
- LIGHT POLE
- ELEC CONNECTION
- TAP
- BOLLARD
- SIGN
- S/W CONNECTION
- CONCRETE
- FOOTPATH
- SIDE ENTRY PIT
- COMMON SERVICE TRENCH
- ELEC CONDUIT
- DOMESTIC
- SEWER IO
- POTABLE WATER CONN
- NON-POTABLE WATER CONN
- 29.00TRW TOP RETAINING WALL
- 29.00IL INVERT LEVEL

**DISCLAIMER:**

Please note that this site plan is intended for visual purposes only, additional survey work will be required prior to commencing any design or construction on the site.

ALEXANDER SYMONDS  
PH 8130 1666


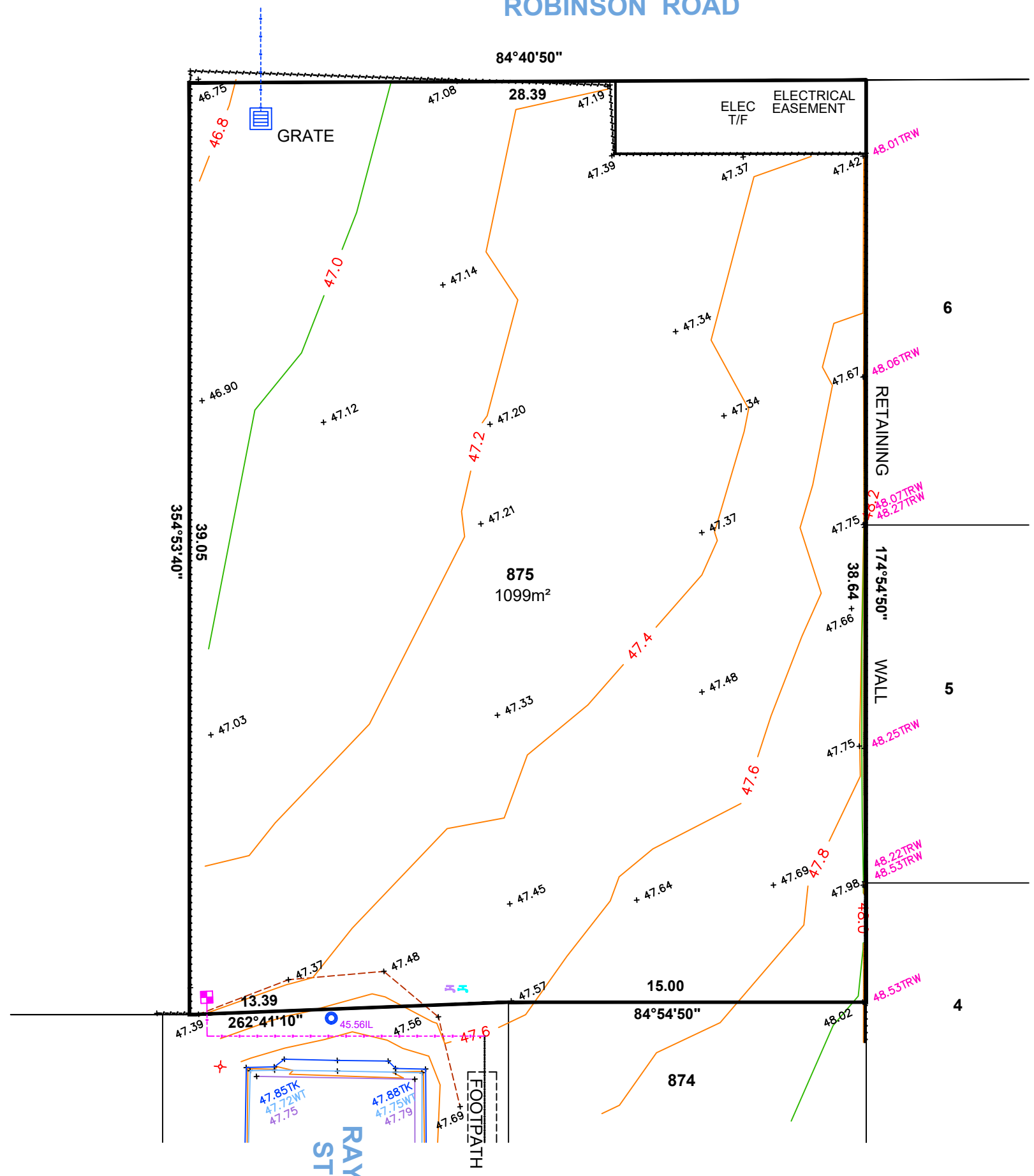


1:200

ROBINSON ROAD

ALLOTMENT 875 in DEV. NO. 145/D119/14/003  
in the area named  
**SEAFORD HEIGHTS**  
CT ---/---

**AS CONSTRUCTED**



**LEGEND**

- 47.81TK TOP OF KERB
- 47.67WT WATER TABLE
- WATER METER
- SEWER IP
- || STOBIE POLE
- TELSTRA PIT
- ▒ S/W GRATING
- SEWER MAN HOLE
- ⊠ S/W MANHOLE
- ⊗ LIGHT POLE
- ⊞ ELEC CONNECTION
- TAP
- BOLLARD
- SIGN
- S/W CONNECTION
- CONCRETE
- FOOTPATH
- ▭ SIDE ENTRY PIT
- - - COMMON SERVICE TRENCH
- - - ELEC CONDUIT
- - - DOMESTIC
- SEWER IO
- POTABLE WATER CONN
- NON-POTABLE WATER CONN
- 29.00TRW TOP RETAINING WALL
- 29.00IL INVERT LEVEL

**DISCLAIMER:**  
Please note that this site plan is intended for visual purposes only, additional survey work will be required prior to commencing any design or construction on the site.

ALEXANDER SYMONDS  
PH 8130 1666

