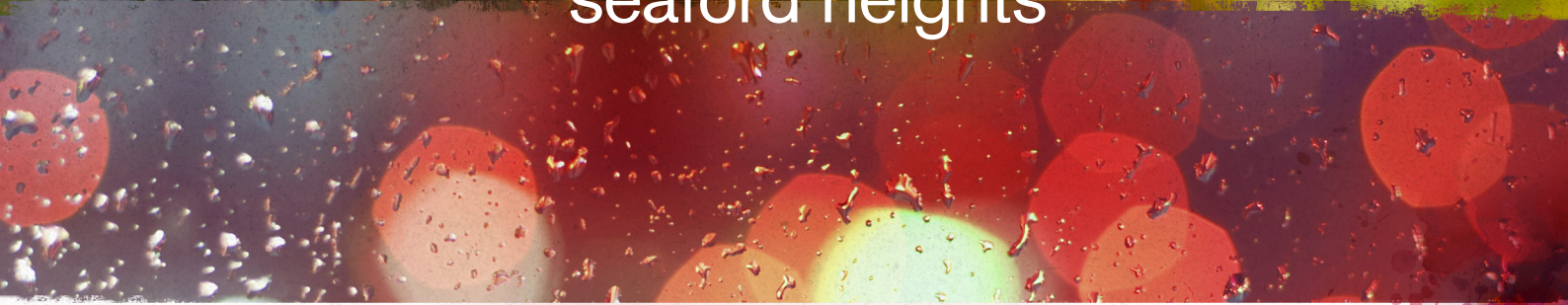




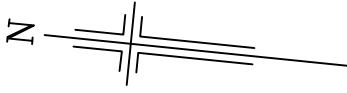
vista

seaford heights



Dunes 1 & 2 contour plans

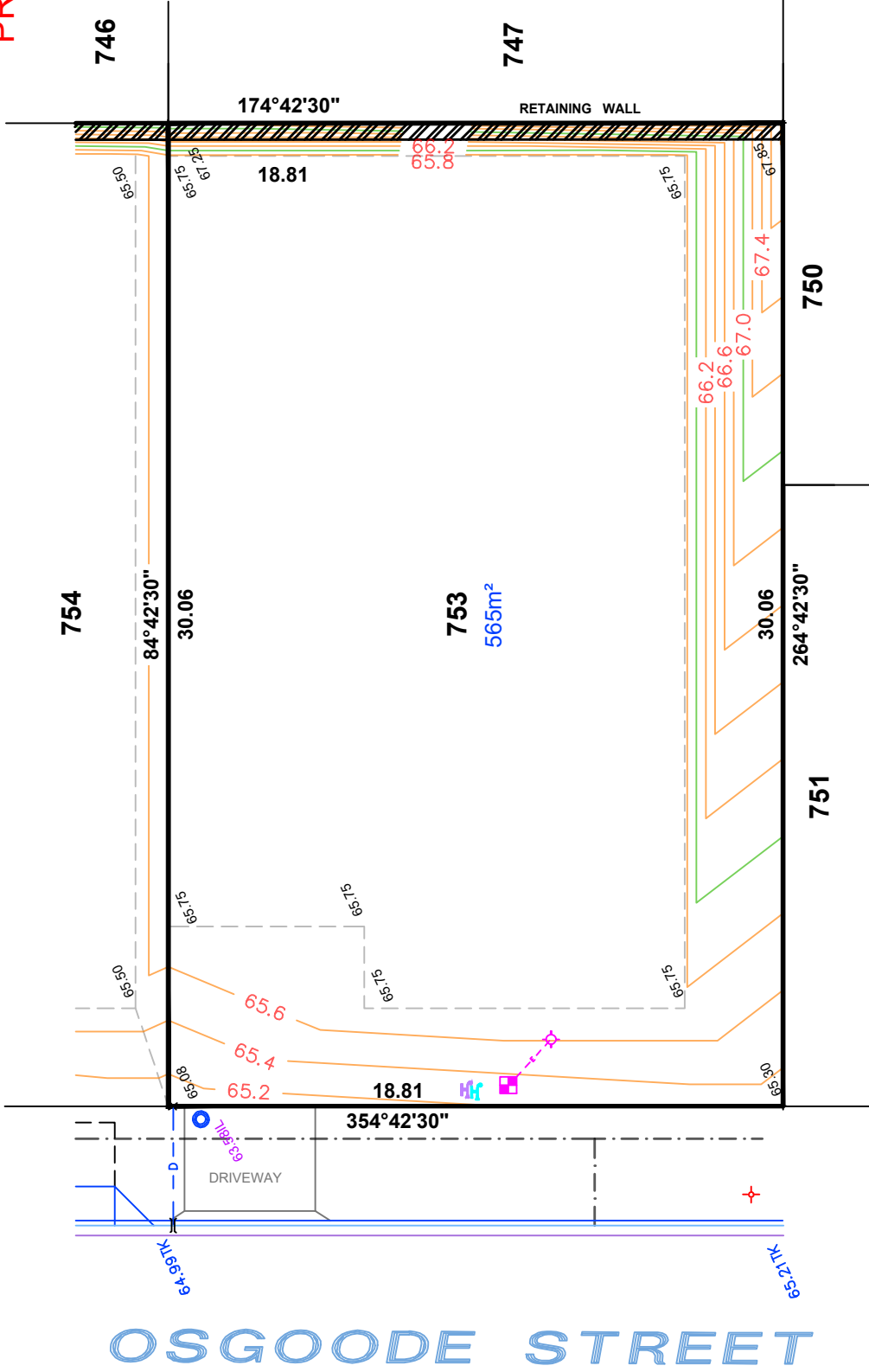
ALLOTMENT 753 in DEV. NO. 145/D119/14/006 & 007
 in the area named
SEAFORD HEIGHTS
 CT ---/---



PRELIMINARY

DISCLAIMER:
 Please note that this site plan is intended for visual purposes only, additional survey work will be required prior to commencing any design or construction on the site.

IMPORTANT
 SERVICE AND DRIVEWAY LOCATIONS ARE APPROXIMATE. ANY CHANGES WILL BE AT THE PURCHASERS EXPENSE.
 PURCHASER: _____
 PURCHASER: _____
 DATE: _____



LEGEND

- ELECTRICAL LEAD IN
- SEWER IP
- STOBIE POLE
- TELSTRA PIT
- STORMWATER GRATE
- SEWER MANHOLE
- STORMWATER MANHOLE
- LIGHT POLE
- SAPN CONNECTION
- BOLLARD
- SIGN
- STORMWATER CONNECTION
- FOOTPATH
- SIDE ENTRY PIT
- COMMON SERVICE TRENCH
- DOMESTIC OUTLET (STORMWATER)
- SEWER IO
- POTABLE WATER CONNECTION
- RECLAIMED WATER CONNECTION

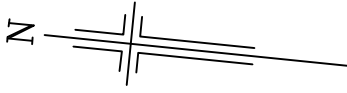


ALEXANDER SYMONDS
 PH 8130 1666
 1:200

DISCLAIMER: DATA SHOWN HEREON IS DESIGN INFORMATION AND SHOULD BE CONFIRMED
 ORIGINAL SHEET SIZE A4

ALLOTMENT 754 in DEV. NO. 145/D119/14/006 & 007
 in the area named
SEAFORD HEIGHTS
 CT ---/---

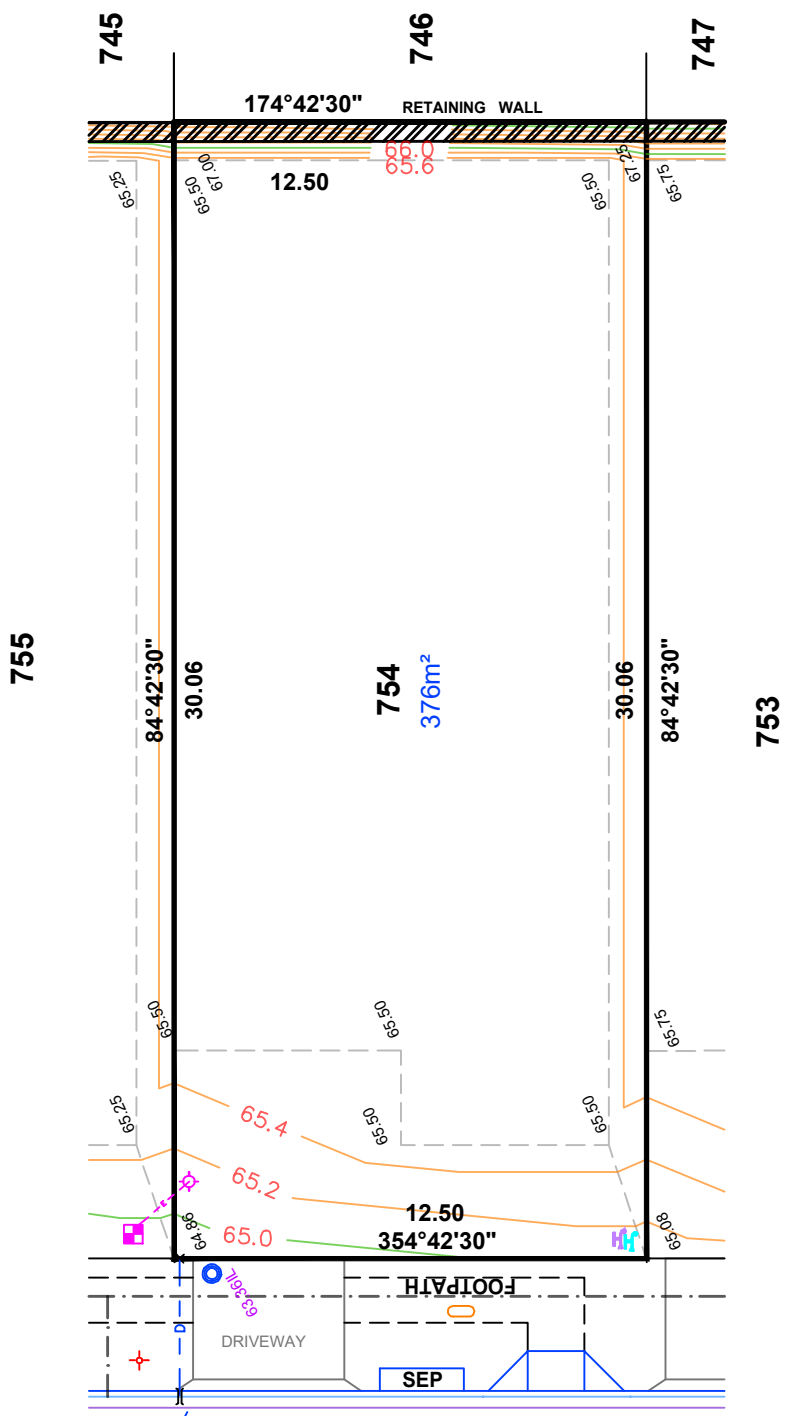
PRELIMINARY



DISCLAIMER:
 Please note that this site plan is intended for visual purposes only, additional survey work will be required prior to commencing any design or construction on the site.

IMPORTANT
 SERVICE AND DRIVEWAY LOCATIONS ARE APPROXIMATE. ANY CHANGES WILL BE AT THE PURCHASERS EXPENSE.
 PURCHASER: _____
 DATE: _____

OSGOODE STREET



LEGEND

- ELECTRICAL LEAD IN
- SEWER IP
- STOBIE POLE
- TELSTRA PIT
- STORMWATER GRATE
- SEWER MANHOLE
- STORMWATER MANHOLE
- LIGHT POLE
- SAPN CONNECTION
- BOLLARD
- SIGN
- STORMWATER CONNECTION
- FOOTPATH
- SIDE ENTRY PIT
- COMMON SERVICE TRENCH
- DOMESTIC OUTLET (STORMWATER)
- SEWER IO
- POTABLE WATER CONNECTION
- RECLAIMED WATER CONNECTION

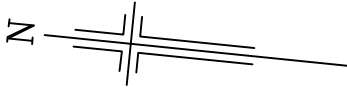


ALEXANDER SYMONDS
 PH 8130 1666

1:200

DISCLAIMER: DATA SHOWN HEREON IS DESIGN INFORMATION AND SHOULD BE CONFIRMED
 ORIGINAL SHEET SIZE A4

ALLOTMENT 755 in DEV. NO. 145/D119/14/006 & 007
 in the area named
SEAFORD HEIGHTS
 CT ---/---

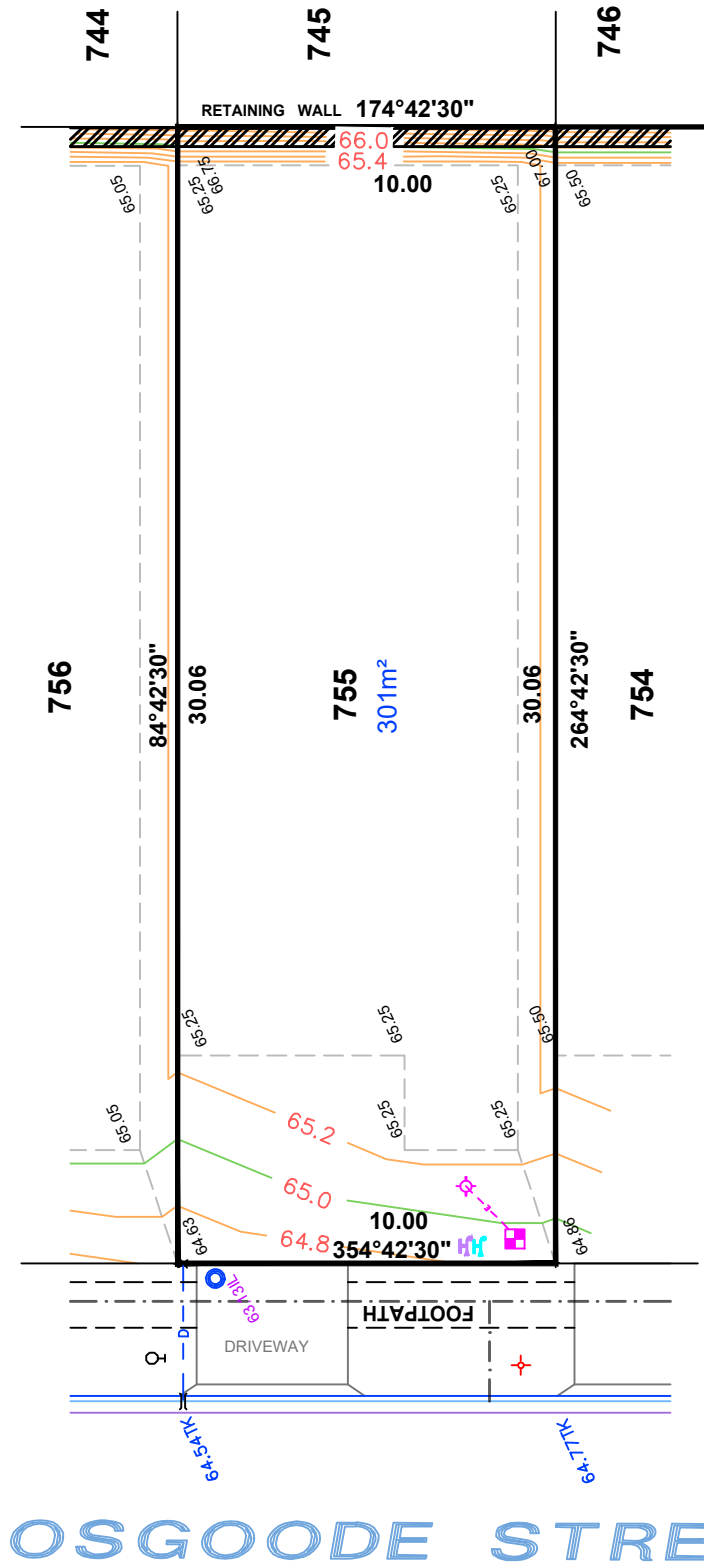


PRELIMINARY

DISCLAIMER:

Please note that this site plan is intended for visual purposes only, additional survey work will be required prior to commencing any design or construction on the site.

IMPORTANT
 SERVICE AND DRIVEWAY LOCATIONS ARE APPROXIMATE. ANY CHANGES WILL BE AT THE PURCHASERS EXPENSE.
 PURCHASER: _____
 PURCHASER: _____
 DATE: _____



LEGEND

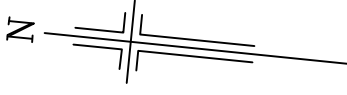
- ELECTRICAL LEAD IN
- SEWER IP
- STOBIE POLE
- TELSTRA PIT
- STORMWATER GRATE
- SEWER MANHOLE
- STORMWATER MANHOLE
- LIGHT POLE
- SAPN CONNECTION
- BOLLARD
- SIGN
- STORMWATER CONNECTION
- FOOTPATH
- SIDE ENTRY PIT
- COMMON SERVICE TRENCH
- DOMESTIC OUTLET (STORMWATER)
- SEWER IO
- POTABLE WATER CONNECTION
- RECLAIMED WATER CONNECTION



ALEXANDER SYMONDS
 PH 8130 1666
 1:200

DISCLAIMER: DATA SHOWN HEREON IS DESIGN INFORMATION AND SHOULD BE CONFIRMED
 ORIGINAL SHEET SIZE A4

ALLOTMENT 756 in DEV. NO. 145/D119/14/006 & 007
in the area named
SEAFORD HEIGHTS
CT ---/---



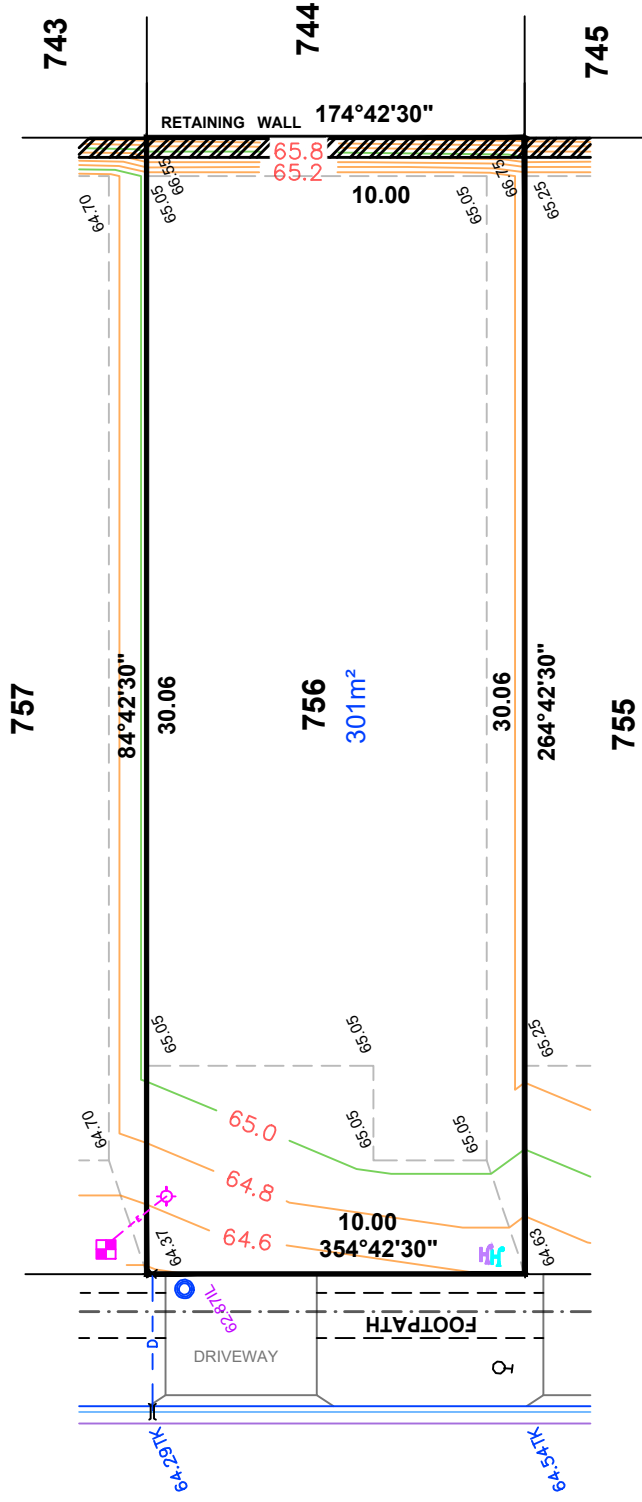
PRELIMINARY

DISCLAIMER:

Please note that this site plan is intended for visual purposes only, additional survey work will be required prior to commencing any design or construction on the site.


IMPORTANT
SERVICE AND DRIVEWAY LOCATIONS
ARE APPROXIMATE. ANY CHANGES WILL
BE AT THE PURCHASERS EXPENSE.
PURCHASER: _____
PURCHASER: _____
DATE: _____

OSGOODE STREET



LEGEND

- ELECTRICAL LEAD IN
- SEWER IP
- STOBIE POLE
- TELSTRA PIT
- STORMWATER GRATE
- SEWER MANHOLE
- STORMWATER MANHOLE
- LIGHT POLE
- SAPN CONNECTION
- BOLLARD
- SIGN
- STORMWATER CONNECTION
- FOOTPATH
- SIDE ENTRY PIT
- COMMON SERVICE TRENCH
- DOMESTIC OUTLET (STORMWATER)
- SEWER IO
- POTABLE WATER CONNECTION
- RECLAIMED WATER CONNECTION



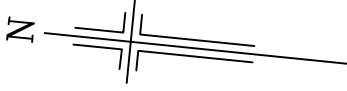
ALEXANDER SYMONDS
PH 8130 1666

1:200

DISCLAIMER: DATA SHOWN HEREON IS DESIGN INFORMATION AND SHOULD BE CONFIRMED
ORIGINAL SHEET SIZE A4

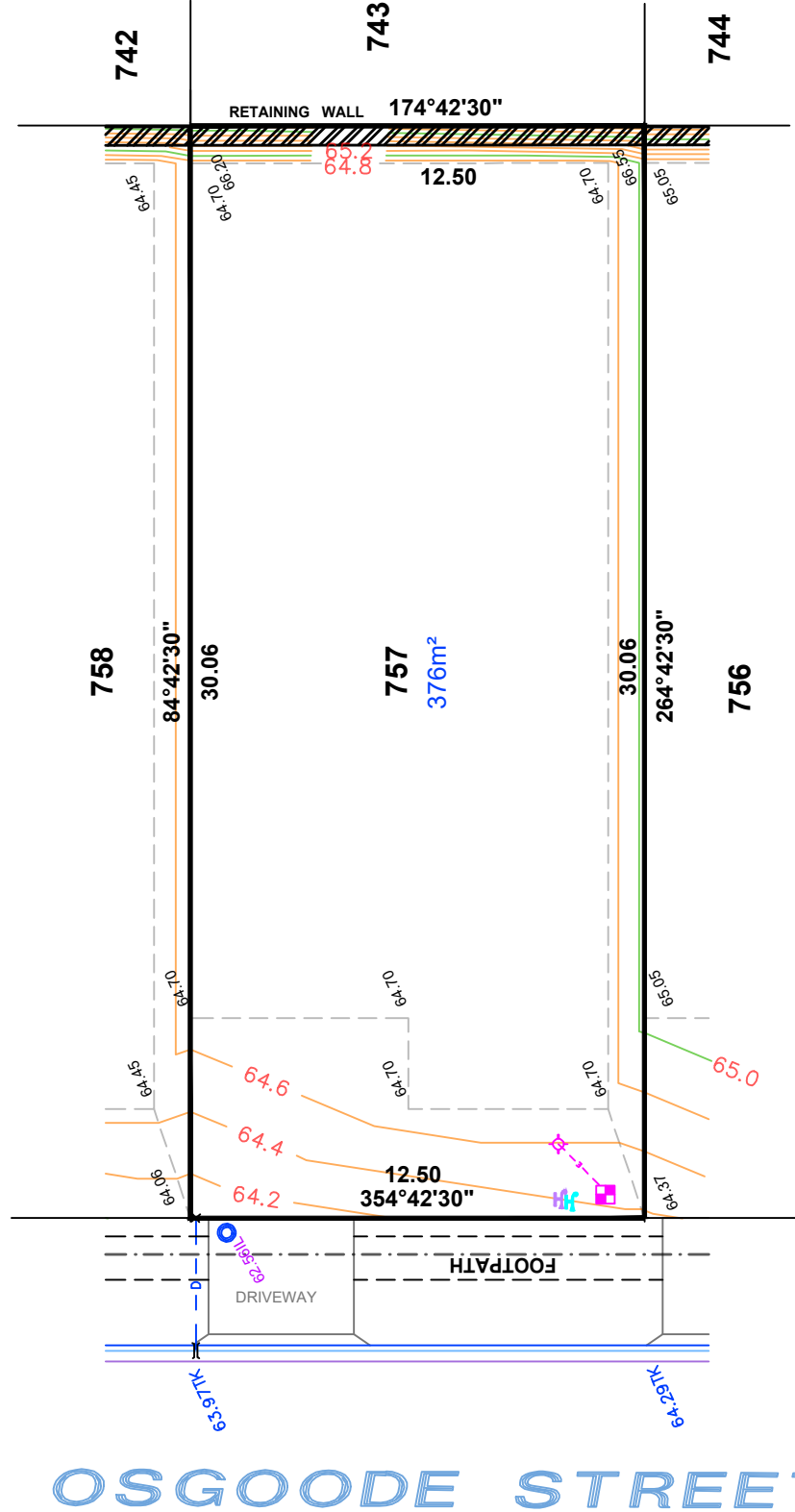
ALLOTMENT 757 in DEV. NO. 145/D119/14/006 & 007
in the area named
SEAFORD HEIGHTS
CT ---/---

PRELIMINARY



DISCLAIMER:
Please note that this site plan is intended for
visual purposes only, additional survey work will
be required prior to commencing any design or
construction on the site.

IMPORTANT
SERVICE AND DRIVEWAY LOCATIONS
ARE APPROXIMATE. ANY CHANGES WILL
BE AT THE PURCHASERS EXPENSE.
PURCHASER: _____
PURCHASER: _____
DATE: _____



LEGEND

- ELECTRICAL LEAD IN
- SEWER IP
- STOBIE POLE
- TELSTRA PIT
- STORMWATER GRATE
- SEWER MANHOLE
- STORMWATER MANHOLE
- LIGHT POLE
- SAPN CONNECTION
- BOLLARD
- SIGN
- STORMWATER CONNECTION
- FOOTPATH
- SIDE ENTRY PIT
- COMMON SERVICE TRENCH
- DOMESTIC OUTLET (STORMWATER)
- SEWER IO
- POTABLE WATER CONNECTION
- RECLAIMED WATER CONNECTION

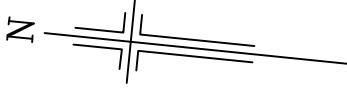


ALEXANDER SYMONDS
PH 8130 1666

1:200

DISCLAIMER: DATA SHOWN HEREON IS DESIGN INFORMATION AND SHOULD BE CONFIRMED
ORIGINAL SHEET SIZE A4

ALLOTMENT 758 in DEV. NO. 145/D119/14/006 & 007
in the area named
SEAFORD HEIGHTS
CT ---/---

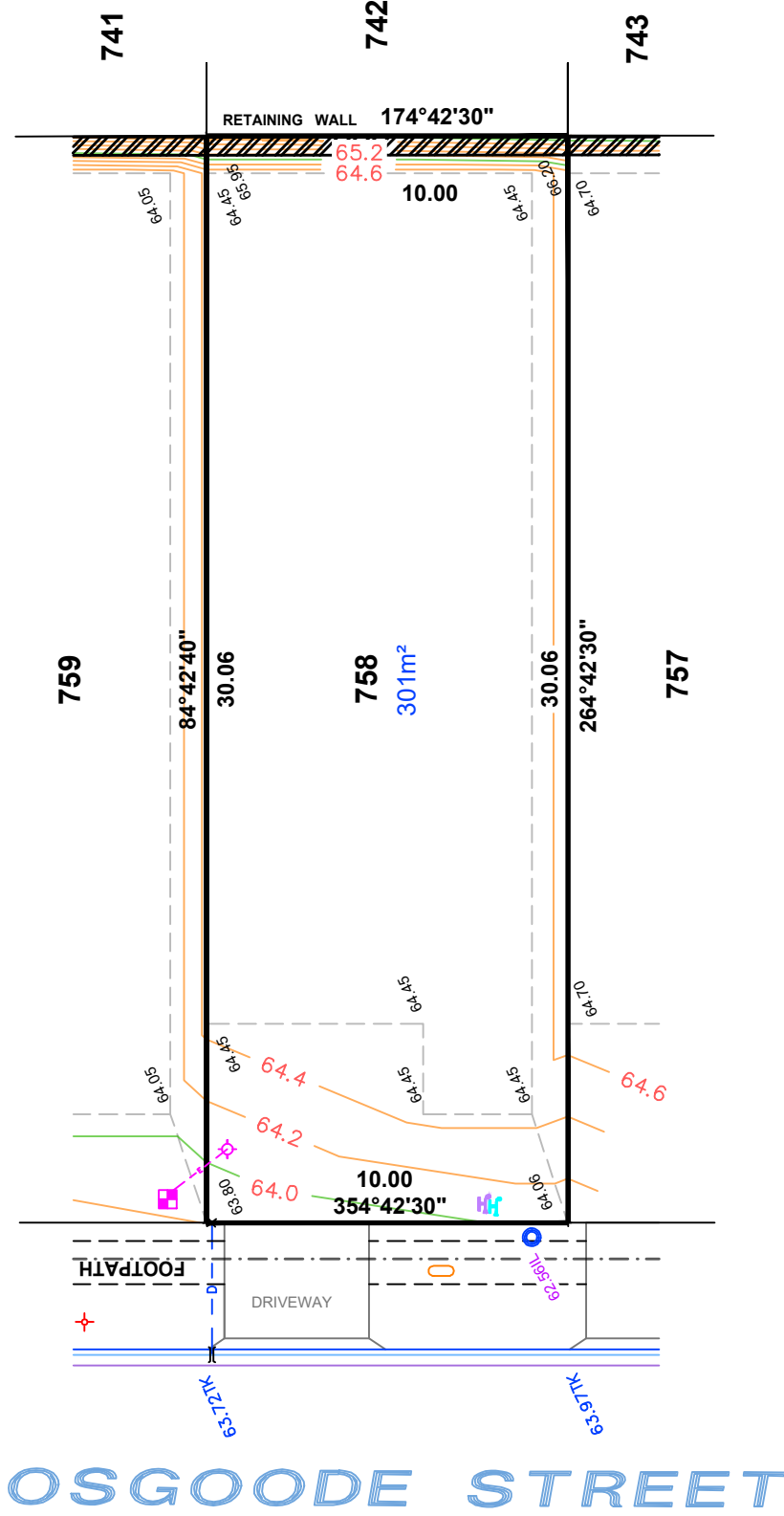


PRELIMINARY

DISCLAIMER:

Please note that this site plan is intended for visual purposes only, additional survey work will be required prior to commencing any design or construction on the site.

IMPORTANT
SERVICE AND DRIVEWAY LOCATIONS ARE APPROXIMATE. ANY CHANGES WILL BE AT THE PURCHASERS EXPENSE.
PURCHASER: _____
PURCHASER: _____
DATE: _____



LEGEND

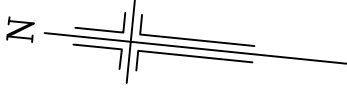
- ELECTRICAL LEAD IN
- SEWER IP
- STOBIE POLE
- TELSTRA PIT
- STORMWATER GRATE
- SEWER MANHOLE
- STORMWATER MANHOLE
- LIGHT POLE
- SAPN CONNECTION
- BOLLARD
- SIGN
- STORMWATER CONNECTION
- FOOTPATH
- SIDE ENTRY PIT
- COMMON SERVICE TRENCH
- DOMESTIC OUTLET (STORMWATER)
- SEWER IO
- POTABLE WATER CONNECTION
- RECLAIMED WATER CONNECTION



ALEXANDER SYMONDS
PH 8130 1666
1:200

DISCLAIMER: DATA SHOWN HEREON IS DESIGN INFORMATION AND SHOULD BE CONFIRMED
ORIGINAL SHEET SIZE A4

ALLOTMENT 759 in DEV. NO. 145/D119/14/006 & 007
in the area named
SEAFORD HEIGHTS
CT ---/---

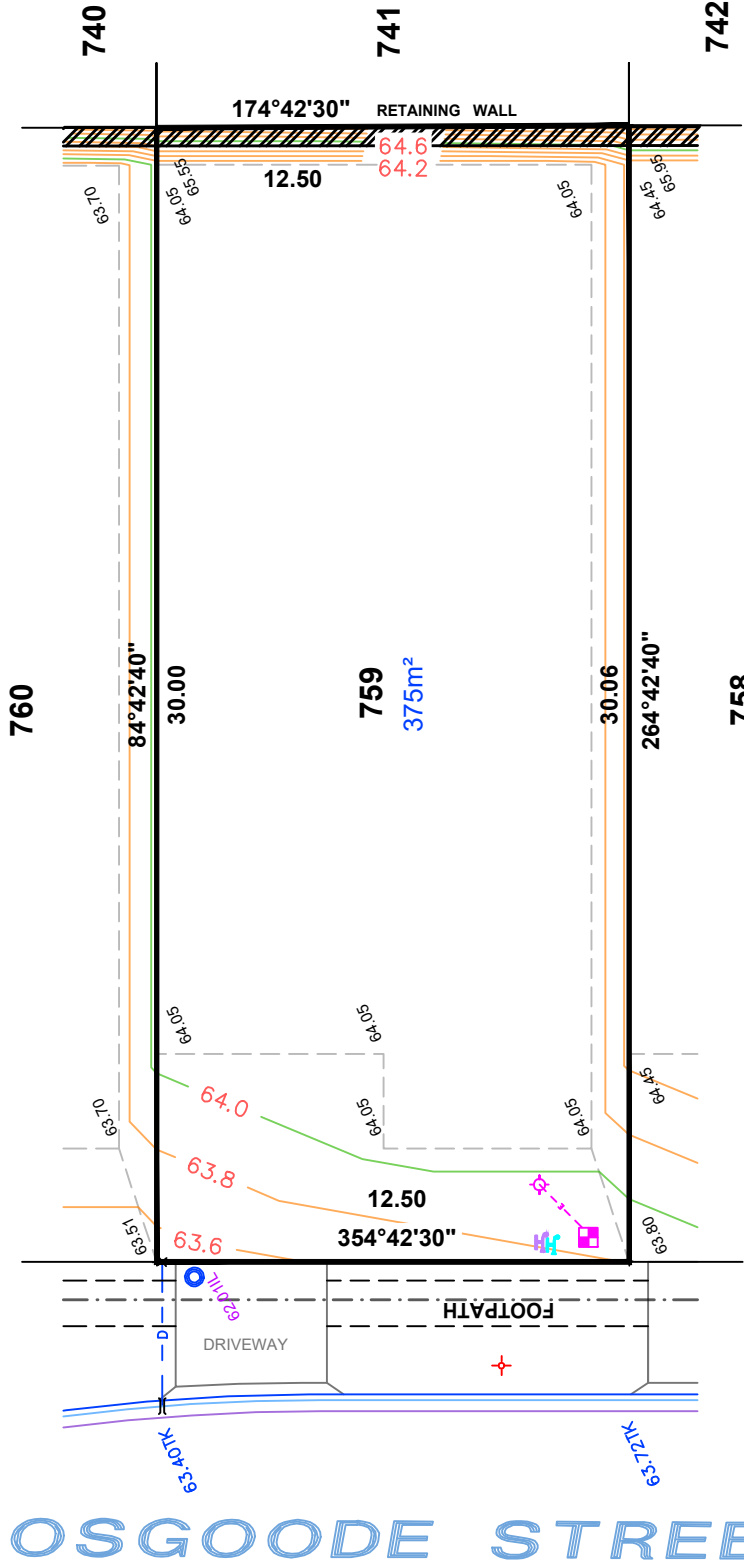


PRELIMINARY

DISCLAIMER:

Please note that this site plan is intended for visual purposes only, additional survey work will be required prior to commencing any design or construction on the site.

IMPORTANT
SERVICE AND DRIVEWAY LOCATIONS ARE APPROXIMATE. ANY CHANGES WILL BE AT THE PURCHASERS EXPENSE.
PURCHASER: _____
PURCHASER: _____
DATE: _____



LEGEND

- ELECTRICAL LEAD IN
- SEWER IP
- STOBIE POLE
- TELSTRA PIT
- STORMWATER GRATE
- SEWER MANHOLE
- STORMWATER MANHOLE
- LIGHT POLE
- SAPN CONNECTION
- BOLLARD
- SIGN
- STORMWATER CONNECTION
- FOOTPATH
- SIDE ENTRY PIT
- COMMON SERVICE TRENCH
- DOMESTIC OUTLET (STORMWATER)
- SEWER IO
- POTABLE WATER CONNECTION
- RECLAIMED WATER CONNECTION

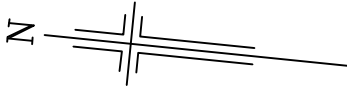


ALEXANDER SYMONDS
PH 8130 1666

1:200

DISCLAIMER: DATA SHOWN HEREON IS DESIGN INFORMATION AND SHOULD BE CONFIRMED
ORIGINAL SHEET SIZE A4

ALLOTMENT 760 in DEV. NO. 145/D119/14/006 & 007
 in the area named
SEAFORD HEIGHTS
 CT ---/---



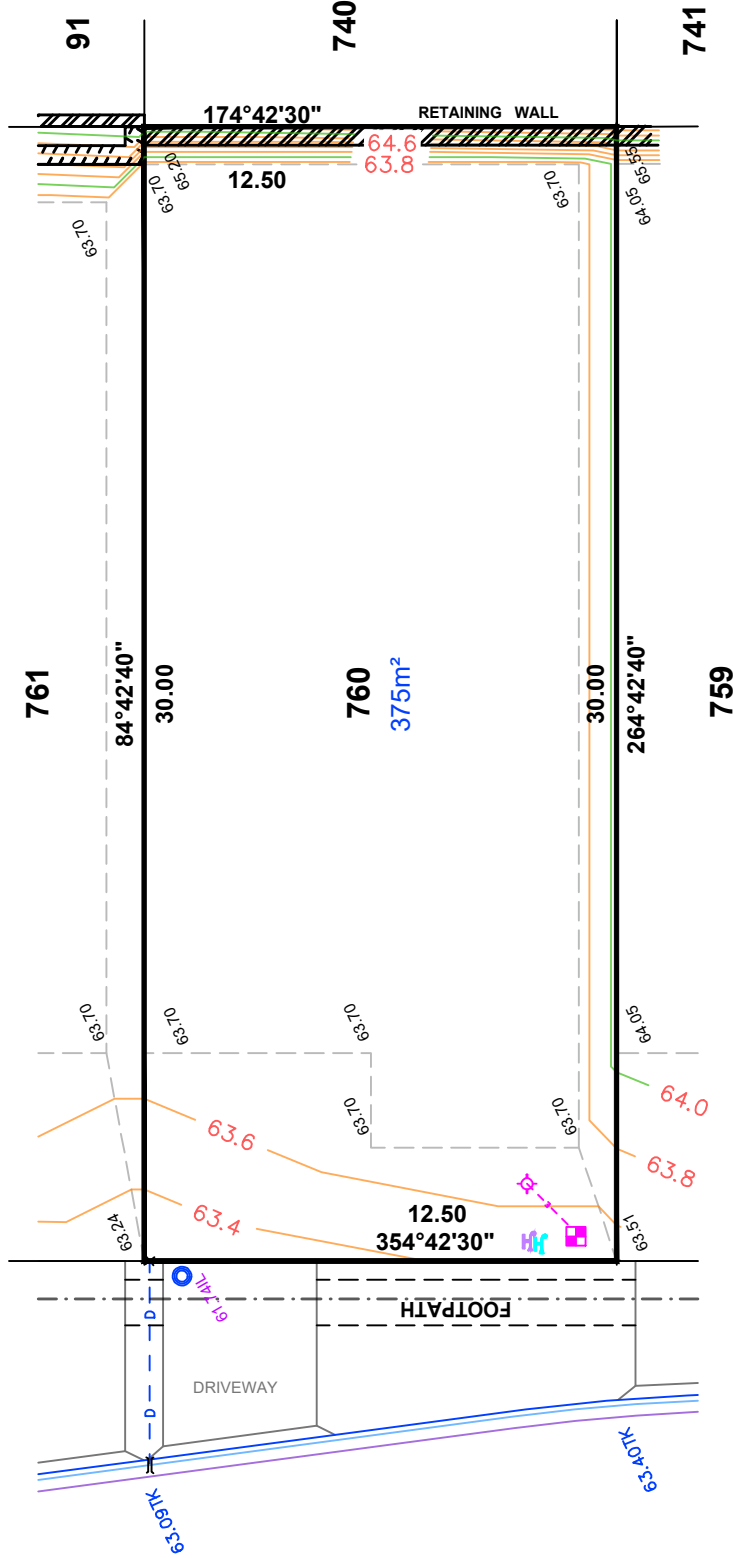
PRELIMINARY

DISCLAIMER:

Please note that this site plan is intended for visual purposes only, additional survey work will be required prior to commencing any design or construction on the site.

IMPORTANT
 SERVICE AND DRIVEWAY LOCATIONS ARE APPROXIMATE. ANY CHANGES WILL BE AT THE PURCHASERS EXPENSE.
 PURCHASER: _____
 PURCHASER: _____
 DATE: _____

OSGOODE STREET



LEGEND

- ELECTRICAL LEAD IN
- SEWER IP
- STOBIE POLE
- TELSTRA PIT
- STORMWATER GRATE
- SEWER MANHOLE
- STORMWATER MANHOLE
- LIGHT POLE
- SAPN CONNECTION
- BOLLARD
- SIGN
- STORMWATER CONNECTION
- FOOTPATH
- SIDE ENTRY PIT
- COMMON SERVICE TRENCH
- DOMESTIC OUTLET (STORMWATER)
- SEWER IO
- POTABLE WATER CONNECTION
- RECLAIMED WATER CONNECTION



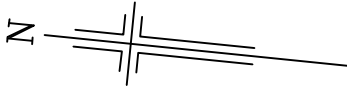
ALEXANDER SYMONDS
 PH 8130 1666

1:200

DISCLAIMER: DATA SHOWN HEREON IS DESIGN INFORMATION AND SHOULD BE CONFIRMED
 ORIGINAL SHEET SIZE A4

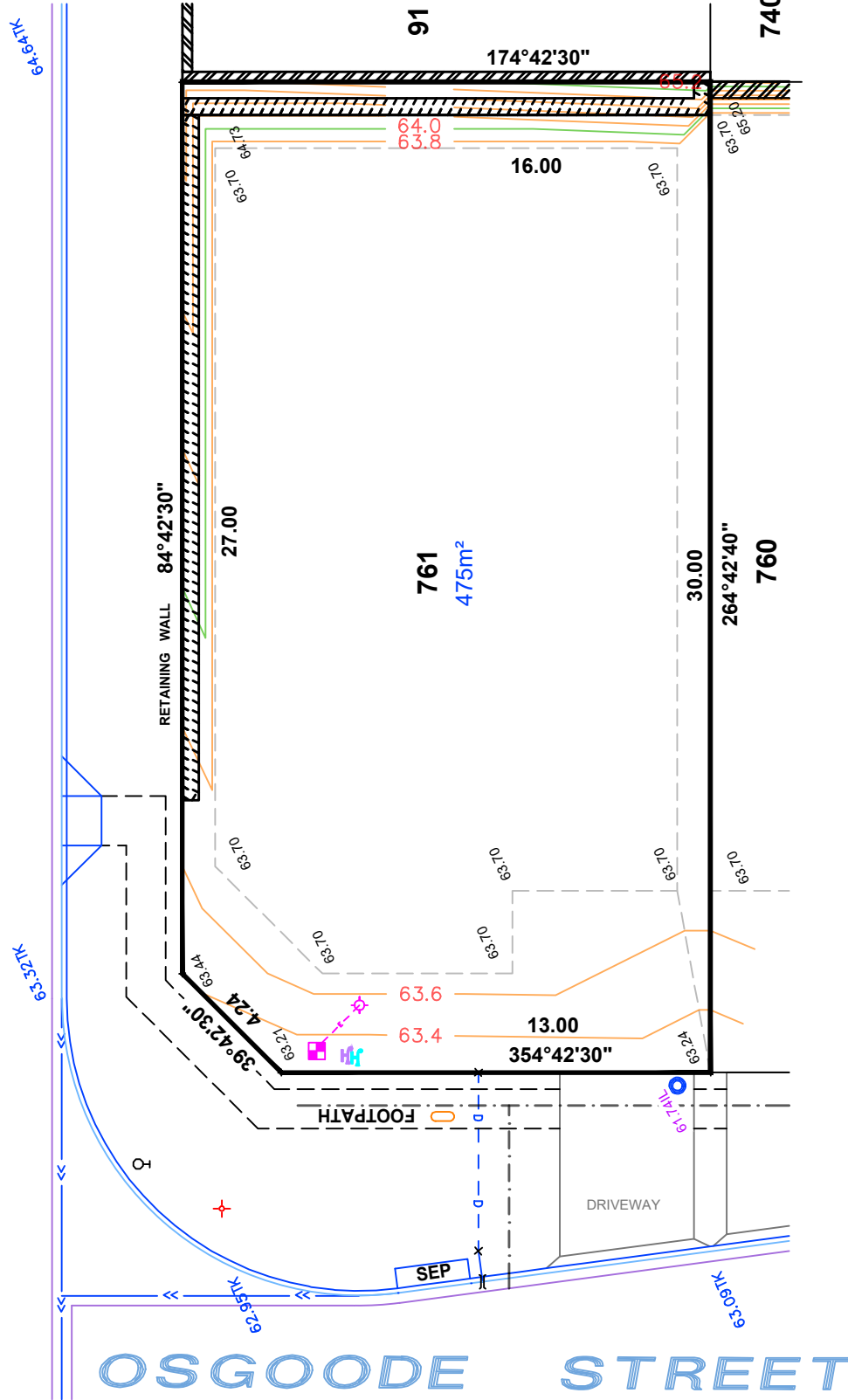
ALLOTMENT 761 in DEV. NO. 145/D119/14/006 & 007
in the area named
SEAFORD HEIGHTS
CT ---/---

PRELIMINARY



DISCLAIMER:
Please note that this site plan is intended for visual purposes only, additional survey work will be required prior to commencing any design or construction on the site.

IMPORTANT
SERVICE AND DRIVEWAY LOCATIONS ARE APPROXIMATE. ANY CHANGES WILL BE AT THE PURCHASERS EXPENSE.
PURCHASER: _____
DATE: _____



LEGEND

- ELECTRICAL LEAD IN
- SEWER IP
- STOBIE POLE
- TELSTRA PIT
- STORMWATER GRATE
- SEWER MANHOLE
- STORMWATER MANHOLE
- LIGHT POLE
- SAPN CONNECTION
- BOLLARD
- SIGN
- STORMWATER CONNECTION
- FOOTPATH
- SIDE ENTRY PIT
- COMMON SERVICE TRENCH
- DOMESTIC OUTLET (STORMWATER)
- SEWER IO
- POTABLE WATER CONNECTION
- RECLAIMED WATER CONNECTION



ALEXANDER SYMONDS
PH 8130 1666
1:200


DISCLAIMER: DATA SHOWN HEREON IS DESIGN INFORMATION AND SHOULD BE CONFIRMED
ORIGINAL SHEET SIZE A4

ALLOTMENT 765 in DEV. NO. 145/D119/14/006 & 007

in the area named
SEAFORD HEIGHTS

CT ---/----

PRELIMINARY

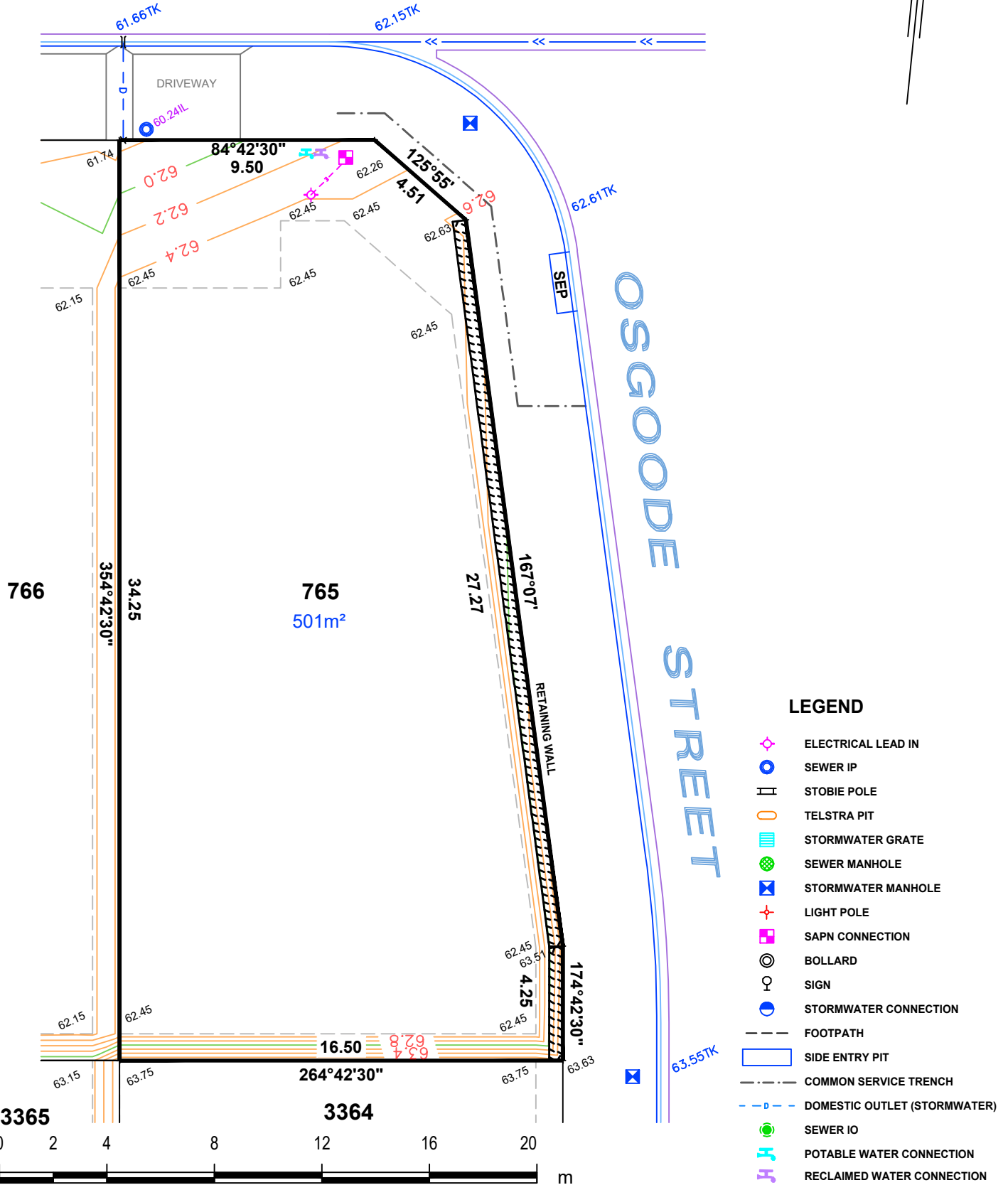


IMPORTANT
SERVICE AND DRIVEWAY LOCATIONS
ARE APPROXIMATE. ANY CHANGES WILL
BE AT THE PURCHASERS EXPENSE.
PURCHASER: _____
PURCHASER: _____
DATE: _____

DISCLAIMER:

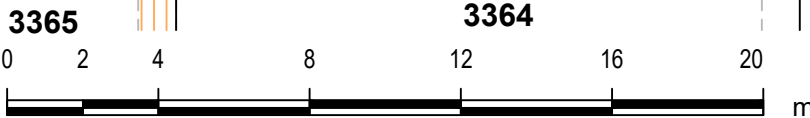
Please note that this site plan is intended for
visual purposes only, additional survey work will
be required prior to commencing any design or
construction on the site.

WILLANDRA STREET



LEGEND

- ELECTRICAL LEAD IN
- SEWER IP
- STOBIE POLE
- TELSTRA PIT
- STORMWATER GRATE
- SEWER MANHOLE
- STORMWATER MANHOLE
- LIGHT POLE
- SAPN CONNECTION
- BOLLARD
- SIGN
- STORMWATER CONNECTION
- FOOTPATH
- SIDE ENTRY PIT
- COMMON SERVICE TRENCH
- DOMESTIC OUTLET (STORMWATER)
- SEWER IO
- POTABLE WATER CONNECTION
- RECLAIMED WATER CONNECTION



ALEXANDER SYMONDS
PH 8130 1666

1:200

DISCLAIMER: DATA SHOWN HEREON IS DESIGN INFORMATION AND SHOULD BE CONFIRMED
ORIGINAL SHEET SIZE A4

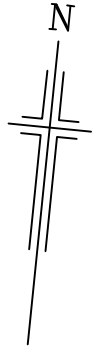
IMPORTANT
 SERVICE AND DRIVEWAY LOCATIONS
 ARE APPROXIMATE. ANY CHANGES WILL
 BE AT THE PURCHASERS EXPENSE.
 PURCHASER: _____
 PURCHASER: _____
 DATE: _____

ALLOTMENT 766 in DEV. NO. 145/D119/14/006 & 007

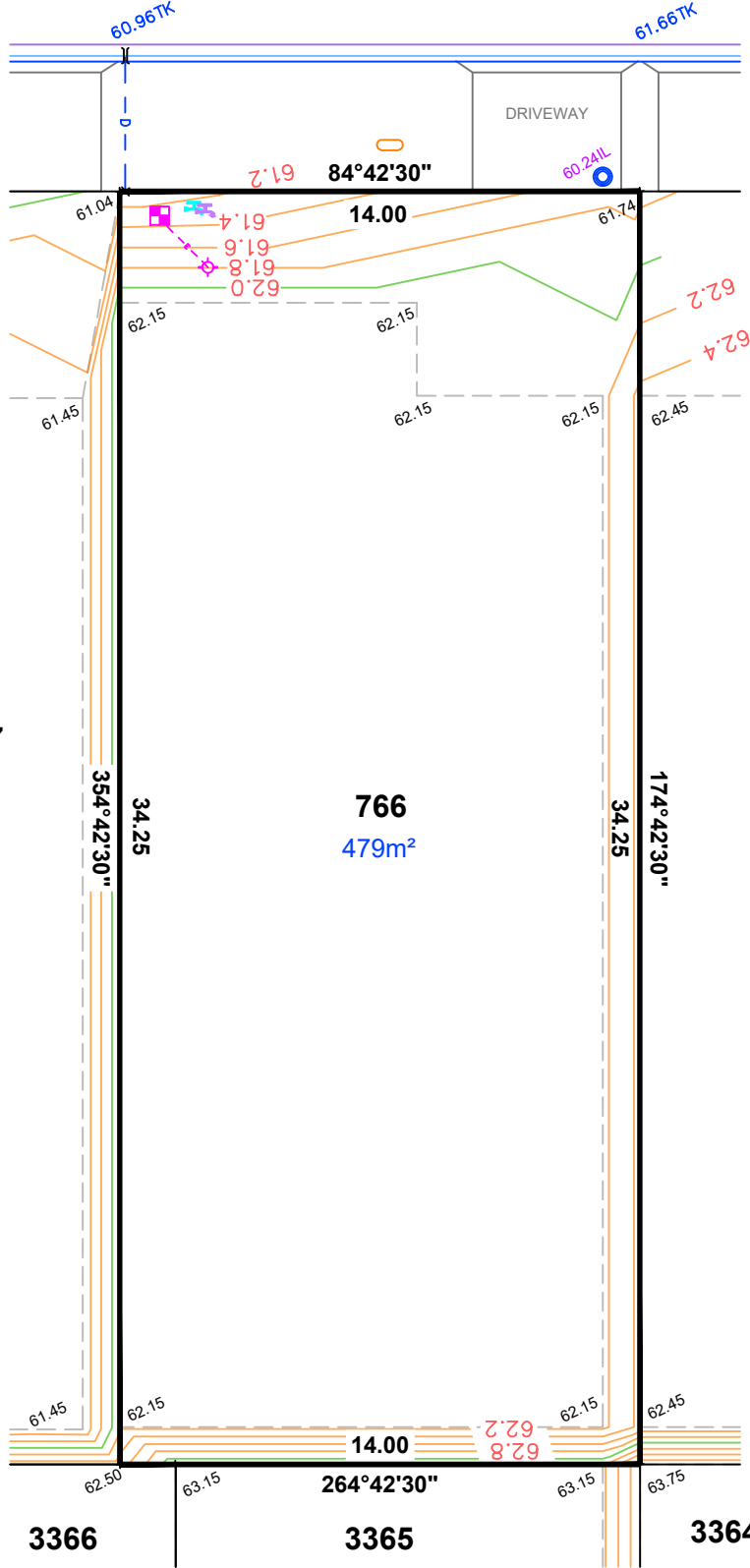
**in the area named
 SEAFORD HEIGHTS**

CT ---/----

PRELIMINARY



WILLANDRA STREET



LEGEND

- ELECTRICAL LEAD IN
- SEWER IP
- STOBIE POLE
- TELSTRA PIT
- STORMWATER GRATE
- SEWER MANHOLE
- STORMWATER MANHOLE
- LIGHT POLE
- SAPN CONNECTION
- BOLLARD
- SIGN
- STORMWATER CONNECTION
- FOOTPATH
- SIDE ENTRY PIT
- COMMON SERVICE TRENCH
- DOMESTIC OUTLET (STORMWATER)
- SEWER IO
- POTABLE WATER CONNECTION
- RECLAIMED WATER CONNECTION



ALEXANDER SYMONDS
 PH 8130 1666

1:200

DISCLAIMER: DATA SHOWN HEREON IS DESIGN INFORMATION AND SHOULD BE CONFIRMED
 ORIGINAL SHEET SIZE A4

IMPORTANT
 SERVICE AND DRIVEWAY LOCATIONS
 ARE APPROXIMATE. ANY CHANGES WILL
 BE AT THE PURCHASERS EXPENSE.
 PURCHASER: _____
 PURCHASER: _____
 DATE: _____

ALLOTMENT 767 in DEV. NO. 145/D119/14/006 & 007

**in the area named
 SEAFORD HEIGHTS**

CT ---/----

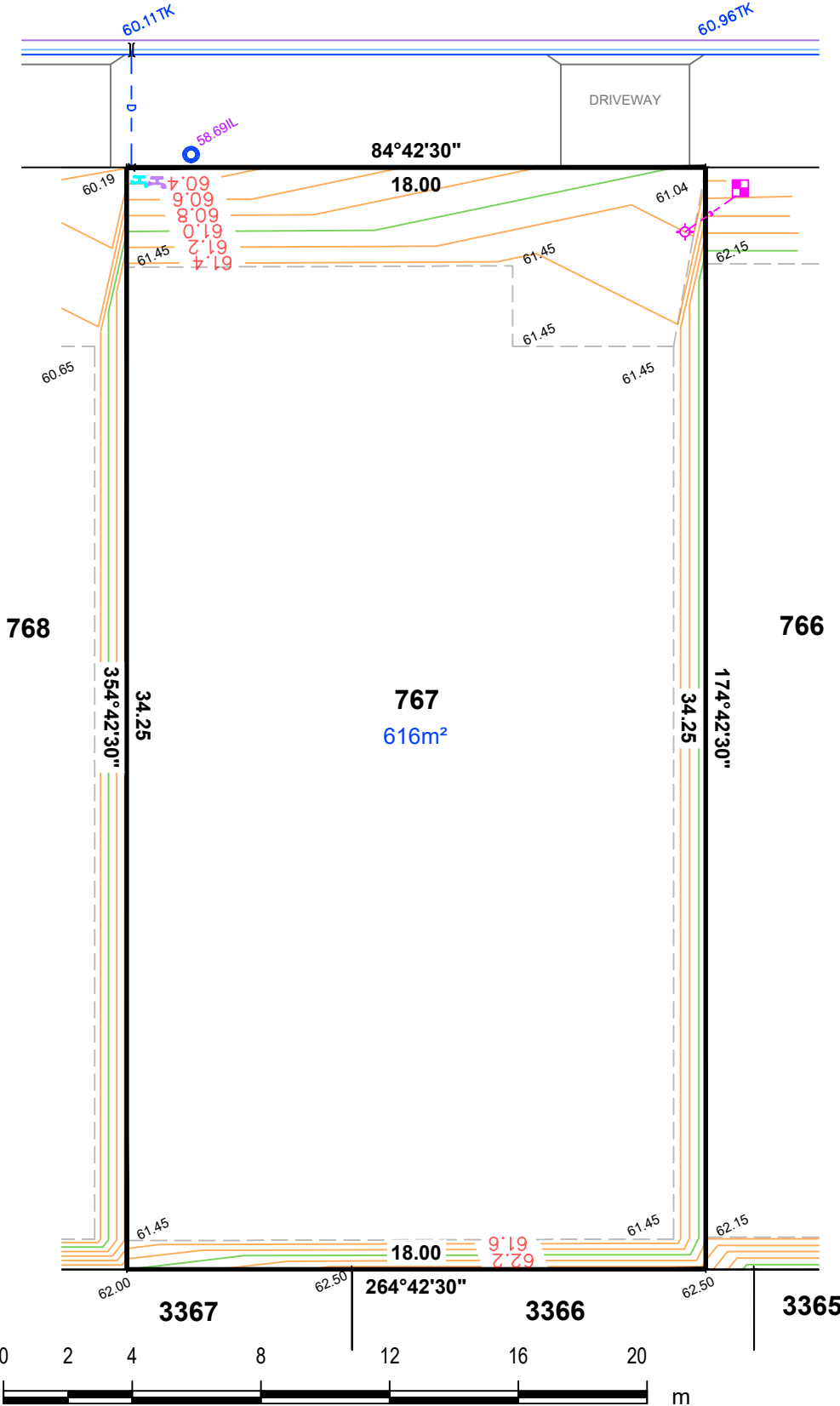
PRELIMINARY

DISCLAIMER:

*Please note that this site plan is intended for
 visual purposes only, additional survey work will
 be required prior to commencing any design or
 construction on the site.*



WILLANDRA STREET



LEGEND

- ELECTRICAL LEAD IN
- SEWER IP
- STOBIE POLE
- TELSTRA PIT
- STORMWATER GRATE
- SEWER MANHOLE
- STORMWATER MANHOLE
- LIGHT POLE
- SAPN CONNECTION
- BOLLARD
- SIGN
- STORMWATER CONNECTION
- FOOTPATH
- SIDE ENTRY PIT
- COMMON SERVICE TRENCH
- DOMESTIC OUTLET (STORMWATER)
- SEWER IO
- POTABLE WATER CONNECTION
- RECLAIMED WATER CONNECTION

ALEXANDER SYMONDS
 PH 8130 1666

1:200

DISCLAIMER: DATA SHOWN HEREON IS DESIGN INFORMATION AND SHOULD BE CONFIRMED
 ORIGINAL SHEET SIZE A4

IMPORTANT
 SERVICE AND DRIVEWAY LOCATIONS
 ARE APPROXIMATE. ANY CHANGES WILL
 BE AT THE PURCHASERS EXPENSE.
 PURCHASER: _____
 PURCHASER: _____
 DATE: _____

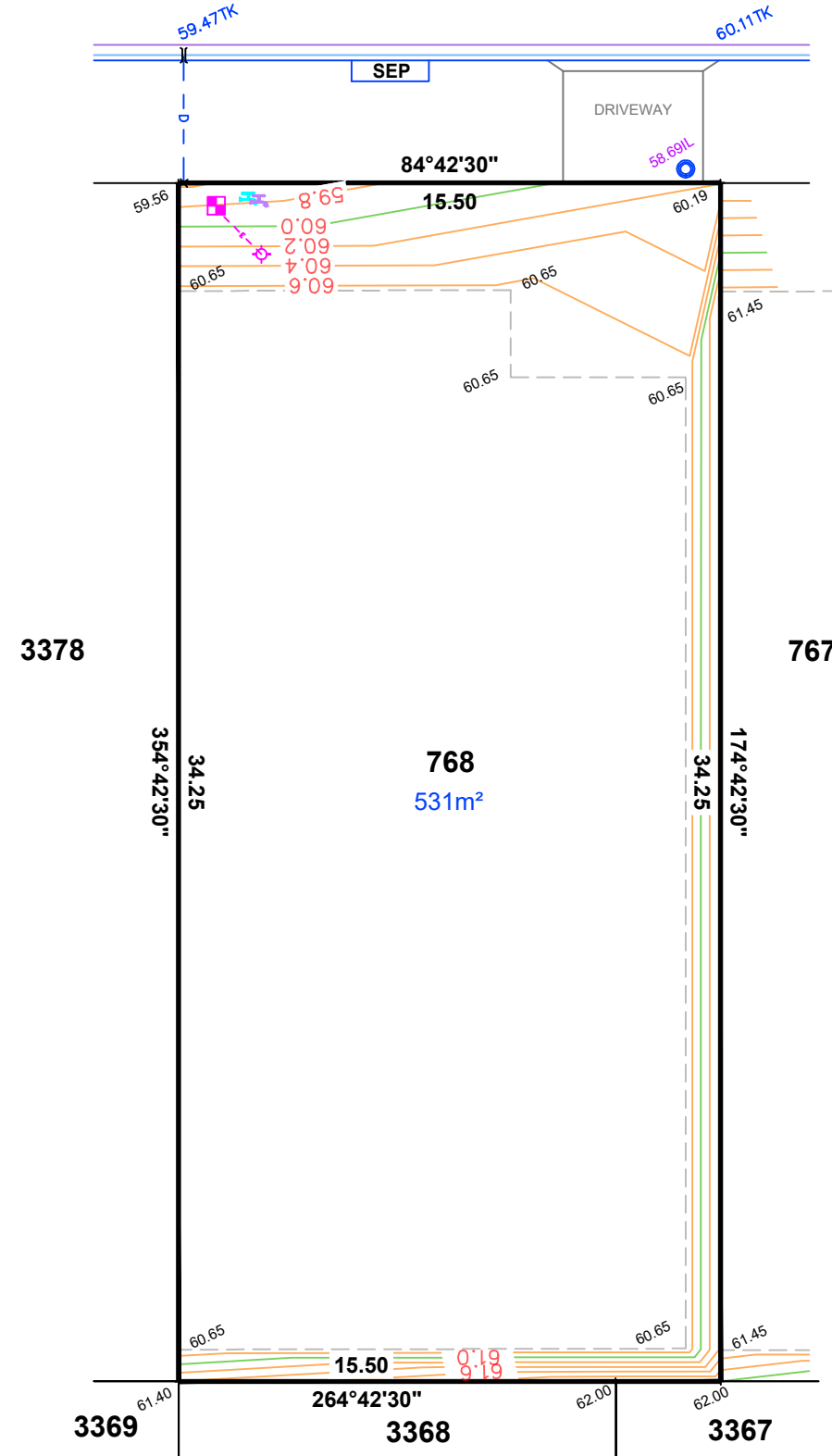
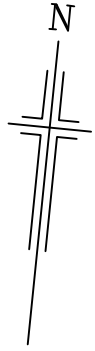
ALLOTMENT 768 in DEV. NO. 145/D119/14/006 & 007

**in the area named
 SEAFORD HEIGHTS**

CT ---/----

PRELIMINARY

WILLANDRA STREET



LEGEND

- ELECTRICAL LEAD IN
- SEWER IP
- STOBIE POLE
- TELSTRA PIT
- STORMWATER GRATE
- SEWER MANHOLE
- STORMWATER MANHOLE
- LIGHT POLE
- SAPN CONNECTION
- BOLLARD
- SIGN
- STORMWATER CONNECTION
- FOOTPATH
- SIDE ENTRY PIT
- COMMON SERVICE TRENCH
- DOMESTIC OUTLET (STORMWATER)
- SEWER IO
- POTABLE WATER CONNECTION
- RECLAIMED WATER CONNECTION



ALEXANDER SYMONDS
 PH 8130 1666

1:200

DISCLAIMER: DATA SHOWN HEREON IS DESIGN INFORMATION AND SHOULD BE CONFIRMED
 ORIGINAL SHEET SIZE A4


IMPORTANT
 SERVICE AND DRIVEWAY LOCATIONS
 ARE APPROXIMATE. ANY CHANGES WILL
 BE AT THE PURCHASERS EXPENSE.
 PURCHASER: _____
 PURCHASER: _____
 DATE: _____

ALLOTMENT 770 in DEV. NO. 145/D119/14/006 & 007

**in the area named
 SEAFORD HEIGHTS**

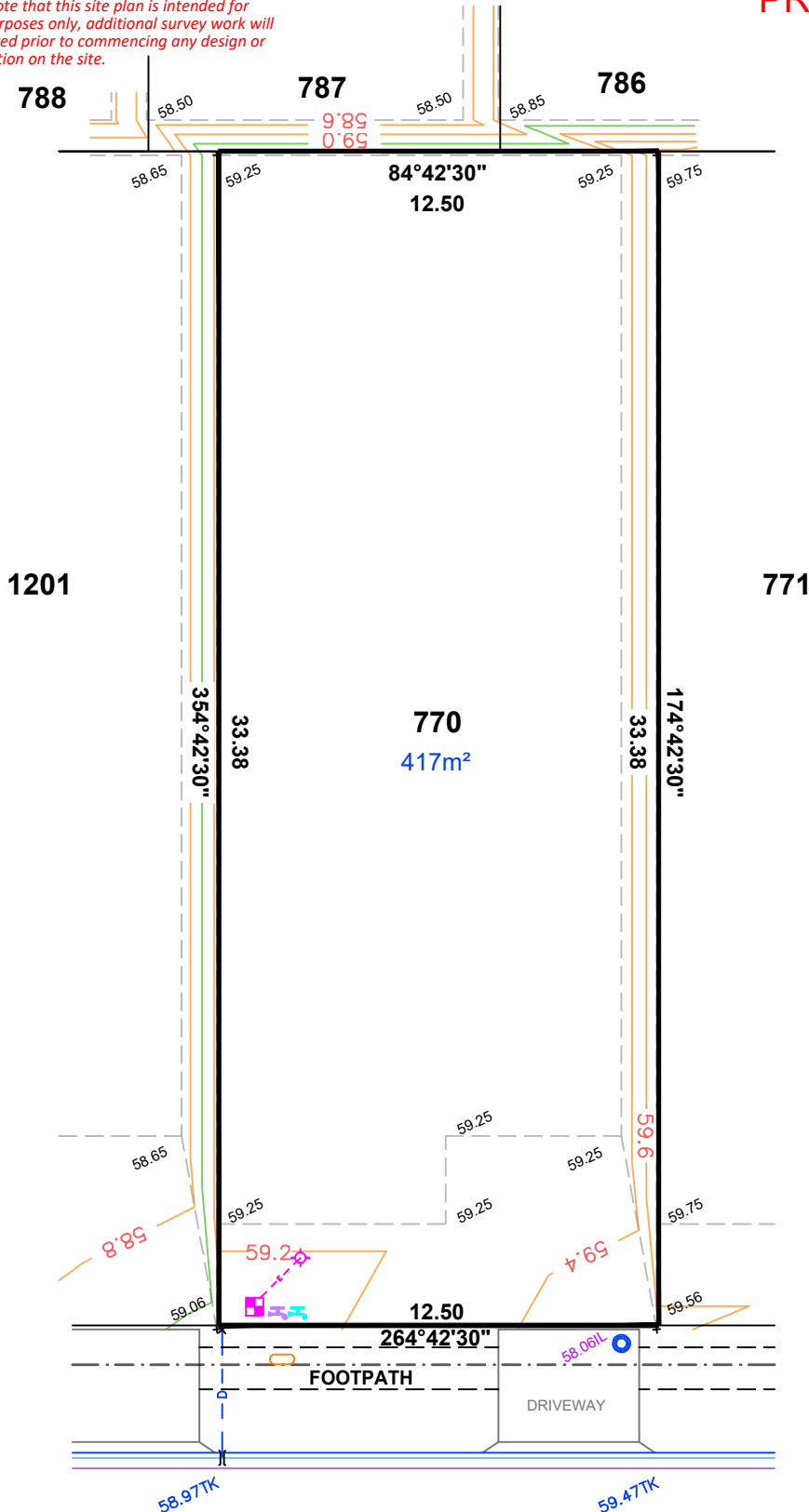
CT ---/----

PRELIMINARY



DISCLAIMER:

Please note that this site plan is intended for visual purposes only, additional survey work will be required prior to commencing any design or construction on the site.



WILLANDRA STREET

LEGEND

- ELECTRICAL LEAD IN
- SEWER IP
- STOBIE POLE
- TELSTRA PIT
- STORMWATER GRATE
- SEWER MANHOLE
- STORMWATER MANHOLE
- LIGHT POLE
- SAPN CONNECTION
- BOLLARD
- SIGN
- STORMWATER CONNECTION
- FOOTPATH
- SIDE ENTRY PIT
- COMMON SERVICE TRENCH
- DOMESTIC OUTLET (STORMWATER)
- SEWER IO
- POTABLE WATER CONNECTION
- RECLAIMED WATER CONNECTION



ALEXANDER SYMONDS
 PH 8130 1666

1:200

DISCLAIMER: DATA SHOWN HEREON IS DESIGN INFORMATION AND SHOULD BE CONFIRMED
 ORIGINAL SHEET SIZE A4

IMPORTANT
 SERVICE AND DRIVEWAY LOCATIONS
 ARE APPROXIMATE. ANY CHANGES WILL
 BE AT THE PURCHASERS EXPENSE.
 PURCHASER: _____
 PURCHASER: _____
 DATE: _____

ALLOTMENT 771 in DEV. NO. 145/D119/14/006 & 007

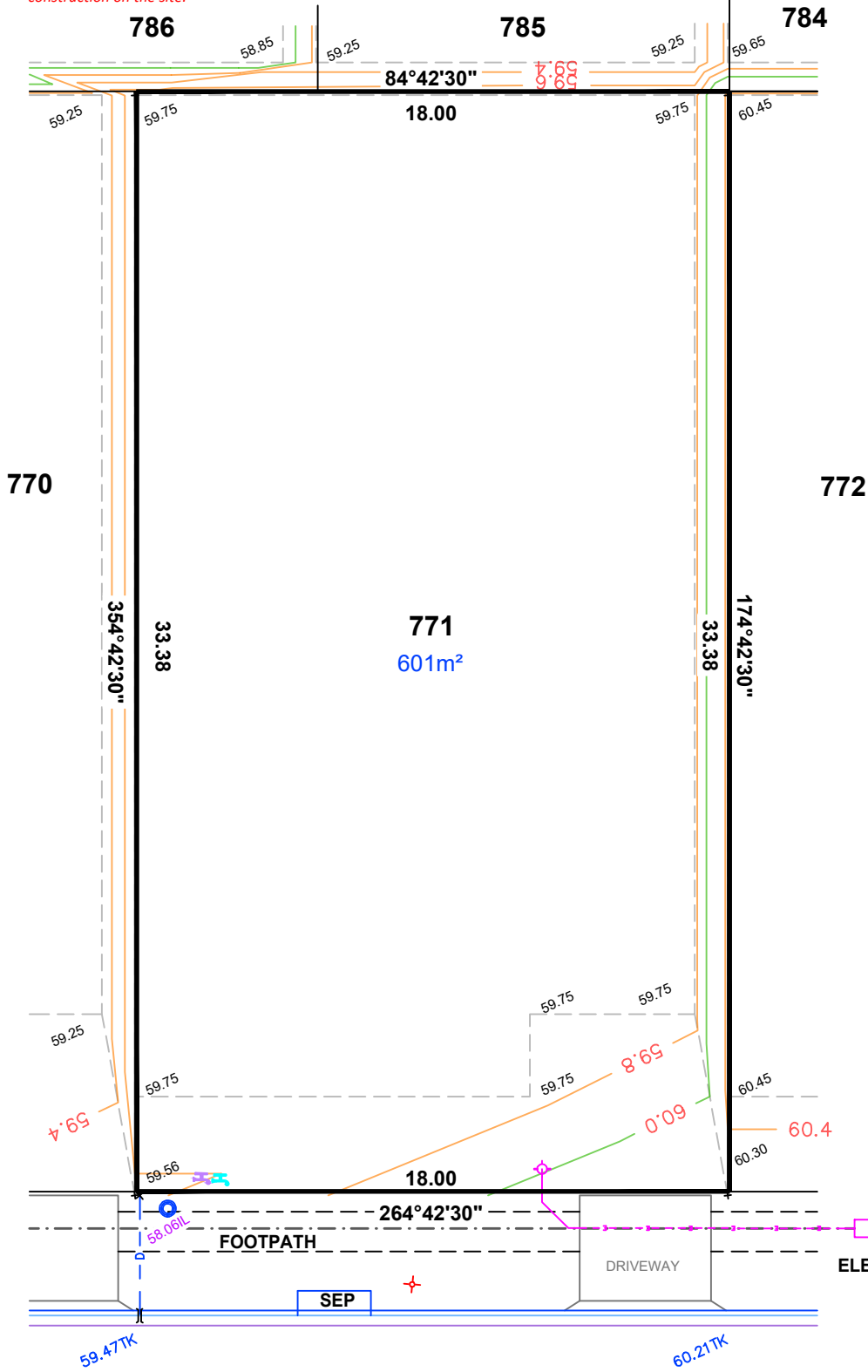
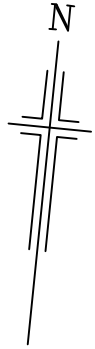
**in the area named
 SEAFORD HEIGHTS**

CT ---/----

PRELIMINARY

DISCLAIMER:

Please note that this site plan is intended for
 visual purposes only, additional survey work will
 be required prior to commencing any design or
 construction on the site.



LEGEND

- ELECTRICAL LEAD IN
- SEWER IP
- STOBIE POLE
- TELSTRA PIT
- STORMWATER GRATE
- SEWER MANHOLE
- STORMWATER MANHOLE
- LIGHT POLE
- SAPN CONNECTION
- BOLLARD
- SIGN
- STORMWATER CONNECTION
- FOOTPATH
- SIDE ENTRY PIT
- COMMON SERVICE TRENCH
- DOMESTIC OUTLET (STORMWATER)
- SEWER IO
- POTABLE WATER CONNECTION
- RECLAIMED WATER CONNECTION



ALEXANDER SYMONDS
 PH 8130 1666

1:200

DISCLAIMER: DATA SHOWN HEREON IS DESIGN INFORMATION AND SHOULD BE CONFIRMED
 ORIGINAL SHEET SIZE A4

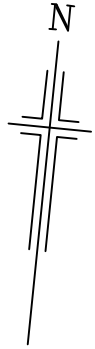
IMPORTANT
 SERVICE AND DRIVEWAY LOCATIONS
 ARE APPROXIMATE. ANY CHANGES WILL
 BE AT THE PURCHASERS EXPENSE.
 PURCHASER: _____
 PURCHASER: _____
 DATE: _____

ALLOTMENT 772 in DEV. NO. 145/D119/14/006 & 007

**in the area named
 SEAFORD HEIGHTS**

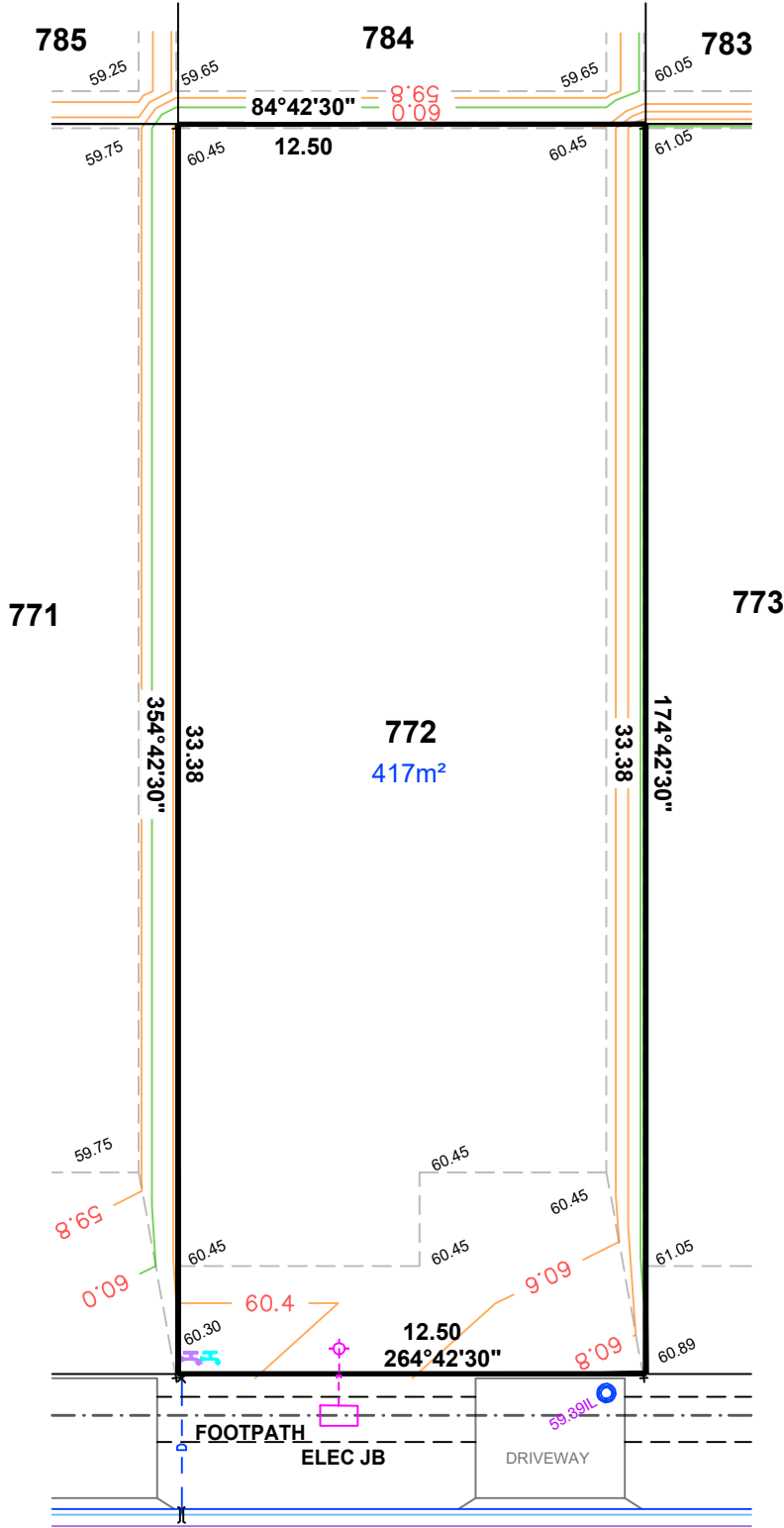
CT ---/----

PRELIMINARY



DISCLAIMER:

Please note that this site plan is intended for visual purposes only, additional survey work will be required prior to commencing any design or construction on the site.



LEGEND

- ELECTRICAL LEAD IN
- SEWER IP
- STOBIE POLE
- TELSTRA PIT
- STORMWATER GRATE
- SEWER MANHOLE
- STORMWATER MANHOLE
- LIGHT POLE
- SAPN CONNECTION
- BOLLARD
- SIGN
- STORMWATER CONNECTION
- FOOTPATH
- SIDE ENTRY PIT
- COMMON SERVICE TRENCH
- DOMESTIC OUTLET (STORMWATER)
- SEWER IO
- POTABLE WATER CONNECTION
- RECLAIMED WATER CONNECTION

WILLANDRA STREET



ALEXANDER SYMONDS
 PH 8130 1666

1:200

DISCLAIMER: DATA SHOWN HEREON IS DESIGN INFORMATION AND SHOULD BE CONFIRMED
 ORIGINAL SHEET SIZE A4

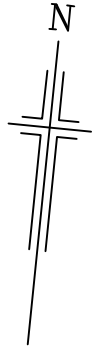
IMPORTANT
 SERVICE AND DRIVEWAY LOCATIONS
 ARE APPROXIMATE. ANY CHANGES WILL
 BE AT THE PURCHASERS EXPENSE.
 PURCHASER: _____
 PURCHASER: _____
 DATE: _____

ALLOTMENT 773 in DEV. NO. 145/D119/14/006 & 007

**in the area named
 SEAFORD HEIGHTS**

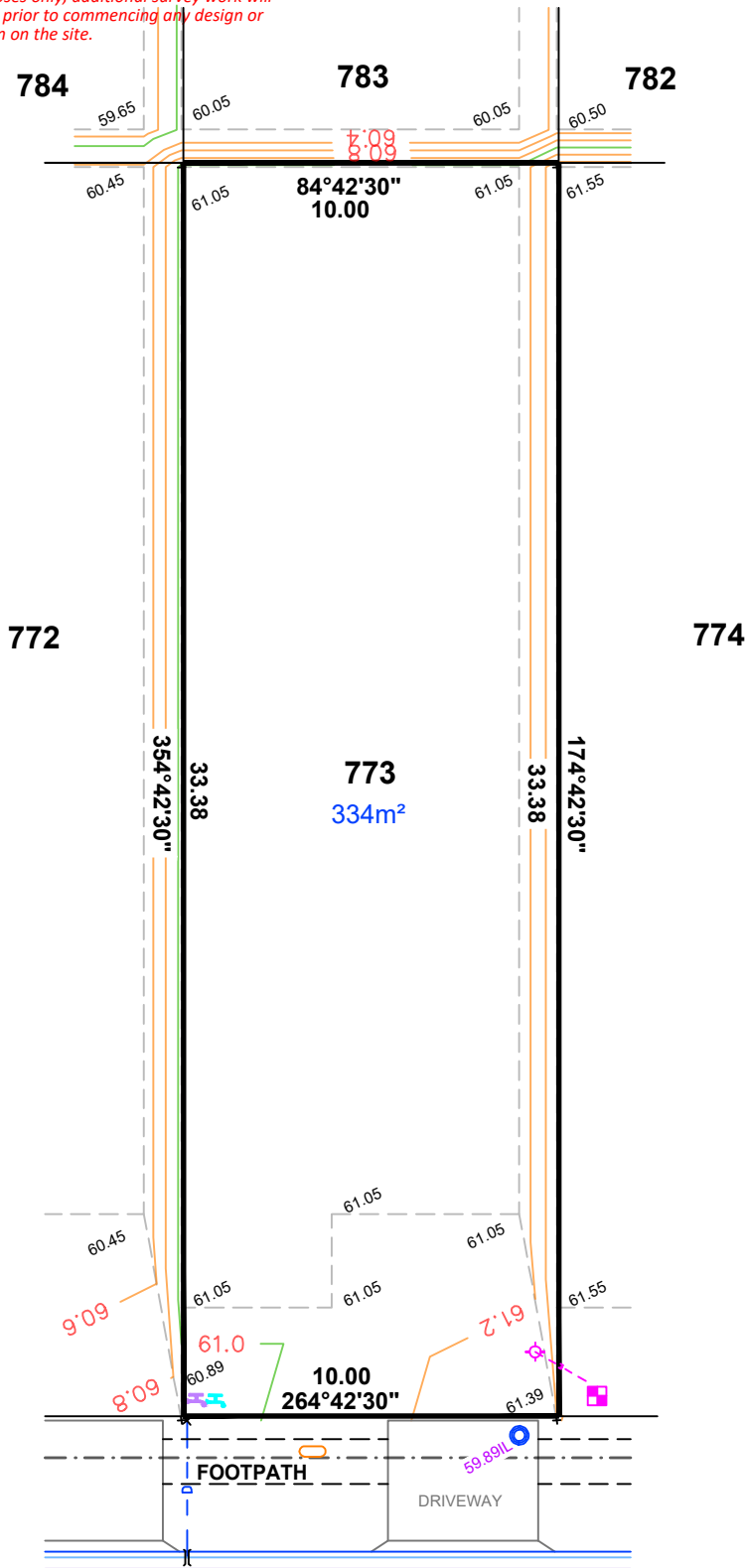
CT ---/----

PRELIMINARY



DISCLAIMER:

Please note that this site plan is intended for visual purposes only, additional survey work will be required prior to commencing any design or construction on the site.



LEGEND

- ELECTRICAL LEAD IN
- SEWER IP
- STOBIE POLE
- TELSTRA PIT
- STORMWATER GRATE
- SEWER MANHOLE
- STORMWATER MANHOLE
- LIGHT POLE
- SAPN CONNECTION
- BOLLARD
- SIGN
- STORMWATER CONNECTION
- FOOTPATH
- SIDE ENTRY PIT
- COMMON SERVICE TRENCH
- DOMESTIC OUTLET (STORMWATER)
- SEWER IO
- POTABLE WATER CONNECTION
- RECLAIMED WATER CONNECTION

WILLANDRA STREET



ALEXANDER SYMONDS
 PH 8130 1666

1:200

DISCLAIMER: DATA SHOWN HEREON IS DESIGN INFORMATION AND SHOULD BE CONFIRMED
 ORIGINAL SHEET SIZE A4

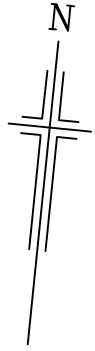
IMPORTANT
 SERVICE AND DRIVEWAY LOCATIONS
 ARE APPROXIMATE. ANY CHANGES WILL
 BE AT THE PURCHASERS EXPENSE.
 PURCHASER: _____
 PURCHASER: _____
 DATE: _____

ALLOTMENT 774 in DEV. NO. 145/D119/14/006 & 007

**in the area named
 SEAFORD HEIGHTS**

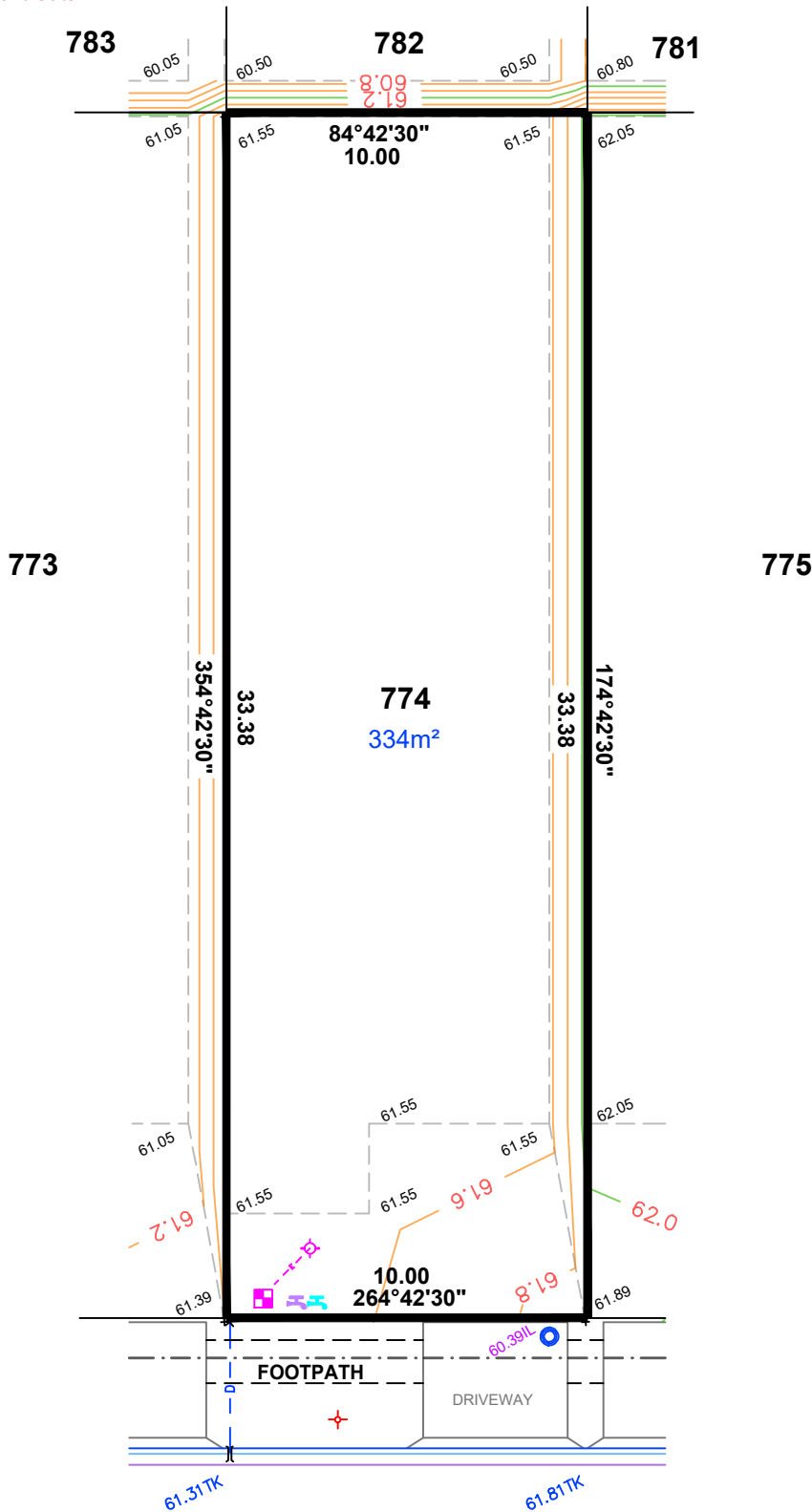
CT ---/----

PRELIMINARY



DISCLAIMER:


*Please note that this site plan is intended for
 visual purposes only, additional survey work will
 be required prior to commencing any design or
 construction on the site.*



LEGEND

- ELECTRICAL LEAD IN
- SEWER IP
- STOBIE POLE
- TELSTRA PIT
- STORMWATER GRATE
- SEWER MANHOLE
- STORMWATER MANHOLE
- LIGHT POLE
- SAPN CONNECTION
- BOLLARD
- SIGN
- STORMWATER CONNECTION
- FOOTPATH
- SIDE ENTRY PIT
- COMMON SERVICE TRENCH
- DOMESTIC OUTLET (STORMWATER)
- SEWER IO
- POTABLE WATER CONNECTION
- RECLAIMED WATER CONNECTION

WILLANDRA STREET



ALEXANDER SYMONDS
 PH 8130 1666

1:200

DISCLAIMER: DATA SHOWN HEREON IS DESIGN INFORMATION AND SHOULD BE CONFIRMED
 ORIGINAL SHEET SIZE A4

IMPORTANT
 SERVICE AND DRIVEWAY LOCATIONS
 ARE APPROXIMATE. ANY CHANGES WILL
 BE AT THE PURCHASERS EXPENSE.
 PURCHASER: _____
 PURCHASER: _____
 DATE: _____

ALLOTMENT 775 in DEV. NO. 145/D119/14/006 & 007

**in the area named
 SEAFORD HEIGHTS**

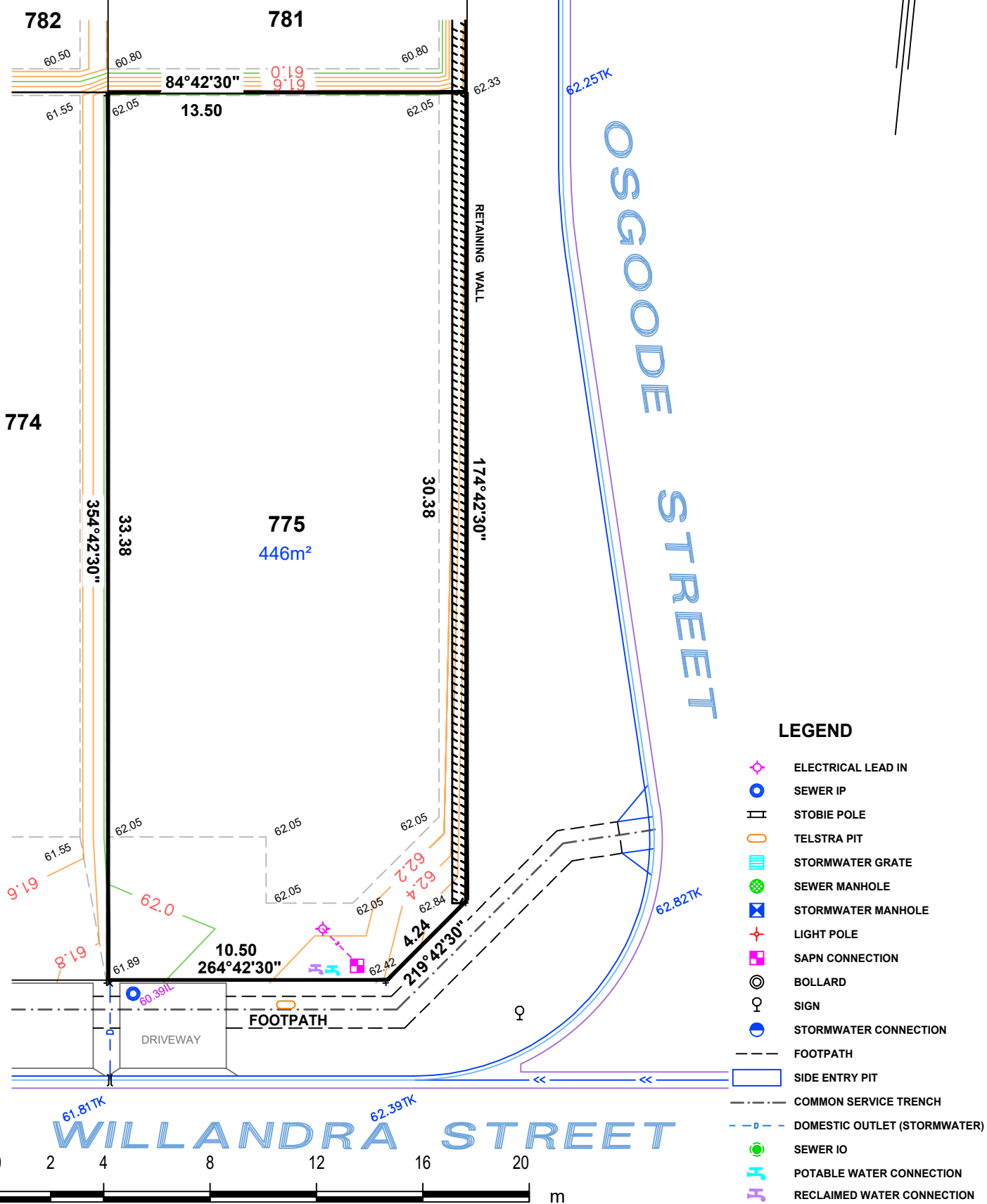
CT ---/----

PRELIMINARY



DISCLAIMER:

Please note that this site plan is intended for
 visual purposes only, additional survey work will
 be required prior to commencing any design or
 construction on the site.



LEGEND

- ELECTRICAL LEAD IN
- SEWER IP
- STOBIE POLE
- TELSTRA PIT
- STORMWATER GRATE
- SEWER MANHOLE
- STORMWATER MANHOLE
- LIGHT POLE
- SAPN CONNECTION
- BOLLARD
- SIGN
- STORMWATER CONNECTION
- FOOTPATH
- SIDE ENTRY PIT
- COMMON SERVICE TRENCH
- DOMESTIC OUTLET (STORMWATER)
- SEWER IO
- POTABLE WATER CONNECTION
- RECLAIMED WATER CONNECTION



ALEXANDER SYMONDS
 PH 8130 1666

1:200

DISCLAIMER: DATA SHOWN HEREON IS DESIGN INFORMATION AND SHOULD BE CONFIRMED
 ORIGINAL SHEET SIZE A4

IMPORTANT
 SERVICE AND DRIVEWAY LOCATIONS
 ARE APPROXIMATE. ANY CHANGES WILL
 BE AT THE PURCHASERS EXPENSE.
 PURCHASER: _____
 PURCHASER: _____
 DATE: _____

ALLOTMENT 776 in DEV. NO. 145/D119/14/006 & 007

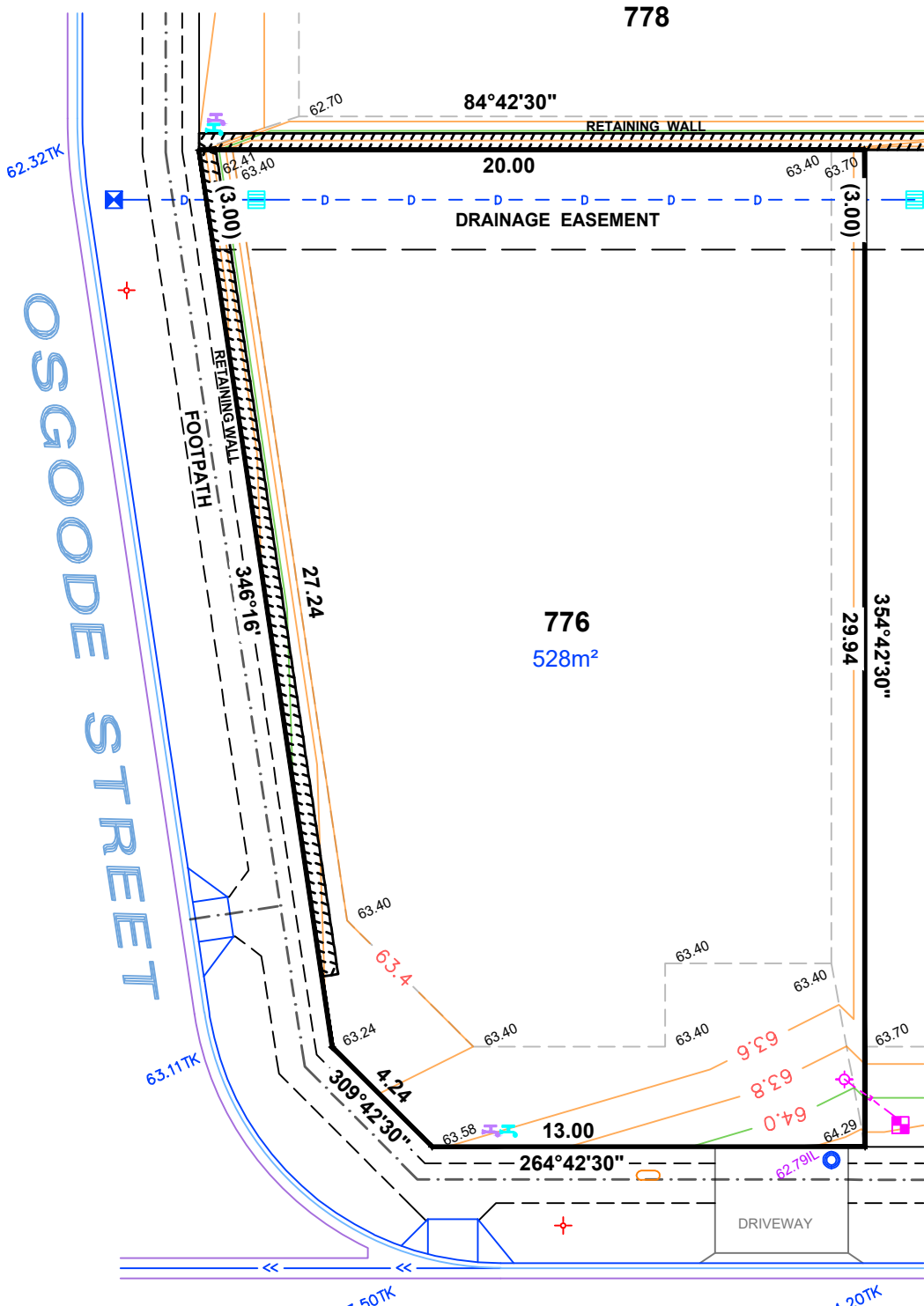
**in the area named
 SEAFORD HEIGHTS**

CT ---/----

PRELIMINARY

DISCLAIMER:

Please note that this site plan is intended for
 visual purposes only, additional survey work will
 be required prior to commencing any design or
 construction on the site.



LEGEND

- ELECTRICAL LEAD IN
- SEWER IP
- STOBIE POLE
- TELSTRA PIT
- STORMWATER GRATE
- SEWER MANHOLE
- STORMWATER MANHOLE
- LIGHT POLE
- SAPN CONNECTION
- BOLLARD
- SIGN
- STORMWATER CONNECTION
- FOOTPATH
- SIDE ENTRY PIT
- COMMON SERVICE TRENCH
- DOMESTIC OUTLET (STORMWATER)
- SEWER IO
- POTABLE WATER CONNECTION
- RECLAIMED WATER CONNECTION



ALEXANDER SYMONDS
 PH 8130 1666

1:200

DISCLAIMER: DATA SHOWN HEREON IS DESIGN INFORMATION AND SHOULD BE CONFIRMED
 ORIGINAL SHEET SIZE A4

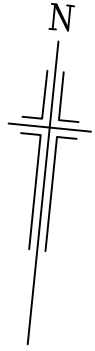
IMPORTANT
 SERVICE AND DRIVEWAY LOCATIONS
 ARE APPROXIMATE. ANY CHANGES WILL
 BE AT THE PURCHASERS EXPENSE.
 PURCHASER: _____
 PURCHASER: _____
 DATE: _____

ALLOTMENT 777 in DEV. NO. 145/D119/14/006 & 007

**in the area named
 SEAFORD HEIGHTS**

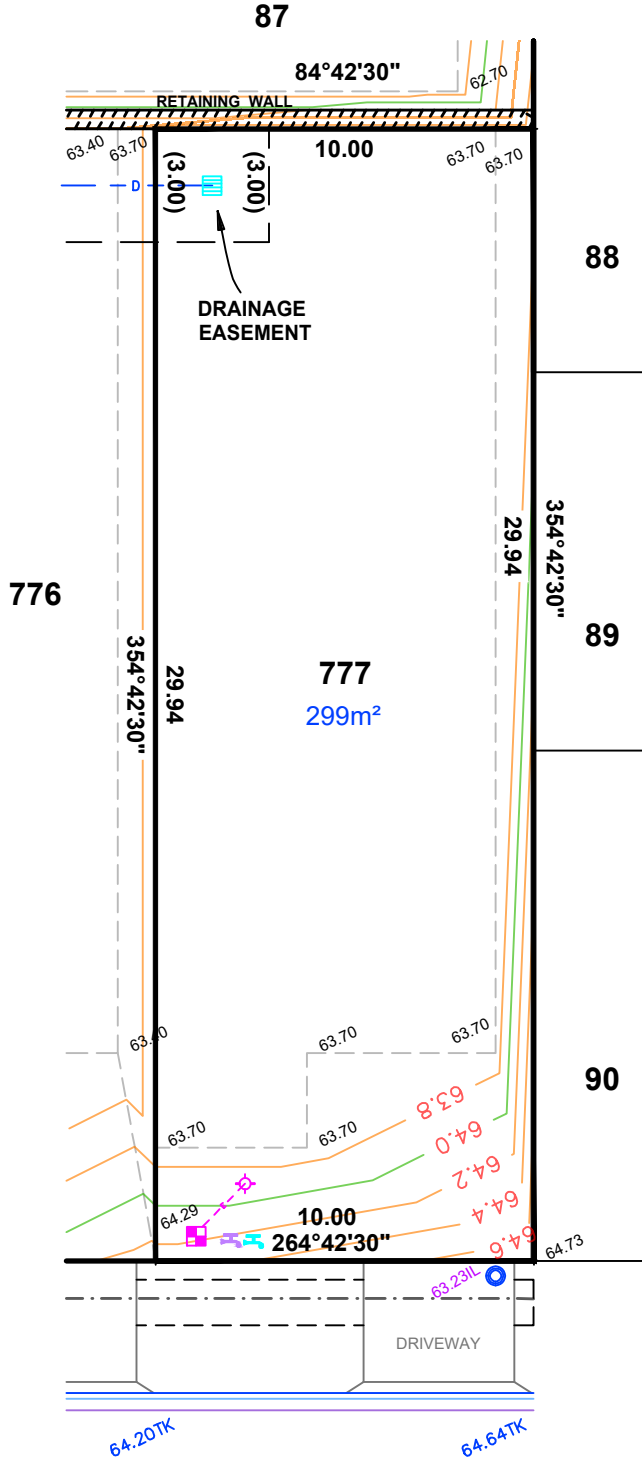
CT ---/----

PRELIMINARY



DISCLAIMER:

Please note that this site plan is intended for visual purposes only, additional survey work will be required prior to commencing any design or construction on the site.



LEGEND

- ELECTRICAL LEAD IN
- SEWER IP
- STOBIE POLE
- TELSTRA PIT
- STORMWATER GRATE
- SEWER MANHOLE
- STORMWATER MANHOLE
- LIGHT POLE
- SAPN CONNECTION
- BOLLARD
- SIGN
- STORMWATER CONNECTION
- FOOTPATH
- SIDE ENTRY PIT
- COMMON SERVICE TRENCH
- DOMESTIC OUTLET (STORMWATER)
- SEWER IO
- POTABLE WATER CONNECTION
- RECLAIMED WATER CONNECTION

WILLANDRA STREET



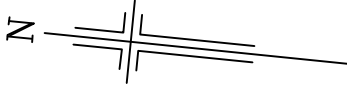
ALEXANDER SYMONDS
 PH 8130 1666

1:200

DISCLAIMER: DATA SHOWN HEREON IS DESIGN INFORMATION AND SHOULD BE CONFIRMED
 ORIGINAL SHEET SIZE A4

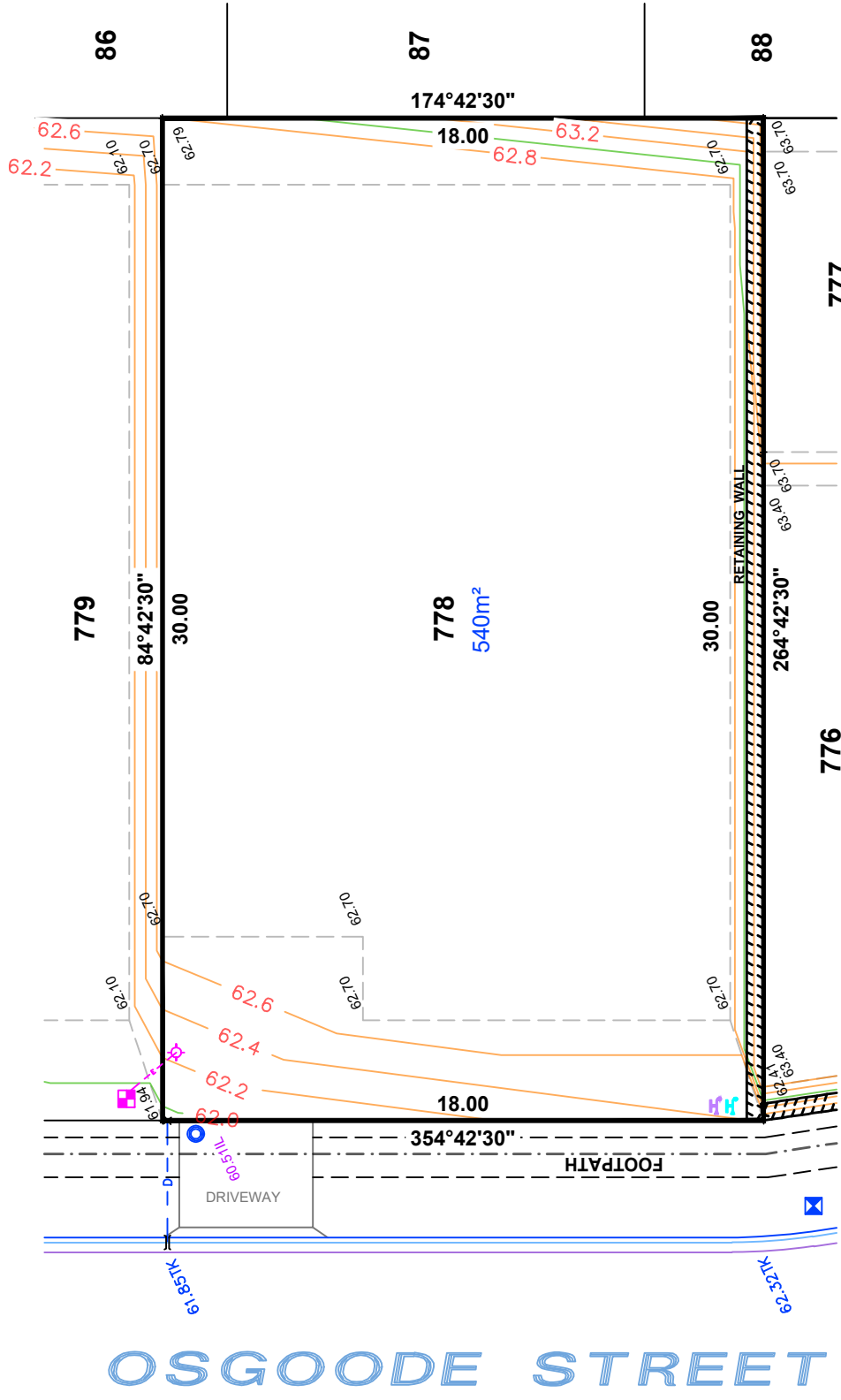
ALLOTMENT 778 in DEV. NO. 145/D119/14/006 & 007
in the area named
SEAFORD HEIGHTS
CT ---/---

PRELIMINARY



DISCLAIMER:
Please note that this site plan is intended for visual purposes only, additional survey work will be required prior to commencing any design or construction on the site.

IMPORTANT
SERVICE AND DRIVEWAY LOCATIONS ARE APPROXIMATE. ANY CHANGES WILL BE AT THE PURCHASERS EXPENSE.
PURCHASER: _____
DATE: _____



LEGEND

- ELECTRICAL LEAD IN
- SEWER IP
- STOBIE POLE
- TELSTRA PIT
- STORMWATER GRATE
- SEWER MANHOLE
- STORMWATER MANHOLE
- LIGHT POLE
- SAPN CONNECTION
- BOLLARD
- SIGN
- STORMWATER CONNECTION
- FOOTPATH
- SIDE ENTRY PIT
- COMMON SERVICE TRENCH
- DOMESTIC OUTLET (STORMWATER)
- SEWER IO
- POTABLE WATER CONNECTION
- RECLAIMED WATER CONNECTION

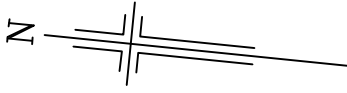


ALEXANDER SYMONDS
PH 8130 1666

1:200

DISCLAIMER: DATA SHOWN HEREON IS DESIGN INFORMATION AND SHOULD BE CONFIRMED
ORIGINAL SHEET SIZE A4

ALLOTMENT 779 in DEV. NO. 145/D119/14/006 & 007
 in the area named
SEAFORD HEIGHTS
 CT ---/---



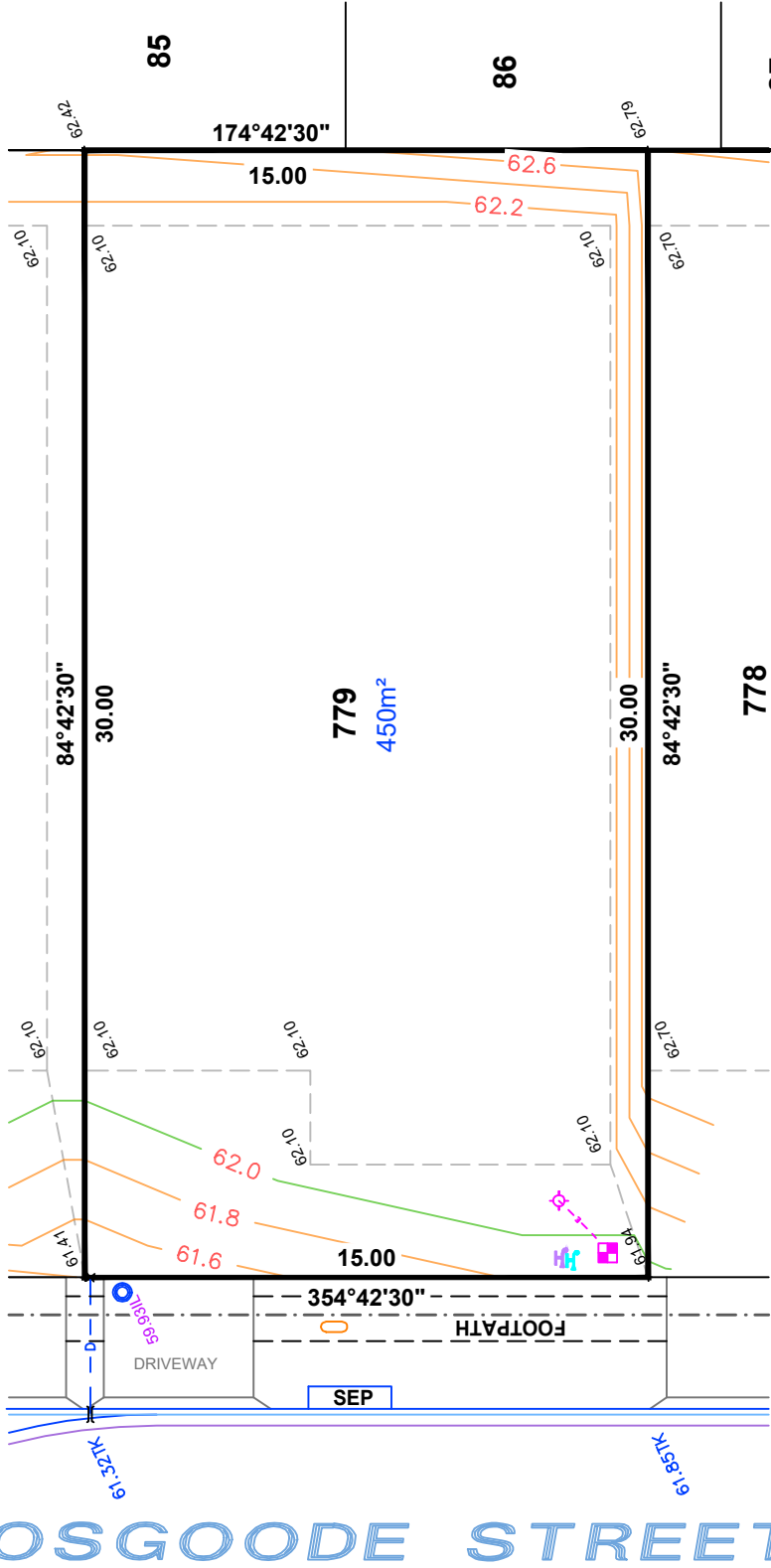
PRELIMINARY

DISCLAIMER:

Please note that this site plan is intended for visual purposes only, additional survey work will be required prior to commencing any design or construction on the site.

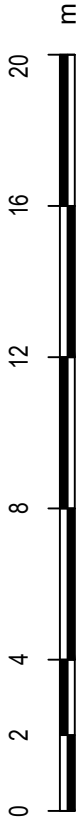
IMPORTANT
 SERVICE AND DRIVEWAY LOCATIONS ARE APPROXIMATE. ANY CHANGES WILL BE AT THE PURCHASERS EXPENSE.
 PURCHASER: _____
 PURCHASER: _____
 DATE: _____

780



LEGEND

- ELECTRICAL LEAD IN
- SEWER IP
- STOBIE POLE
- TELSTRA PIT
- STORMWATER GRATE
- SEWER MANHOLE
- STORMWATER MANHOLE
- LIGHT POLE
- SAPN CONNECTION
- BOLLARD
- SIGN
- STORMWATER CONNECTION
- FOOTPATH
- SIDE ENTRY PIT
- COMMON SERVICE TRENCH
- DOMESTIC OUTLET (STORMWATER)
- SEWER IO
- POTABLE WATER CONNECTION
- RECLAIMED WATER CONNECTION



ALEXANDER SYMONDS
 PH 8130 1666

1:200

DISCLAIMER: DATA SHOWN HEREON IS DESIGN INFORMATION AND SHOULD BE CONFIRMED
 ORIGINAL SHEET SIZE A4

IMPORTANT
 SERVICE AND DRIVEWAY LOCATIONS
 ARE APPROXIMATE. ANY CHANGES WILL
 BE AT THE PURCHASERS EXPENSE.
 PURCHASER: _____
 PURCHASER: _____
 DATE: _____

ALLOTMENT 781 in DEV. NO. 145/D119/14/006 & 007

**in the area named
 SEAFORD HEIGHTS**

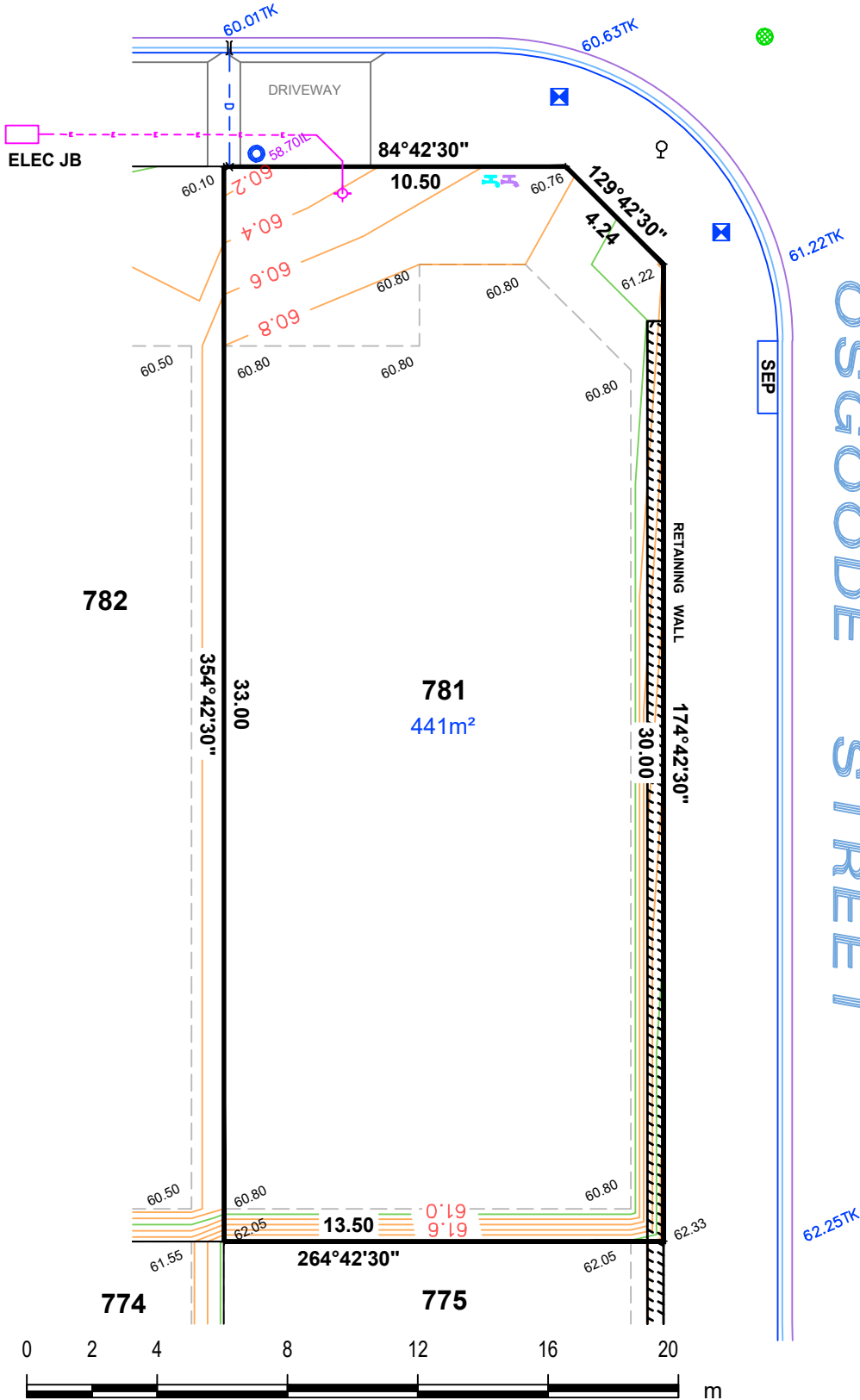
CT ---/----

PRELIMINARY



HARRISON STREET

OSGOODE STREET



LEGEND

- ELECTRICAL LEAD IN
- SEWER IP
- STOBIE POLE
- TELSTRA PIT
- STORMWATER GRATE
- SEWER MANHOLE
- STORMWATER MANHOLE
- LIGHT POLE
- SAPN CONNECTION
- BOLLARD
- SIGN
- STORMWATER CONNECTION
- FOOTPATH
- SIDE ENTRY PIT
- COMMON SERVICE TRENCH
- DOMESTIC OUTLET (STORMWATER)
- SEWER IO
- POTABLE WATER CONNECTION
- RECLAIMED WATER CONNECTION



ALEXANDER SYMONDS
 PH 8130 1666

1:200

DISCLAIMER: DATA SHOWN HEREON IS DESIGN INFORMATION AND SHOULD BE CONFIRMED
 ORIGINAL SHEET SIZE A4

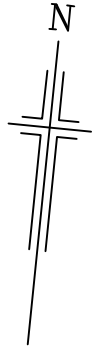
IMPORTANT
 SERVICE AND DRIVEWAY LOCATIONS
 ARE APPROXIMATE. ANY CHANGES WILL
 BE AT THE PURCHASERS EXPENSE.
 PURCHASER: _____
 PURCHASER: _____
 DATE: _____

ALLOTMENT 782 in DEV. NO. 145/D119/14/006 & 007

**in the area named
 SEAFORD HEIGHTS**

CT ---/----

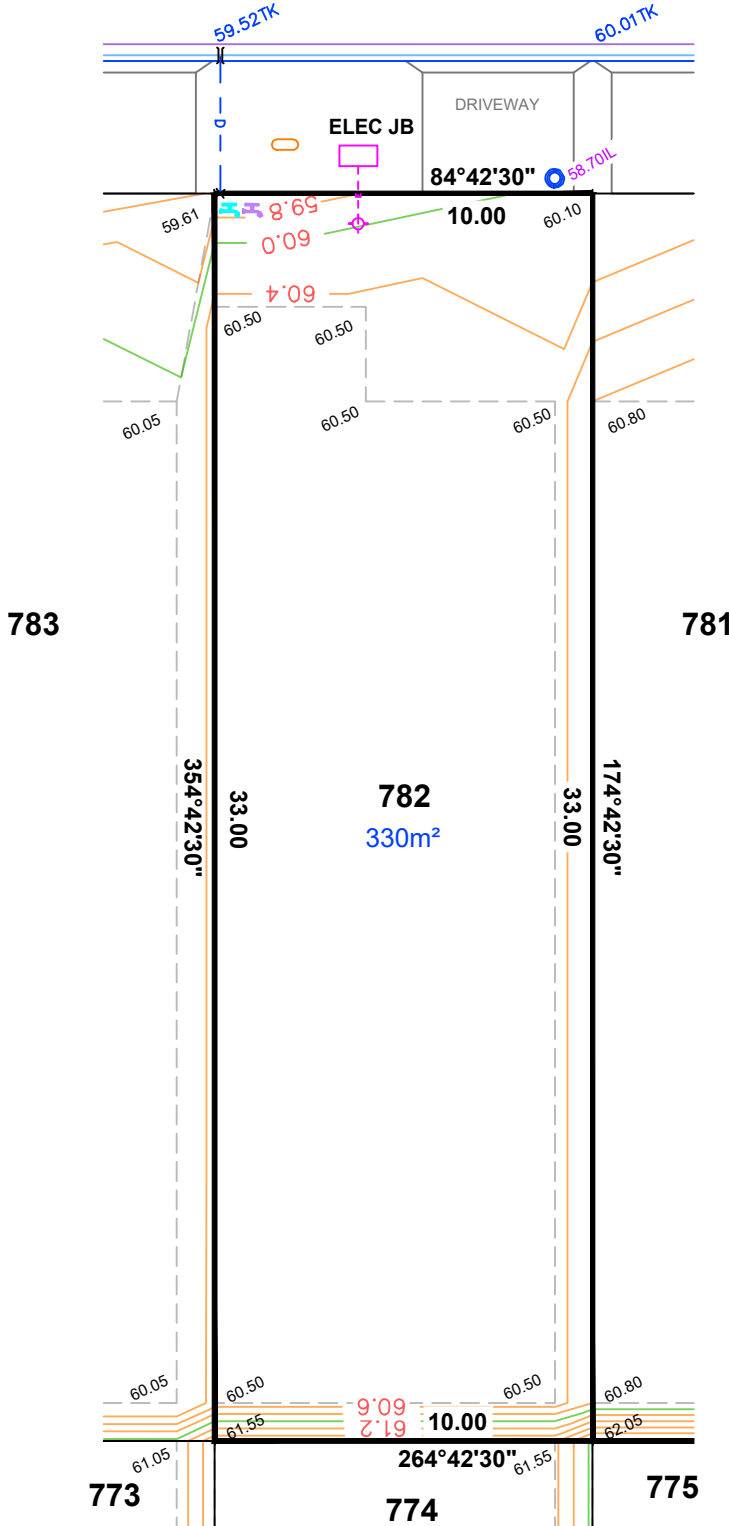
PRELIMINARY



DISCLAIMER:

*Please note that this site plan is intended for
 visual purposes only, additional survey work will
 be required prior to commencing any design or
 construction on the site.*

HARRISON STREET



LEGEND

- ELECTRICAL LEAD IN
- SEWER IP
- STOBIE POLE
- TELSTRA PIT
- STORMWATER GRATE
- SEWER MANHOLE
- STORMWATER MANHOLE
- LIGHT POLE
- SAPN CONNECTION
- BOLLARD
- SIGN
- STORMWATER CONNECTION
- FOOTPATH
- SIDE ENTRY PIT
- COMMON SERVICE TRENCH
- DOMESTIC OUTLET (STORMWATER)
- SEWER IO
- POTABLE WATER CONNECTION
- RECLAIMED WATER CONNECTION



ALEXANDER SYMONDS
 PH 8130 1666

1:200

DISCLAIMER: DATA SHOWN HEREON IS DESIGN INFORMATION AND SHOULD BE CONFIRMED
 ORIGINAL SHEET SIZE A4

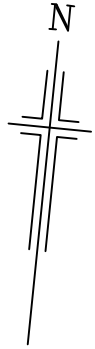
IMPORTANT
 SERVICE AND DRIVEWAY LOCATIONS
 ARE APPROXIMATE. ANY CHANGES WILL
 BE AT THE PURCHASERS EXPENSE.
 PURCHASER: _____
 PURCHASER: _____
 DATE: _____

ALLOTMENT 783 in DEV. NO. 145/D119/14/006 & 007

**in the area named
 SEAFORD HEIGHTS**

CT ---/----

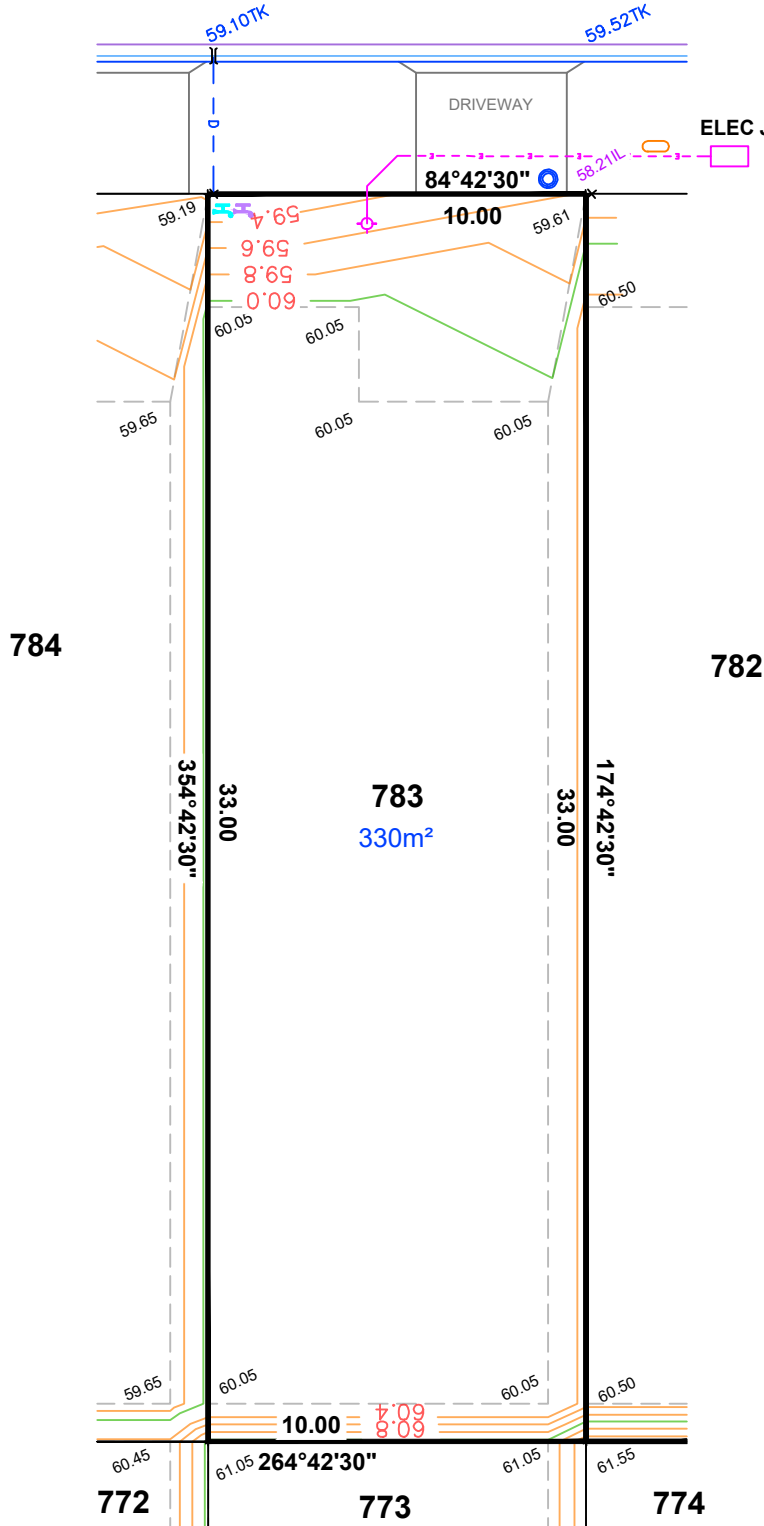
PRELIMINARY



DISCLAIMER:

Please note that this site plan is intended for
 visual purposes only, additional survey work will
 be required prior to commencing any design or
 construction on the site.

HARRISON STREET



LEGEND

- ELECTRICAL LEAD IN
- SEWER IP
- STOBIE POLE
- TELSTRA PIT
- STORMWATER GRATE
- SEWER MANHOLE
- STORMWATER MANHOLE
- LIGHT POLE
- SAPN CONNECTION
- BOLLARD
- SIGN
- STORMWATER CONNECTION
- FOOTPATH
- SIDE ENTRY PIT
- COMMON SERVICE TRENCH
- DOMESTIC OUTLET (STORMWATER)
- SEWER IO
- POTABLE WATER CONNECTION
- RECLAIMED WATER CONNECTION



ALEXANDER SYMONDS
 PH 8130 1666

1:200

DISCLAIMER: DATA SHOWN HEREON IS DESIGN INFORMATION AND SHOULD BE CONFIRMED
 ORIGINAL SHEET SIZE A4

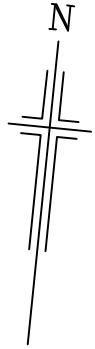
IMPORTANT
 SERVICE AND DRIVEWAY LOCATIONS
 ARE APPROXIMATE. ANY CHANGES WILL
 BE AT THE PURCHASERS EXPENSE.
 PURCHASER: _____
 PURCHASER: _____
 DATE: _____

ALLOTMENT 784 in DEV. NO. 145/D119/14/006 & 007

**in the area named
 SEAFORD HEIGHTS**

CT ---/----

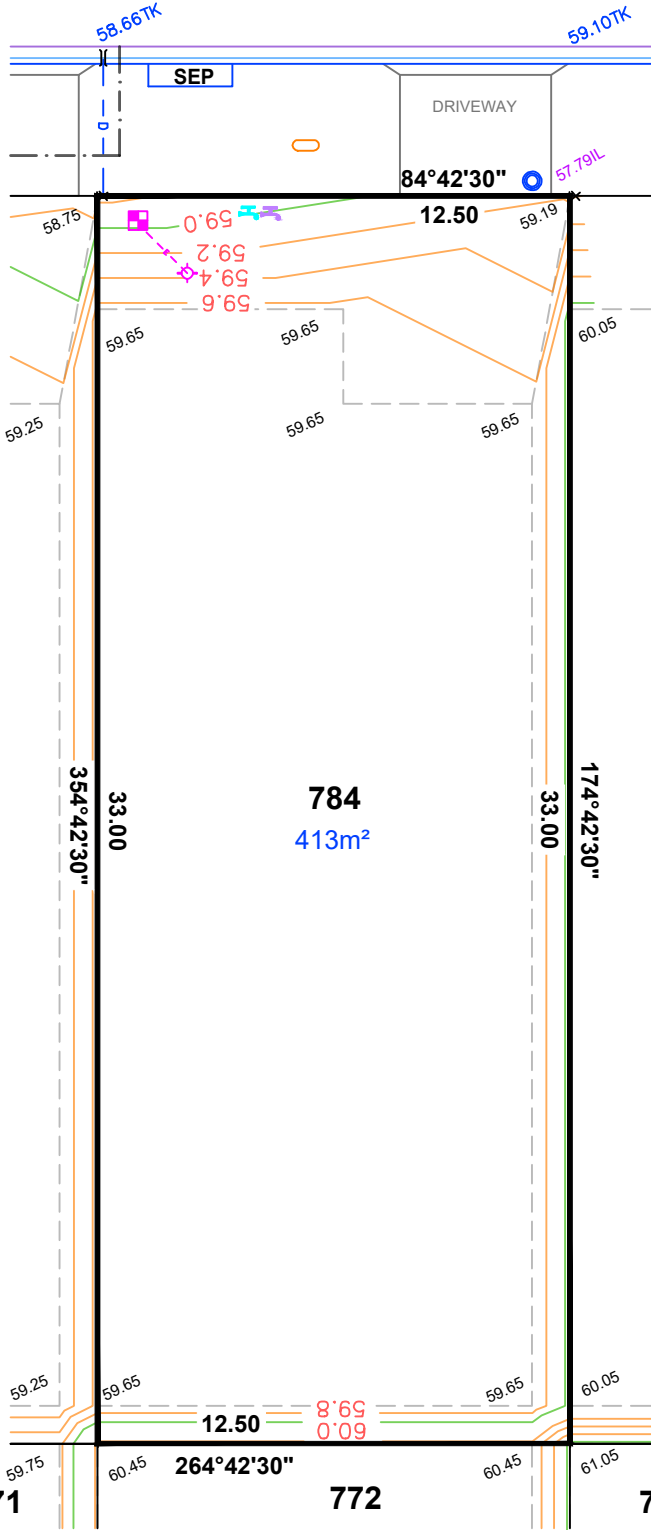
PRELIMINARY



DISCLAIMER:

*Please note that this site plan is intended for
 visual purposes only, additional survey work will
 be required prior to commencing any design or
 construction on the site.*

HARRISON STREET



LEGEND

- ELECTRICAL LEAD IN
- SEWER IP
- STOBIE POLE
- TELSTRA PIT
- STORMWATER GRATE
- SEWER MANHOLE
- STORMWATER MANHOLE
- LIGHT POLE
- SAPN CONNECTION
- BOLLARD
- SIGN
- STORMWATER CONNECTION
- FOOTPATH
- SIDE ENTRY PIT
- COMMON SERVICE TRENCH
- DOMESTIC OUTLET (STORMWATER)
- SEWER IO
- POTABLE WATER CONNECTION
- RECLAIMED WATER CONNECTION



ALEXANDER SYMONDS
 PH 8130 1666

1:200

DISCLAIMER: DATA SHOWN HEREON IS DESIGN INFORMATION AND SHOULD BE CONFIRMED
 ORIGINAL SHEET SIZE A4

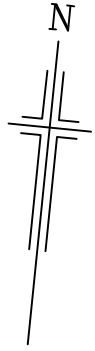
IMPORTANT
 SERVICE AND DRIVEWAY LOCATIONS
 ARE APPROXIMATE. ANY CHANGES WILL
 BE AT THE PURCHASERS EXPENSE.
 PURCHASER: _____
 PURCHASER: _____
 DATE: _____

ALLOTMENT 785 in DEV. NO. 145/D119/14/006 & 007

**in the area named
 SEAFORD HEIGHTS**

CT ---/----

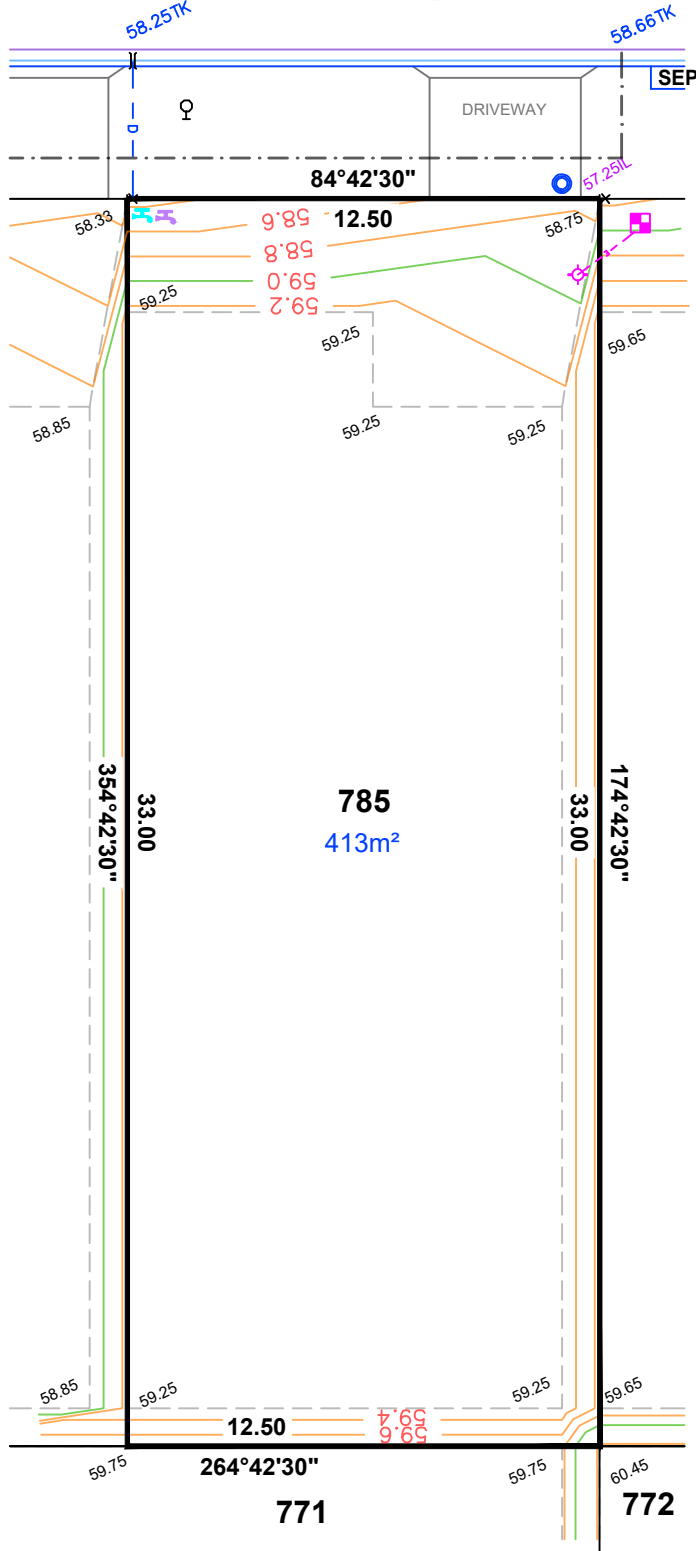
PRELIMINARY



DISCLAIMER:

*Please note that this site plan is intended for
 visual purposes only, additional survey work will
 be required prior to commencing any design or
 construction on the site.*

HARRISON STREET



LEGEND

- ELECTRICAL LEAD IN
- SEWER IP
- STOBIE POLE
- TELSTRA PIT
- STORMWATER GRATE
- SEWER MANHOLE
- STORMWATER MANHOLE
- LIGHT POLE
- SAPN CONNECTION
- BOLLARD
- SIGN
- STORMWATER CONNECTION
- FOOTPATH
- SIDE ENTRY PIT
- COMMON SERVICE TRENCH
- DOMESTIC OUTLET (STORMWATER)
- SEWER IO
- POTABLE WATER CONNECTION
- RECLAIMED WATER CONNECTION



ALEXANDER SYMONDS
 PH 8130 1666

1:200

DISCLAIMER: DATA SHOWN HEREON IS DESIGN INFORMATION AND SHOULD BE CONFIRMED
 ORIGINAL SHEET SIZE A4

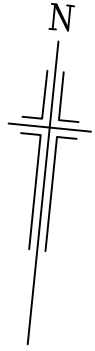
IMPORTANT
 SERVICE AND DRIVEWAY LOCATIONS
 ARE APPROXIMATE. ANY CHANGES WILL
 BE AT THE PURCHASERS EXPENSE.
 PURCHASER: _____
 PURCHASER: _____
 DATE: _____

ALLOTMENT 786 in DEV. NO. 145/D119/14/006 & 007

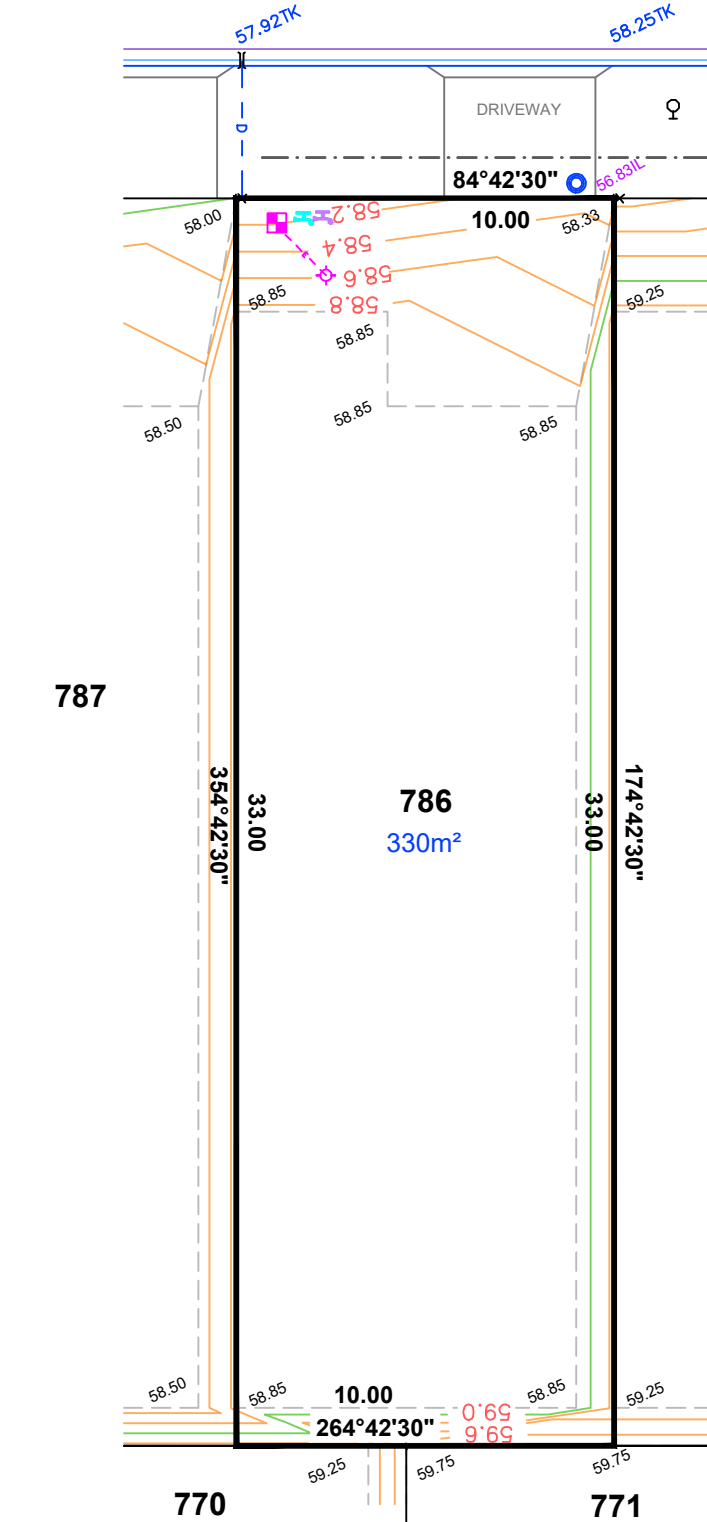
**in the area named
 SEAFORD HEIGHTS**

CT ---/----

PRELIMINARY



HARRISON STREET



LEGEND

- ELECTRICAL LEAD IN
- SEWER IP
- STOBIE POLE
- TELSTRA PIT
- STORMWATER GRATE
- SEWER MANHOLE
- STORMWATER MANHOLE
- LIGHT POLE
- SAPN CONNECTION
- BOLLARD
- SIGN
- STORMWATER CONNECTION
- FOOTPATH
- SIDE ENTRY PIT
- COMMON SERVICE TRENCH
- DOMESTIC OUTLET (STORMWATER)
- SEWER IO
- POTABLE WATER CONNECTION
- RECLAIMED WATER CONNECTION



ALEXANDER SYMONDS
 PH 8130 1666

1:200

DISCLAIMER: DATA SHOWN HEREON IS DESIGN INFORMATION AND SHOULD BE CONFIRMED
 ORIGINAL SHEET SIZE A4

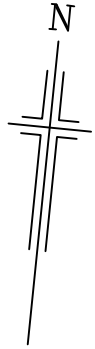
IMPORTANT
 SERVICE AND DRIVEWAY LOCATIONS
 ARE APPROXIMATE. ANY CHANGES WILL
 BE AT THE PURCHASERS EXPENSE.
 PURCHASER: _____
 PURCHASER: _____
 DATE: _____

ALLOTMENT 787 in DEV. NO. 145/D119/14/006 & 007

**in the area named
 SEAFORD HEIGHTS**

CT ---/----

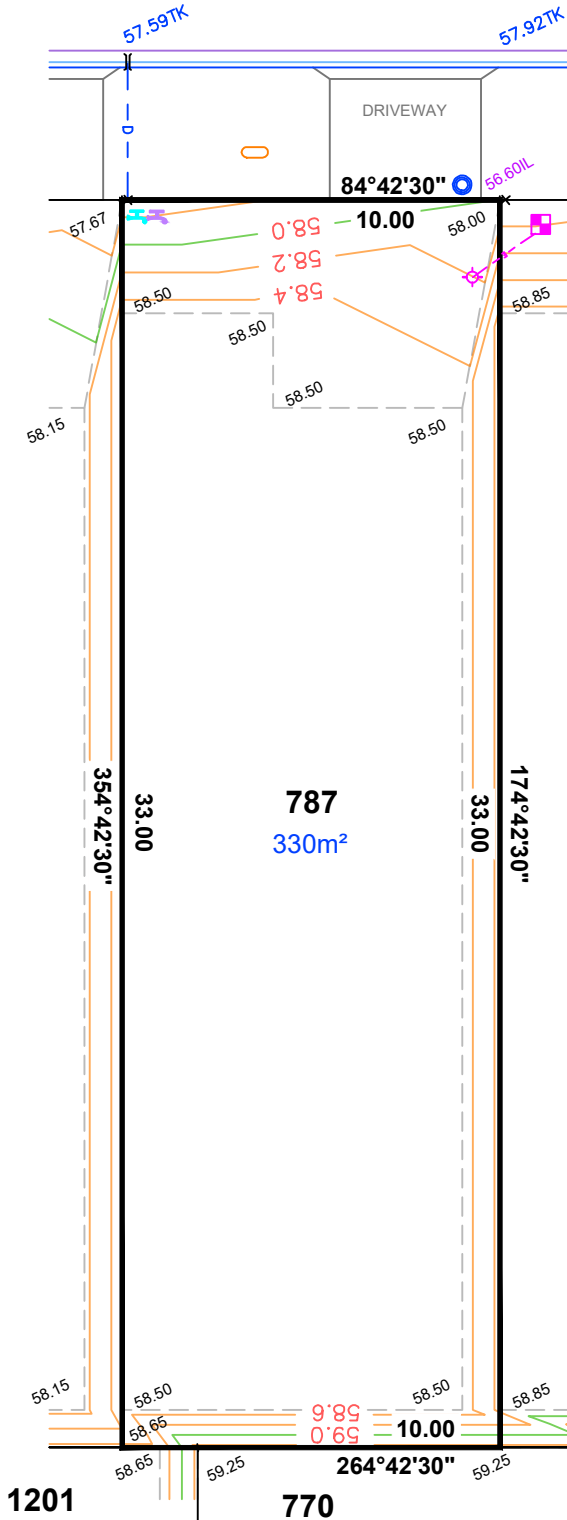
PRELIMINARY



DISCLAIMER:

*Please note that this site plan is intended for
 visual purposes only, additional survey work will
 be required prior to commencing any design or
 construction on the site.*

HARRISON STREET



LEGEND

- ELECTRICAL LEAD IN
- SEWER IP
- STOBIE POLE
- TELSTRA PIT
- STORMWATER GRATE
- SEWER MANHOLE
- STORMWATER MANHOLE
- LIGHT POLE
- SAPN CONNECTION
- BOLLARD
- SIGN
- STORMWATER CONNECTION
- FOOTPATH
- SIDE ENTRY PIT
- COMMON SERVICE TRENCH
- DOMESTIC OUTLET (STORMWATER)
- SEWER IO
- POTABLE WATER CONNECTION
- RECLAIMED WATER CONNECTION



ALEXANDER SYMONDS
 PH 8130 1666

1:200

DISCLAIMER: DATA SHOWN HEREON IS DESIGN INFORMATION AND SHOULD BE CONFIRMED
 ORIGINAL SHEET SIZE A4

IMPORTANT
 SERVICE AND DRIVEWAY LOCATIONS
 ARE APPROXIMATE. ANY CHANGES WILL
 BE AT THE PURCHASERS EXPENSE.
 PURCHASER: _____
 PURCHASER: _____
 DATE: _____

ALLOTMENT 788 in DEV. NO. 145/D119/14/006 & 007

**in the area named
 SEAFORD HEIGHTS**

CT ---/----

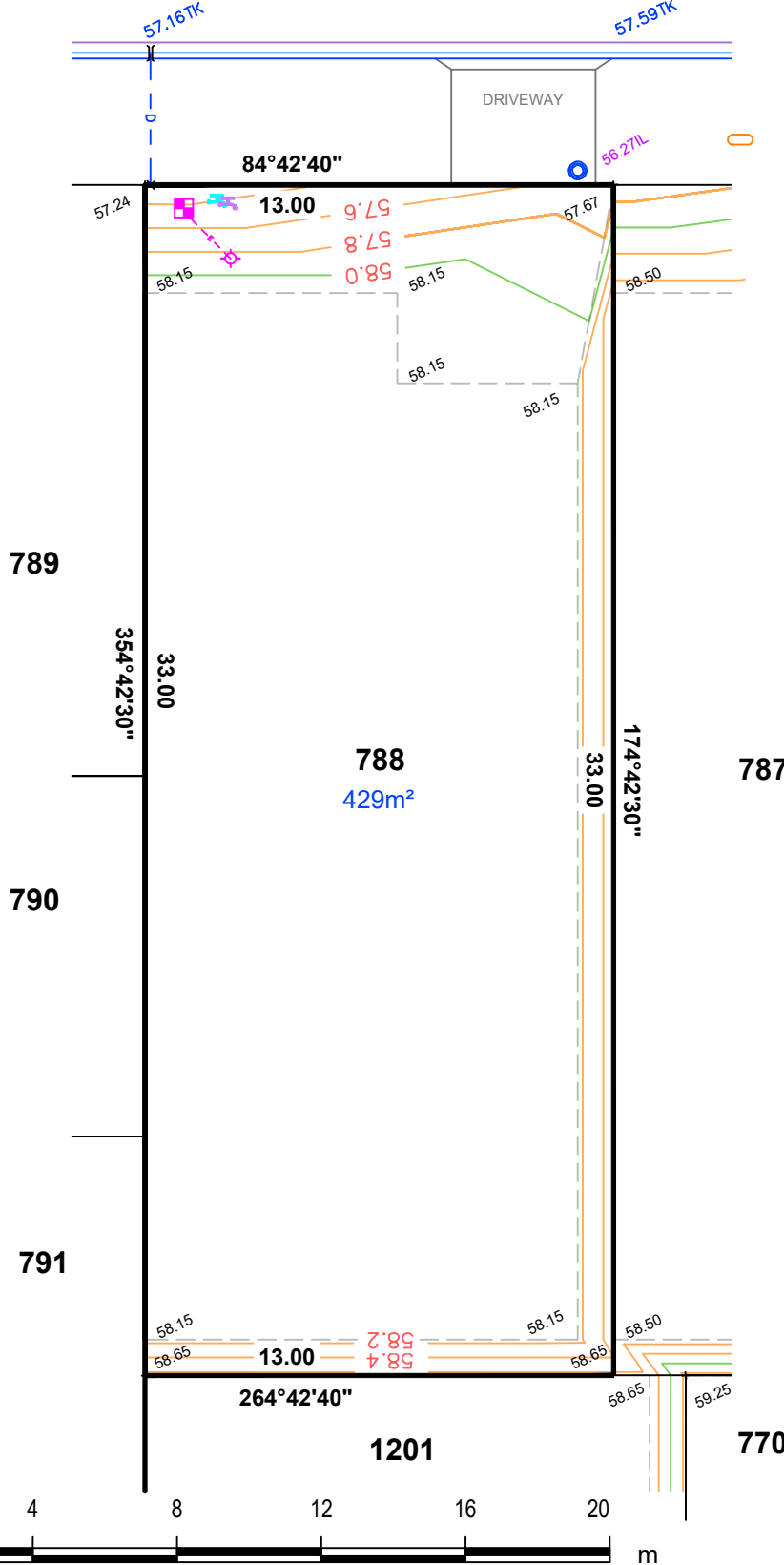
PRELIMINARY



DISCLAIMER:

*Please note that this site plan is intended for
 visual purposes only, additional survey work will
 be required prior to commencing any design or
 construction on the site.*

HARRISON STREET



LEGEND

- ELECTRICAL LEAD IN
- SEWER IP
- STOBIE POLE
- TELSTRA PIT
- STORMWATER GRATE
- SEWER MANHOLE
- STORMWATER MANHOLE
- LIGHT POLE
- SAPN CONNECTION
- BOLLARD
- SIGN
- STORMWATER CONNECTION
- FOOTPATH
- SIDE ENTRY PIT
- COMMON SERVICE TRENCH
- DOMESTIC OUTLET (STORMWATER)
- SEWER IO
- POTABLE WATER CONNECTION
- RECLAIMED WATER CONNECTION



ALEXANDER SYMONDS
 PH 8130 1666

1:200

DISCLAIMER: DATA SHOWN HEREON IS DESIGN INFORMATION AND SHOULD BE CONFIRMED
 ORIGINAL SHEET SIZE A4

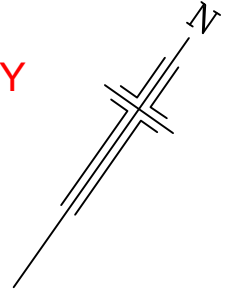
IMPORTANT
 SERVICE AND DRIVEWAY LOCATIONS
 ARE APPROXIMATE. ANY CHANGES WILL
 BE AT THE PURCHASERS EXPENSE.
 PURCHASER: _____
 PURCHASER: _____
 DATE: _____

ALLOTMENT 794 in DEV. NO. 145/D119/14/006 & 007

**in the area named
 SEAFORD HEIGHTS**

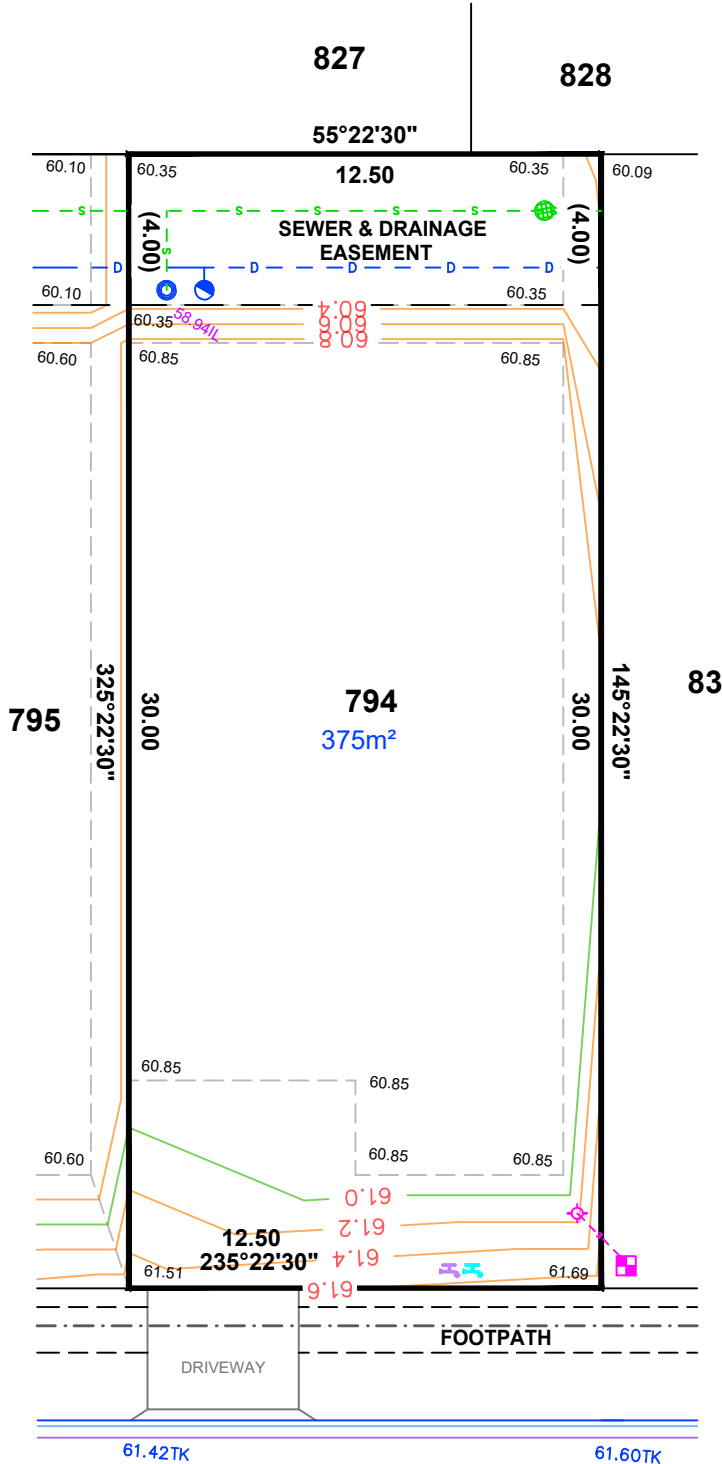
CT ---/----

PRELIMINARY



DISCLAIMER:

*Please note that this site plan is intended for
 visual purposes only, additional survey work will
 be required prior to commencing any design or
 construction on the site.*



LEGEND

- ELECTRICAL LEAD IN
- SEWER IP
- STOBIE POLE
- TELSTRA PIT
- STORMWATER GRATE
- SEWER MANHOLE
- STORMWATER MANHOLE
- LIGHT POLE
- SAPN CONNECTION
- BOLLARD
- SIGN
- STORMWATER CONNECTION
- FOOTPATH
- SIDE ENTRY PIT
- COMMON SERVICE TRENCH
- DOMESTIC OUTLET (STORMWATER)
- SEWER IO
- POTABLE WATER CONNECTION
- RECLAIMED WATER CONNECTION



ALEXANDER SYMONDS
 PH 8130 1666

1:200

DISCLAIMER: DATA SHOWN HEREON IS DESIGN INFORMATION AND SHOULD BE CONFIRMED
 ORIGINAL SHEET SIZE A4

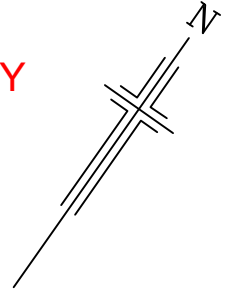
IMPORTANT
 SERVICE AND DRIVEWAY LOCATIONS
 ARE APPROXIMATE. ANY CHANGES WILL
 BE AT THE PURCHASERS EXPENSE.
 PURCHASER: _____
 PURCHASER: _____
 DATE: _____

ALLOTMENT 795 in DEV. NO. 145/D119/14/006 & 007

**in the area named
 SEAFORD HEIGHTS**

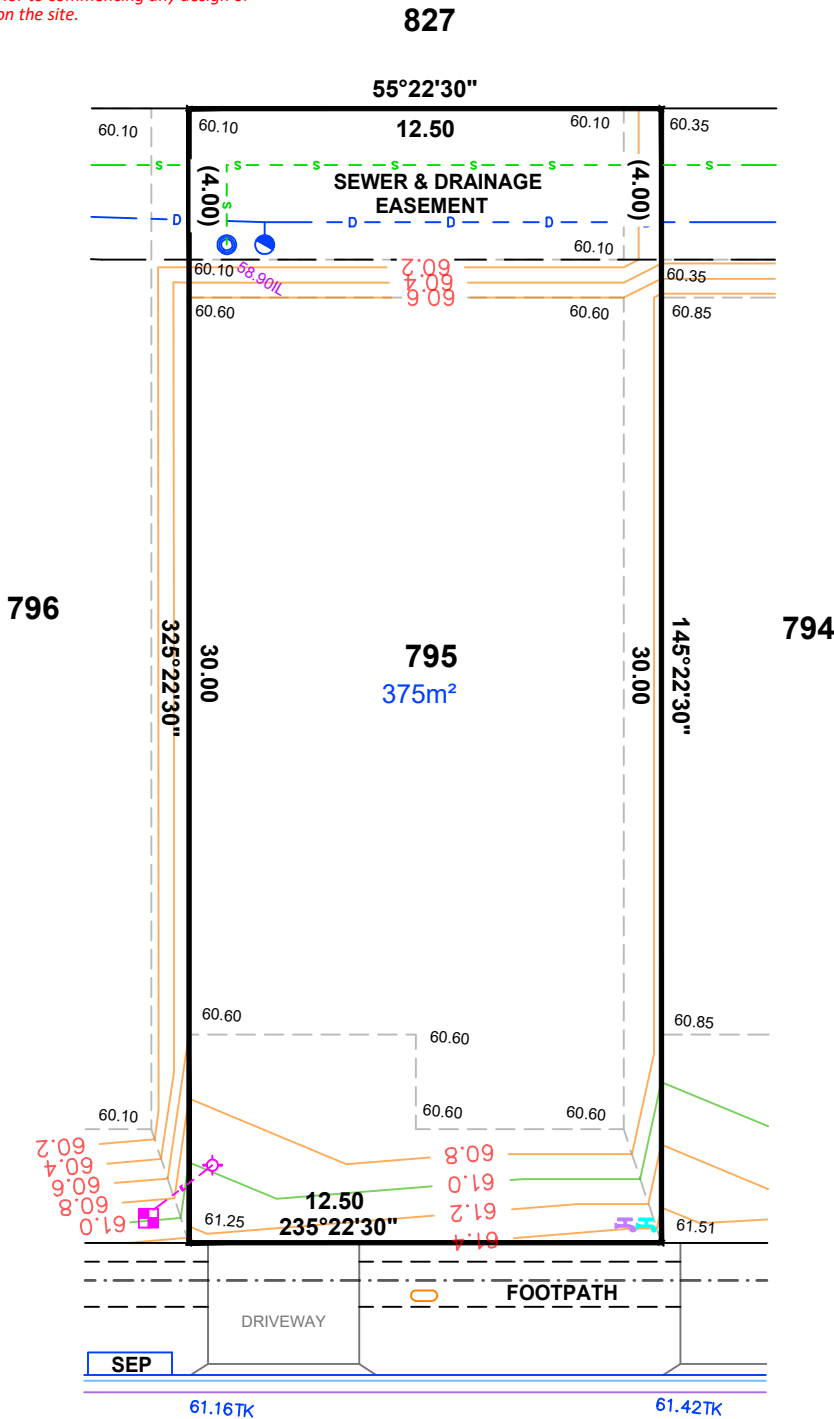
CT ---/----

PRELIMINARY



DISCLAIMER:

Please note that this site plan is intended for
 visual purposes only, additional survey work will
 be required prior to commencing any design or
 construction on the site.



LEGEND

- ELECTRICAL LEAD IN
- SEWER IP
- STOBIE POLE
- TELSTRA PIT
- STORMWATER GRATE
- SEWER MANHOLE
- STORMWATER MANHOLE
- LIGHT POLE
- SAPN CONNECTION
- BOLLARD
- SIGN
- STORMWATER CONNECTION
- FOOTPATH
- SIDE ENTRY PIT
- COMMON SERVICE TRENCH
- DOMESTIC OUTLET (STORMWATER)
- SEWER IO
- POTABLE WATER CONNECTION
- RECLAIMED WATER CONNECTION

HARRISON STREET



ALEXANDER SYMONDS
 PH 8130 1666

1:200

DISCLAIMER: DATA SHOWN HEREON IS DESIGN INFORMATION AND SHOULD BE CONFIRMED
 ORIGINAL SHEET SIZE A4

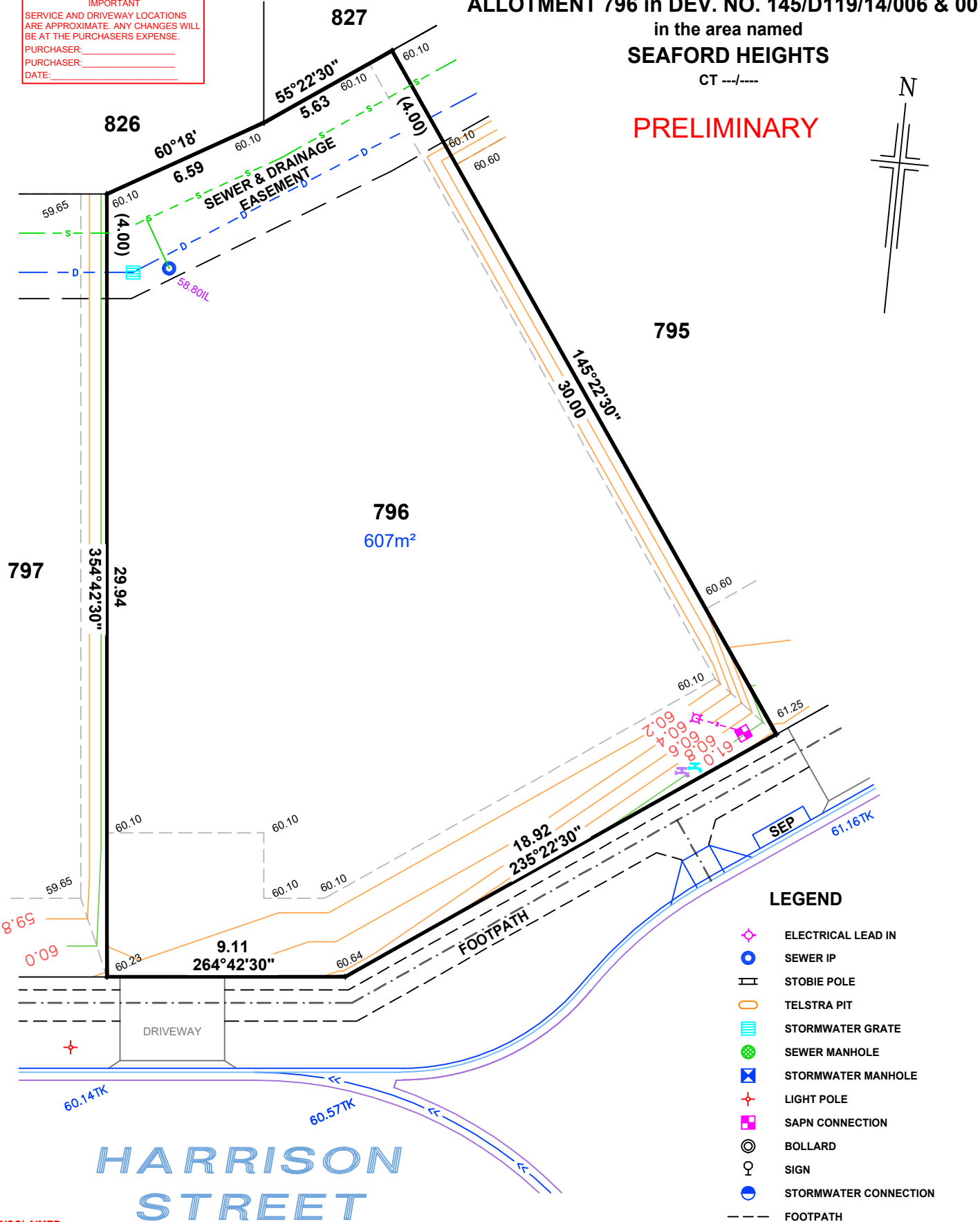

IMPORTANT
 SERVICE AND DRIVEWAY LOCATIONS
 ARE APPROXIMATE. ANY CHANGES WILL
 BE AT THE PURCHASERS EXPENSE.
 PURCHASER: _____
 PURCHASER: _____
 DATE: _____

ALLOTMENT 796 in DEV. NO. 145/D119/14/006 & 007

in the area named
SEAFORD HEIGHTS

CT ---/----

PRELIMINARY



LEGEND

- ELECTRICAL LEAD IN
- SEWER IP
- STOBIE POLE
- TELSTRA PIT
- STORMWATER GRATE
- SEWER MANHOLE
- STORMWATER MANHOLE
- LIGHT POLE
- SAPN CONNECTION
- BOLLARD
- SIGN
- STORMWATER CONNECTION
- FOOTPATH
- SIDE ENTRY PIT
- COMMON SERVICE TRENCH
- DOMESTIC OUTLET (STORMWATER)
- SEWER IO
- POTABLE WATER CONNECTION
- RECLAIMED WATER CONNECTION

DISCLAIMER:

Please note that this site plan is intended for visual purposes only, additional survey work will be required prior to commencing any design or construction on the site.



ALEXANDER SYMONDS
 PH 8130 1666

1:200

DISCLAIMER: DATA SHOWN HEREON IS DESIGN INFORMATION AND SHOULD BE CONFIRMED ORIGINAL SHEET SIZE A4

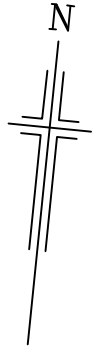
IMPORTANT
 SERVICE AND DRIVEWAY LOCATIONS
 ARE APPROXIMATE. ANY CHANGES WILL
 BE AT THE PURCHASERS EXPENSE.
 PURCHASER: _____
 PURCHASER: _____
 DATE: _____

ALLOTMENT 797 in DEV. NO. 145/D119/14/006 & 007

**in the area named
 SEAFORD HEIGHTS**

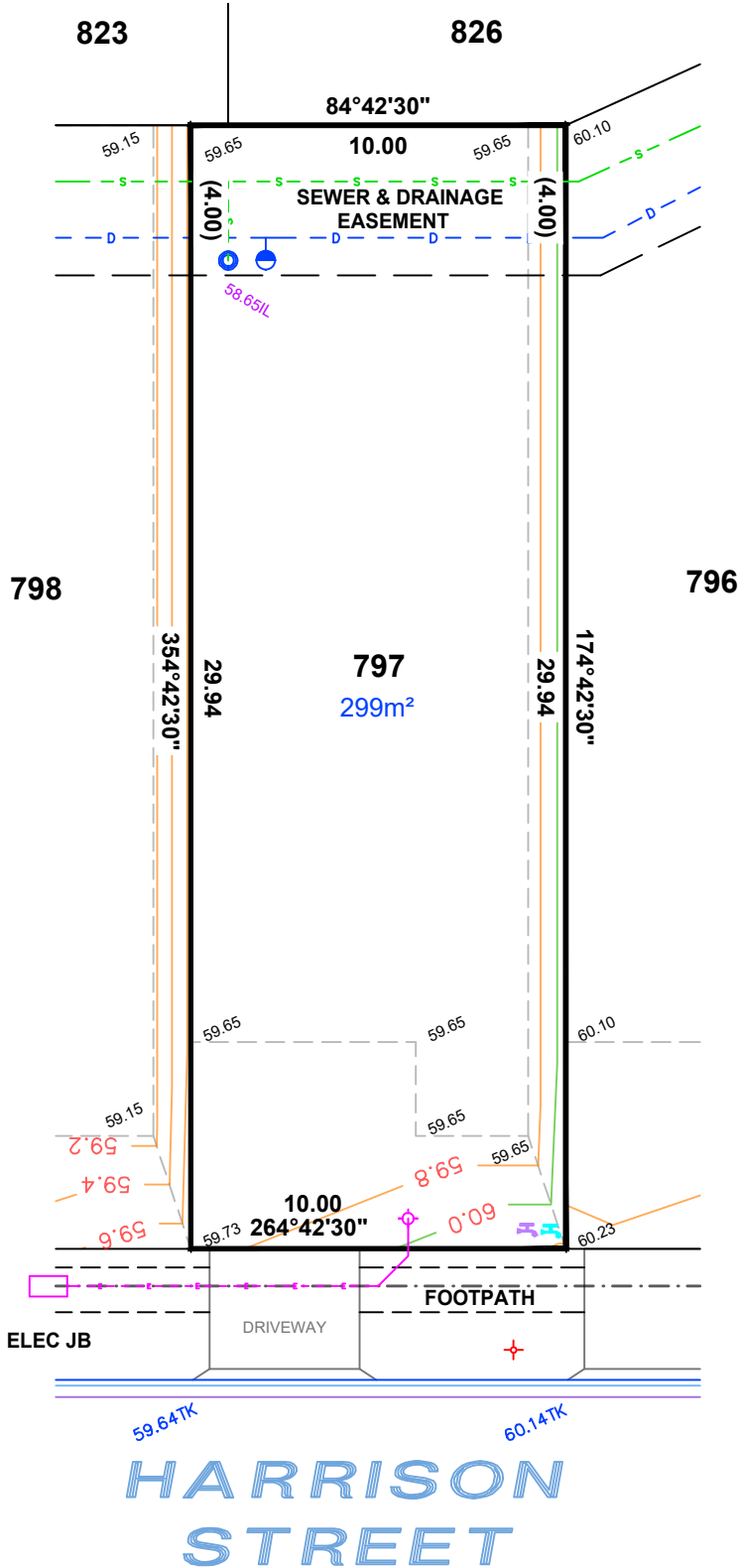
CT ---/----

PRELIMINARY



DISCLAIMER:

*Please note that this site plan is intended for
 visual purposes only, additional survey work will
 be required prior to commencing any design or
 construction on the site.*



LEGEND

- ELECTRICAL LEAD IN
- SEWER IP
- STOBIE POLE
- TELSTRA PIT
- STORMWATER GRATE
- SEWER MANHOLE
- STORMWATER MANHOLE
- LIGHT POLE
- SAPN CONNECTION
- BOLLARD
- SIGN
- STORMWATER CONNECTION
- FOOTPATH
- SIDE ENTRY PIT
- COMMON SERVICE TRENCH
- DOMESTIC OUTLET (STORMWATER)
- SEWER IO
- POTABLE WATER CONNECTION
- RECLAIMED WATER CONNECTION



ALEXANDER SYMONDS
 PH 8130 1666

1:200

DISCLAIMER: DATA SHOWN HEREON IS DESIGN INFORMATION AND SHOULD BE CONFIRMED
 ORIGINAL SHEET SIZE A4

IMPORTANT
 SERVICE AND DRIVEWAY LOCATIONS
 ARE APPROXIMATE. ANY CHANGES WILL
 BE AT THE PURCHASERS EXPENSE.
 PURCHASER: _____
 PURCHASER: _____
 DATE: _____

ALLOTMENT 798 in DEV. NO. 145/D119/14/006 & 007

**in the area named
 SEAFORD HEIGHTS**

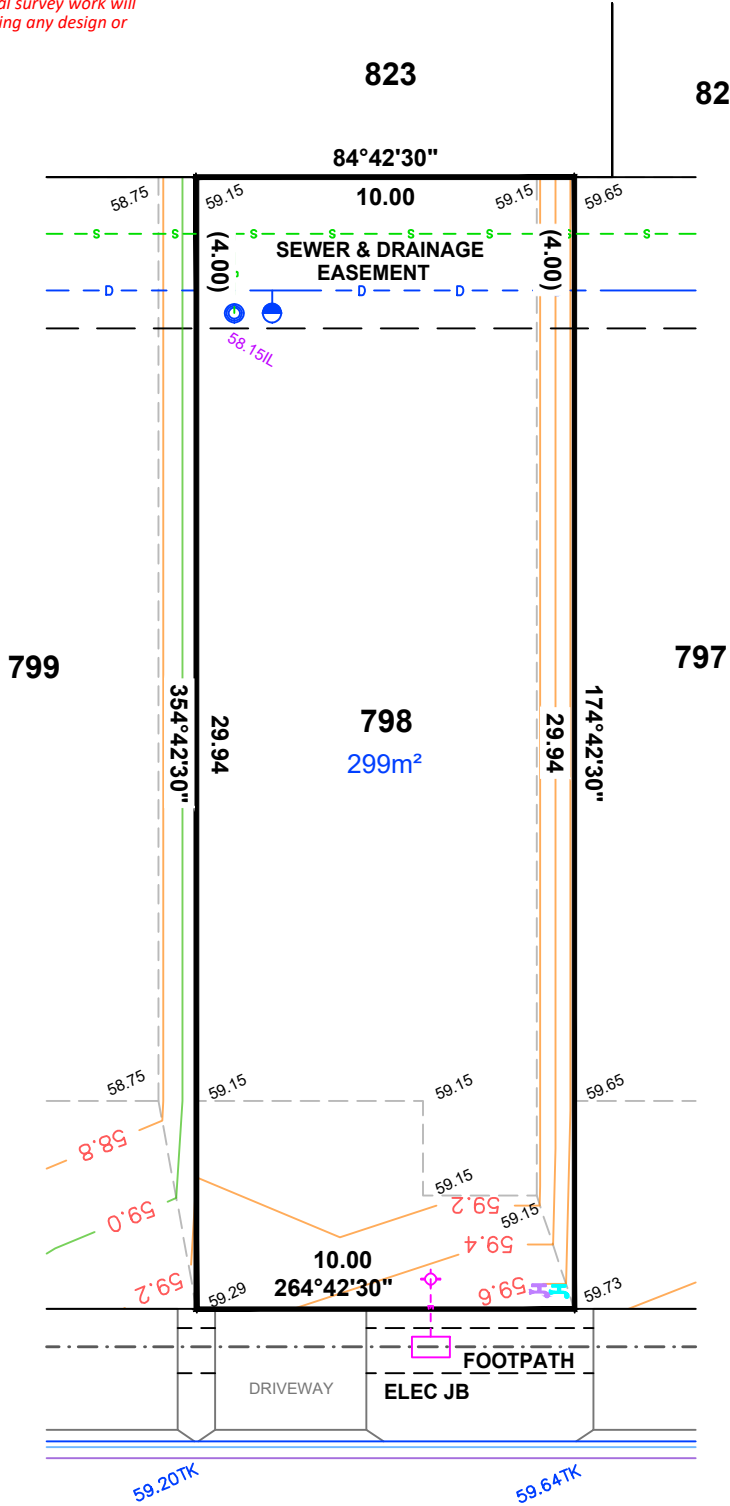
CT ---/----

PRELIMINARY



DISCLAIMER:

*Please note that this site plan is intended for
 visual purposes only, additional survey work will
 be required prior to commencing any design or
 construction on the site.*



LEGEND

- ELECTRICAL LEAD IN
- SEWER IP
- STOBIE POLE
- TELSTRA PIT
- STORMWATER GRATE
- SEWER MANHOLE
- STORMWATER MANHOLE
- LIGHT POLE
- SAPN CONNECTION
- BOLLARD
- SIGN
- STORMWATER CONNECTION
- FOOTPATH
- SIDE ENTRY PIT
- COMMON SERVICE TRENCH
- DOMESTIC OUTLET (STORMWATER)
- SEWER IO
- POTABLE WATER CONNECTION
- RECLAIMED WATER CONNECTION

**HARRISON
 STREET**



ALEXANDER SYMONDS
 PH 8130 1666

1:200

DISCLAIMER: DATA SHOWN HEREON IS DESIGN INFORMATION AND SHOULD BE CONFIRMED
 ORIGINAL SHEET SIZE A4

IMPORTANT
 SERVICE AND DRIVEWAY LOCATIONS
 ARE APPROXIMATE. ANY CHANGES WILL
 BE AT THE PURCHASERS EXPENSE.
 PURCHASER: _____
 PURCHASER: _____
 DATE: _____

ALLOTMENT 799 in DEV. NO. 145/D119/14/006 & 007


**in the area named
 SEAFORD HEIGHTS**

CT ---/----

PRELIMINARY

DISCLAIMER:

Please note that this site plan is intended for
 visual purposes only, additional survey work will
 be required prior to commencing any design or
 construction on the site.



823

84°42'30"

19.00

SEWER & DRAINAGE EASEMENT

799

564m²

798

MCDONNELL STREET

354°42'30"

26.94

174°42'30"

29.94

309°42'30"

16.00

264°42'30"

FOOTPATH

DRIVEWAY

SEP

HARRISON STREET

LEGEND

- ELECTRICAL LEAD IN
- SEWER IP
- STOBIE POLE
- TELSTRA PIT
- STORMWATER GRATE
- SEWER MANHOLE
- STORMWATER MANHOLE
- LIGHT POLE
- SAPN CONNECTION
- BOLLARD
- SIGN
- STORMWATER CONNECTION
- FOOTPATH
- SIDE ENTRY PIT
- COMMON SERVICE TRENCH
- DOMESTIC OUTLET (STORMWATER)
- SEWER IO
- POTABLE WATER CONNECTION
- RECLAIMED WATER CONNECTION



ALEXANDER SYMONDS
 PH 8130 1666

1:200

DISCLAIMER: DATA SHOWN HEREON IS DESIGN INFORMATION AND SHOULD BE CONFIRMED
 ORIGINAL SHEET SIZE A4


IMPORTANT
 SERVICE AND DRIVEWAY LOCATIONS
 ARE APPROXIMATE. ANY CHANGES WILL
 BE AT THE PURCHASERS EXPENSE.
 PURCHASER: _____
 PURCHASER: _____
 DATE: _____

ALLOTMENT 800 in DEV. NO. 145/D119/14/006 & 007

**in the area named
 SEAFORD HEIGHTS**

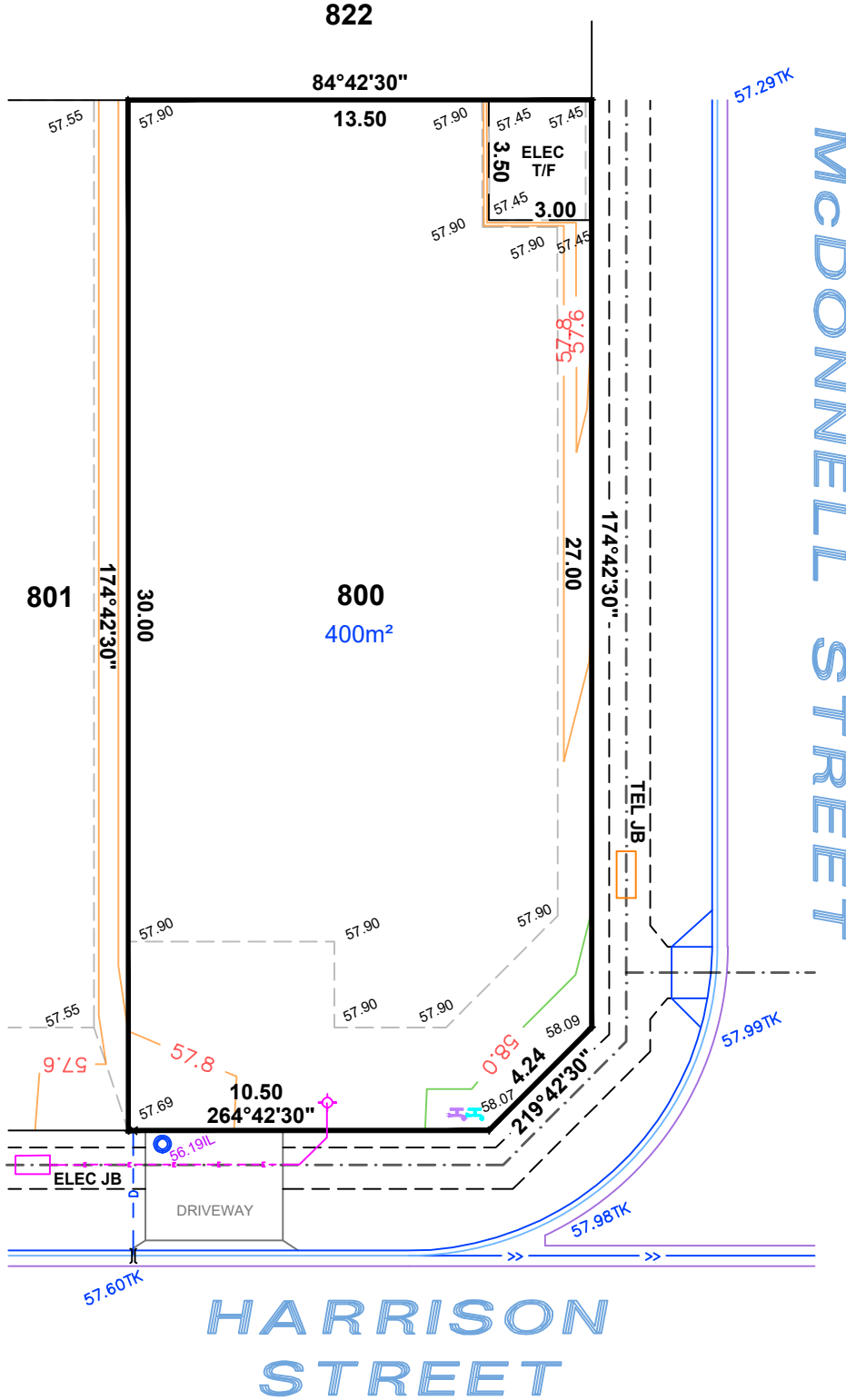
CT ---/----

PRELIMINARY



DISCLAIMER:

Please note that this site plan is intended for visual purposes only, additional survey work will be required prior to commencing any design or construction on the site.



LEGEND

- ELECTRICAL LEAD IN
- SEWER IP
- STOBIE POLE
- TELSTRA PIT
- STORMWATER GRATE
- SEWER MANHOLE
- STORMWATER MANHOLE
- LIGHT POLE
- SAPN CONNECTION
- BOLLARD
- SIGN
- STORMWATER CONNECTION
- FOOTPATH
- SIDE ENTRY PIT
- COMMON SERVICE TRENCH
- DOMESTIC OUTLET (STORMWATER)
- SEWER IO
- POTABLE WATER CONNECTION
- RECLAIMED WATER CONNECTION



ALEXANDER SYMONDS
 PH 8130 1666

1:200

DISCLAIMER: DATA SHOWN HEREON IS DESIGN INFORMATION AND SHOULD BE CONFIRMED
 ORIGINAL SHEET SIZE A4

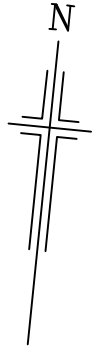
IMPORTANT
 SERVICE AND DRIVEWAY LOCATIONS
 ARE APPROXIMATE. ANY CHANGES WILL
 BE AT THE PURCHASERS EXPENSE.
 PURCHASER: _____
 PURCHASER: _____
 DATE: _____

ALLOTMENT 801 in DEV. NO. 145/D119/14/006 & 007

**in the area named
 SEAFORD HEIGHTS**

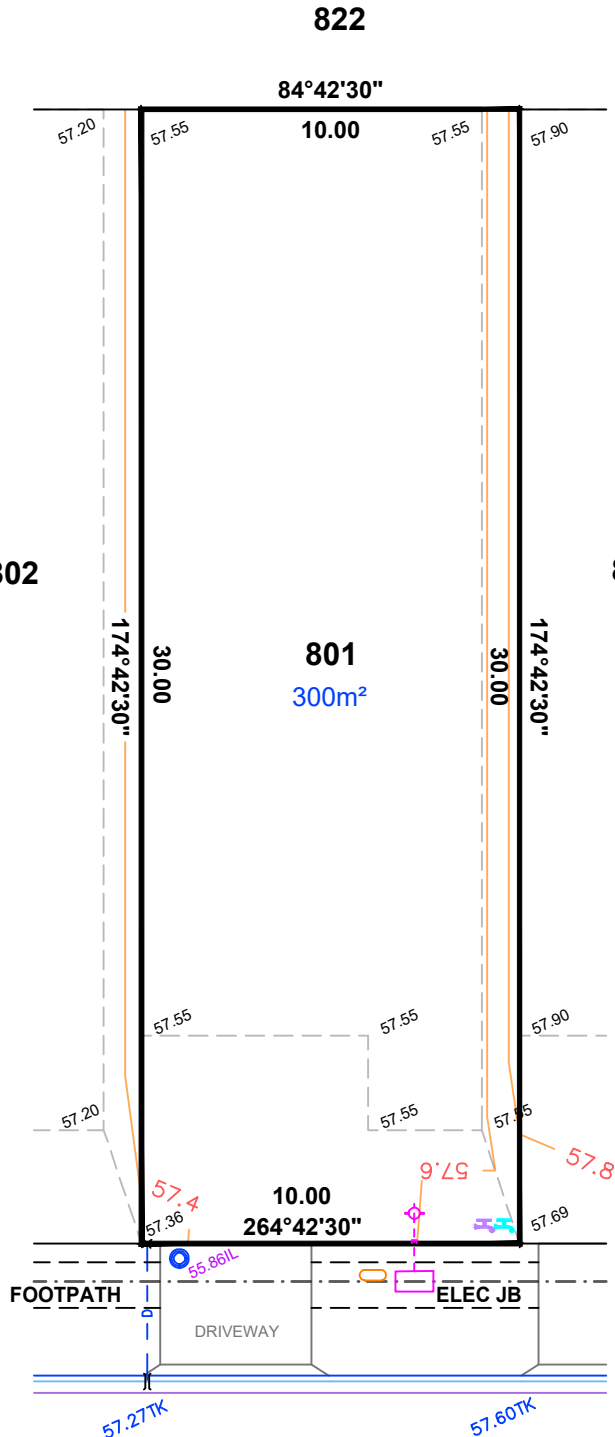
CT ---/----

PRELIMINARY



DISCLAIMER:

*Please note that this site plan is intended for
 visual purposes only, additional survey work will
 be required prior to commencing any design or
 construction on the site.*



**HARRISON
 STREET**

LEGEND

- ELECTRICAL LEAD IN
- SEWER IP
- STOBIE POLE
- TELSTRA PIT
- STORMWATER GRATE
- SEWER MANHOLE
- STORMWATER MANHOLE
- LIGHT POLE
- SAPN CONNECTION
- BOLLARD
- SIGN
- STORMWATER CONNECTION
- FOOTPATH
- SIDE ENTRY PIT
- COMMON SERVICE TRENCH
- DOMESTIC OUTLET (STORMWATER)
- SEWER IO
- POTABLE WATER CONNECTION
- RECLAIMED WATER CONNECTION



ALEXANDER SYMONDS
 PH 8130 1666

1:200

DISCLAIMER: DATA SHOWN HEREON IS DESIGN INFORMATION AND SHOULD BE CONFIRMED
 ORIGINAL SHEET SIZE A4


IMPORTANT
 SERVICE AND DRIVEWAY LOCATIONS
 ARE APPROXIMATE. ANY CHANGES WILL
 BE AT THE PURCHASERS EXPENSE.
 PURCHASER: _____
 PURCHASER: _____
 DATE: _____

ALLOTMENT 802 in DEV. NO. 145/D119/14/006 & 007

**in the area named
 SEAFORD HEIGHTS**

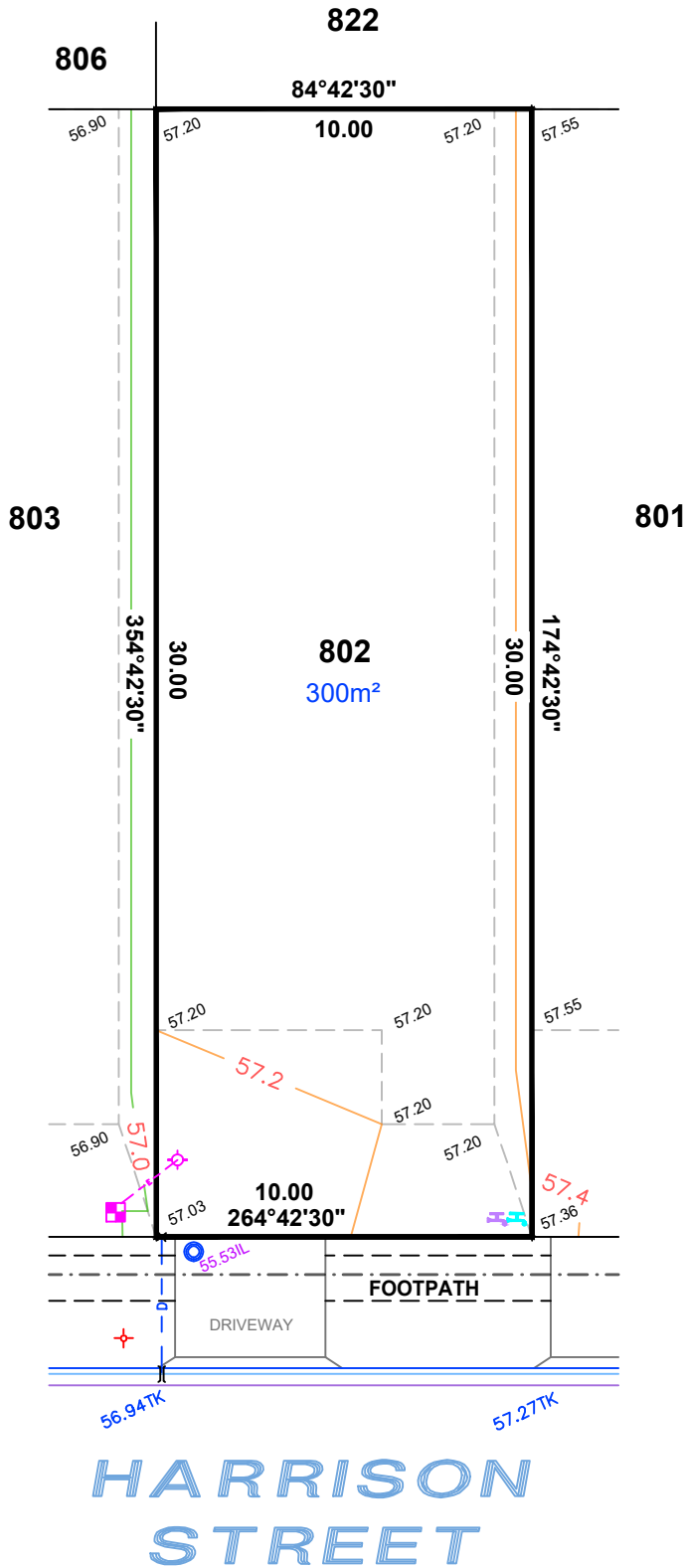
CT ---/----

PRELIMINARY



DISCLAIMER:

*Please note that this site plan is intended for
 visual purposes only, additional survey work will
 be required prior to commencing any design or
 construction on the site.*



LEGEND

- ELECTRICAL LEAD IN
- SEWER IP
- STOBIE POLE
- TELSTRA PIT
- STORMWATER GRATE
- SEWER MANHOLE
- STORMWATER MANHOLE
- LIGHT POLE
- SAPN CONNECTION
- BOLLARD
- SIGN
- STORMWATER CONNECTION
- FOOTPATH
- SIDE ENTRY PIT
- COMMON SERVICE TRENCH
- DOMESTIC OUTLET (STORMWATER)
- SEWER IO
- POTABLE WATER CONNECTION
- RECLAIMED WATER CONNECTION



ALEXANDER SYMONDS
 PH 8130 1666

1:200

DISCLAIMER: DATA SHOWN HEREON IS DESIGN INFORMATION AND SHOULD BE CONFIRMED
 ORIGINAL SHEET SIZE A4


IMPORTANT
 SERVICE AND DRIVEWAY LOCATIONS
 ARE APPROXIMATE. ANY CHANGES WILL
 BE AT THE PURCHASERS EXPENSE.
 PURCHASER: _____
 PURCHASER: _____
 DATE: _____

ALLOTMENT 803 in DEV. NO. 145/D119/14/006 & 007

**in the area named
 SEAFORD HEIGHTS**

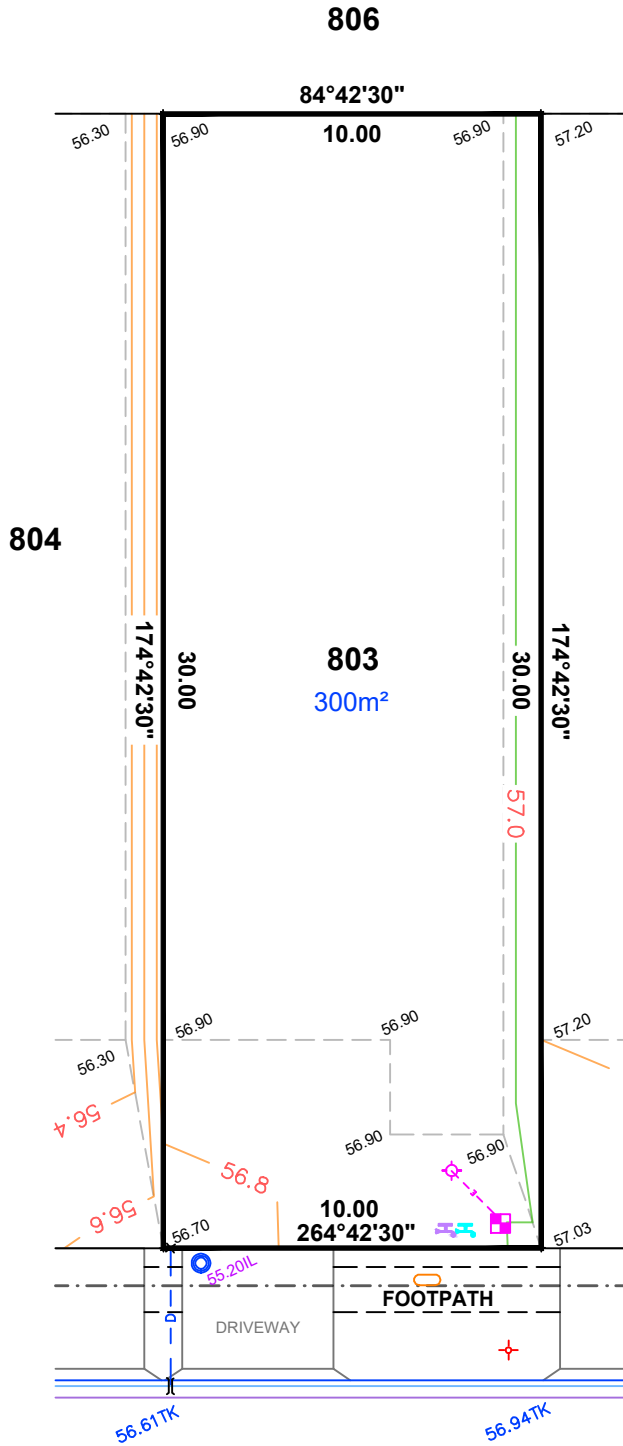
CT ---/----

PRELIMINARY



DISCLAIMER:

*Please note that this site plan is intended for
 visual purposes only, additional survey work will
 be required prior to commencing any design or
 construction on the site.*



**HARRISON
 STREET**

LEGEND

- ELECTRICAL LEAD IN
- SEWER IP
- STOBIE POLE
- TELSTRA PIT
- STORMWATER GRATE
- SEWER MANHOLE
- STORMWATER MANHOLE
- LIGHT POLE
- SAPN CONNECTION
- BOLLARD
- SIGN
- STORMWATER CONNECTION
- FOOTPATH
- SIDE ENTRY PIT
- COMMON SERVICE TRENCH
- DOMESTIC OUTLET (STORMWATER)
- SEWER IO
- POTABLE WATER CONNECTION
- RECLAIMED WATER CONNECTION



ALEXANDER SYMONDS
 PH 8130 1666

1:200

DISCLAIMER: DATA SHOWN HEREON IS DESIGN INFORMATION AND SHOULD BE CONFIRMED
 ORIGINAL SHEET SIZE A4

IMPORTANT
 SERVICE AND DRIVEWAY LOCATIONS
 ARE APPROXIMATE. ANY CHANGES WILL
 BE AT THE PURCHASERS EXPENSE.
 PURCHASER: _____
 PURCHASER: _____
 DATE: _____

ALLOTMENT 804 in DEV. NO. 145/D119/14/006 & 007

in the area named
SEAFORD HEIGHTS

CT ---/----

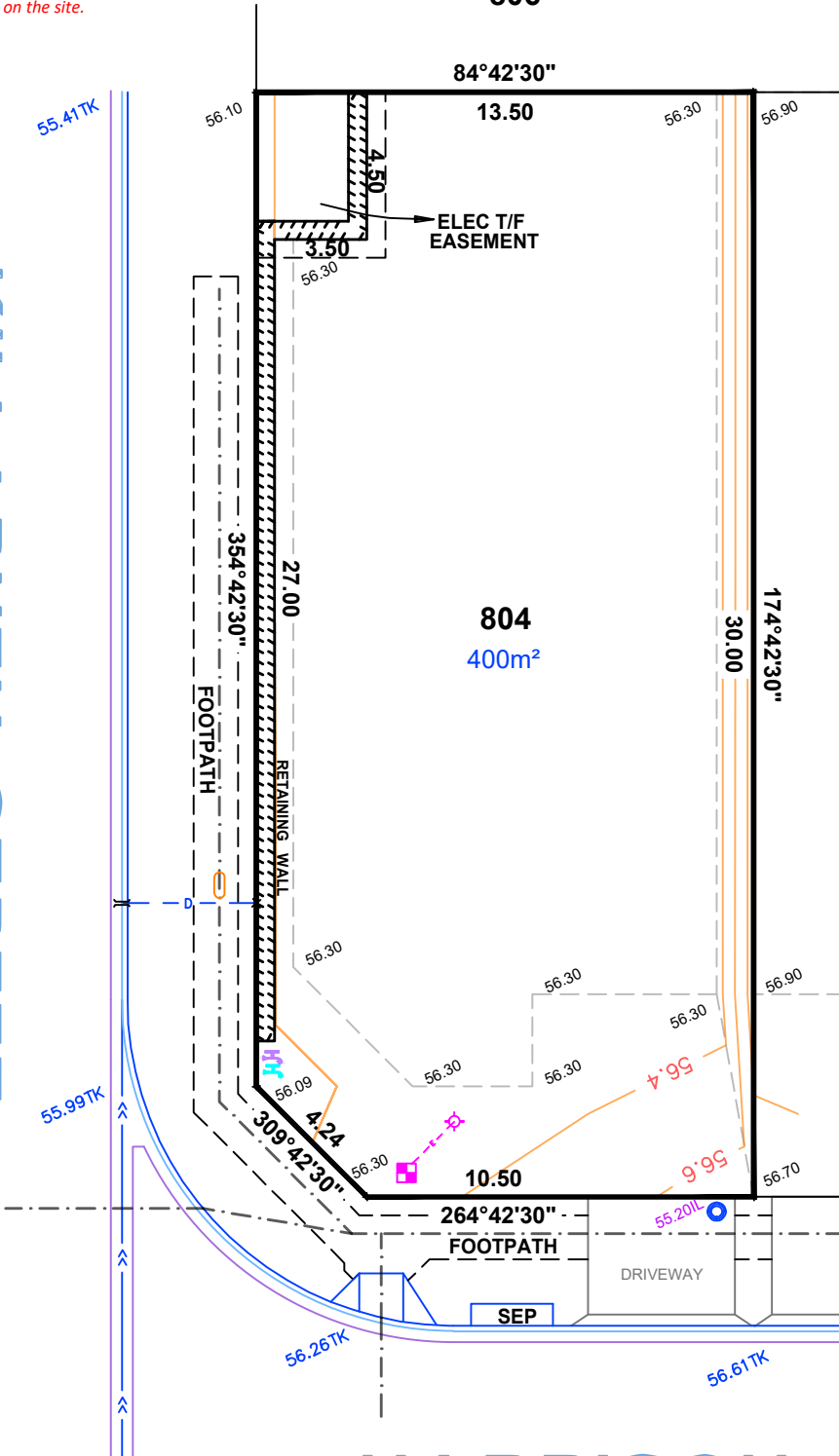
PRELIMINARY



DISCLAIMER:

Please note that this site plan is intended for
 visual purposes only, additional survey work will
 be required prior to commencing any design or
 construction on the site.

KILLARNEY STREET



LEGEND

- ELECTRICAL LEAD IN
- SEWER IP
- STOBIE POLE
- TELSTRA PIT
- STORMWATER GRATE
- SEWER MANHOLE
- STORMWATER MANHOLE
- LIGHT POLE
- SAPN CONNECTION
- BOLLARD
- SIGN
- STORMWATER CONNECTION
- FOOTPATH
- SIDE ENTRY PIT
- COMMON SERVICE TRENCH
- DOMESTIC OUTLET (STORMWATER)
- SEWER IO
- POTABLE WATER CONNECTION
- RECLAIMED WATER CONNECTION



ALEXANDER SYMONDS
 PH 8130 1666

1:200

DISCLAIMER: DATA SHOWN HEREON IS DESIGN INFORMATION AND SHOULD BE CONFIRMED
 ORIGINAL SHEET SIZE A4

ALLOTMENT 1201 in DEV. NO. 145/D119/14/006 & 007

in the area named
SEAFORD HEIGHTS

CT ---/----

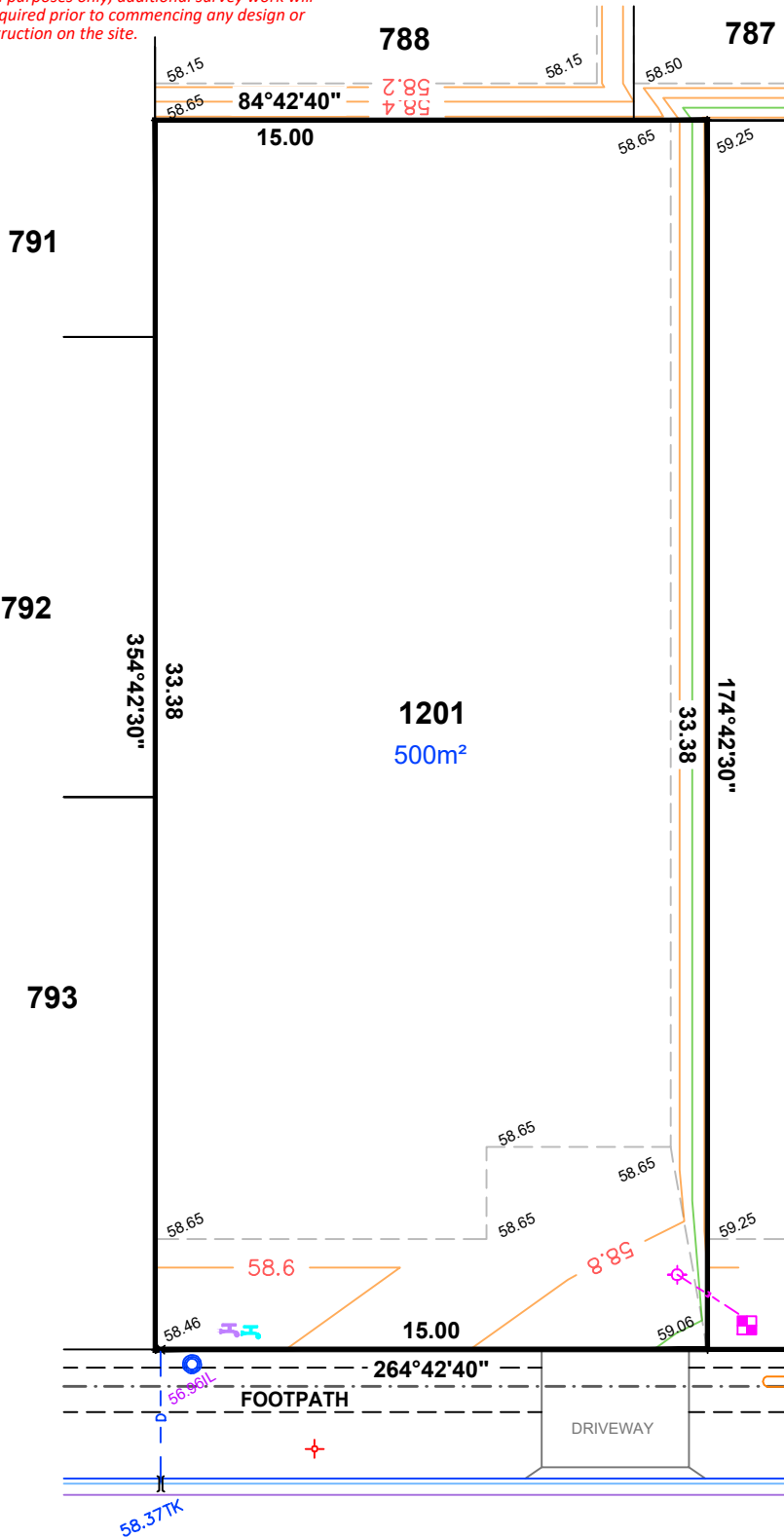
PRELIMINARY



IMPORTANT
SERVICE AND DRIVEWAY LOCATIONS
ARE APPROXIMATE. ANY CHANGES WILL
BE AT THE PURCHASERS EXPENSE.
PURCHASER: _____
PURCHASER: _____
DATE: _____

DISCLAIMER:

Please note that this site plan is intended for
visual purposes only, additional survey work will
be required prior to commencing any design or
construction on the site.



WILLANDRA STREET

LEGEND

- ELECTRICAL LEAD IN
- SEWER IP
- STOBIE POLE
- TELSTRA PIT
- STORMWATER GRATE
- SEWER MANHOLE
- STORMWATER MANHOLE
- LIGHT POLE
- SAPN CONNECTION
- BOLLARD
- SIGN
- STORMWATER CONNECTION
- FOOTPATH
- SIDE ENTRY PIT
- COMMON SERVICE TRENCH
- DOMESTIC OUTLET (STORMWATER)
- SEWER IO
- POTABLE WATER CONNECTION
- RECLAIMED WATER CONNECTION



ALEXANDER SYMONDS
PH 8130 1666

1:200

DISCLAIMER: DATA SHOWN HEREON IS DESIGN INFORMATION AND SHOULD BE CONFIRMED
ORIGINAL SHEET SIZE A4

ALLOTMENT 3364 in DEV. NO. 145/D119/14/006 & 007

in the area named
SEAFORD HEIGHTS

CT ---/----

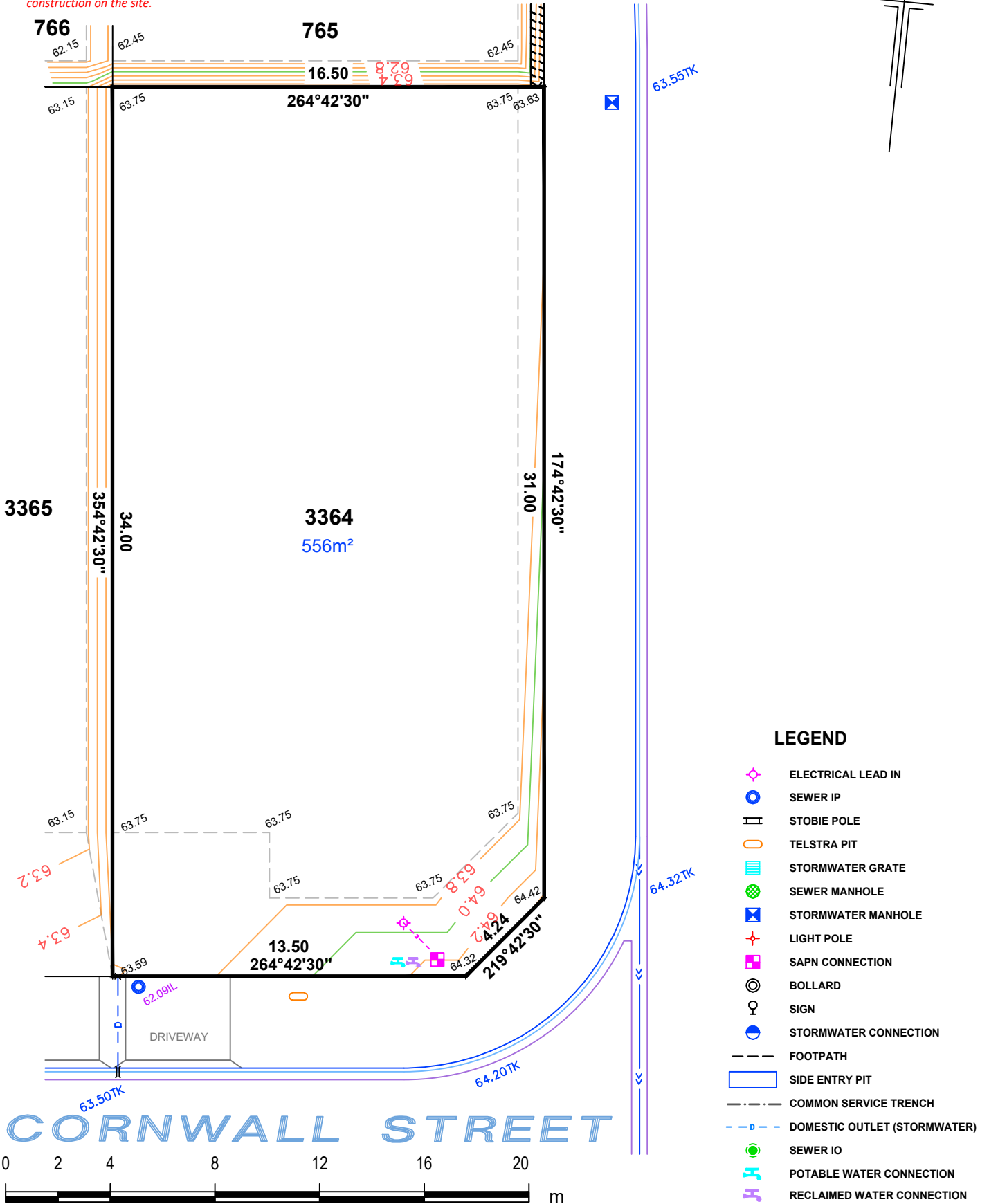
PRELIMINARY



IMPORTANT
SERVICE AND DRIVEWAY LOCATIONS
ARE APPROXIMATE. ANY CHANGES WILL
BE AT THE PURCHASERS EXPENSE.
PURCHASER: _____
PURCHASER: _____
DATE: _____

DISCLAIMER:

Please note that this site plan is intended for
visual purposes only, additional survey work will
be required prior to commencing any design or
construction on the site.



LEGEND

- ELECTRICAL LEAD IN
- SEWER IP
- STOBIE POLE
- TELSTRA PIT
- STORMWATER GRATE
- SEWER MANHOLE
- STORMWATER MANHOLE
- LIGHT POLE
- SAPN CONNECTION
- BOLLARD
- SIGN
- STORMWATER CONNECTION
- FOOTPATH
- SIDE ENTRY PIT
- COMMON SERVICE TRENCH
- DOMESTIC OUTLET (STORMWATER)
- SEWER IO
- POTABLE WATER CONNECTION
- RECLAIMED WATER CONNECTION

CORNWALL STREET



ALEXANDER SYMONDS
PH 8130 1666

1:200

DISCLAIMER: DATA SHOWN HEREON IS DESIGN INFORMATION AND SHOULD BE CONFIRMED
ORIGINAL SHEET SIZE A4

IMPORTANT
 SERVICE AND DRIVEWAY LOCATIONS
 ARE APPROXIMATE. ANY CHANGES WILL
 BE AT THE PURCHASERS EXPENSE.
 PURCHASER: _____
 PURCHASER: _____
 DATE: _____

ALLOTMENT 3365 in DEV. NO. 145/D119/14/006 & 007

in the area named
SEAFORD HEIGHTS

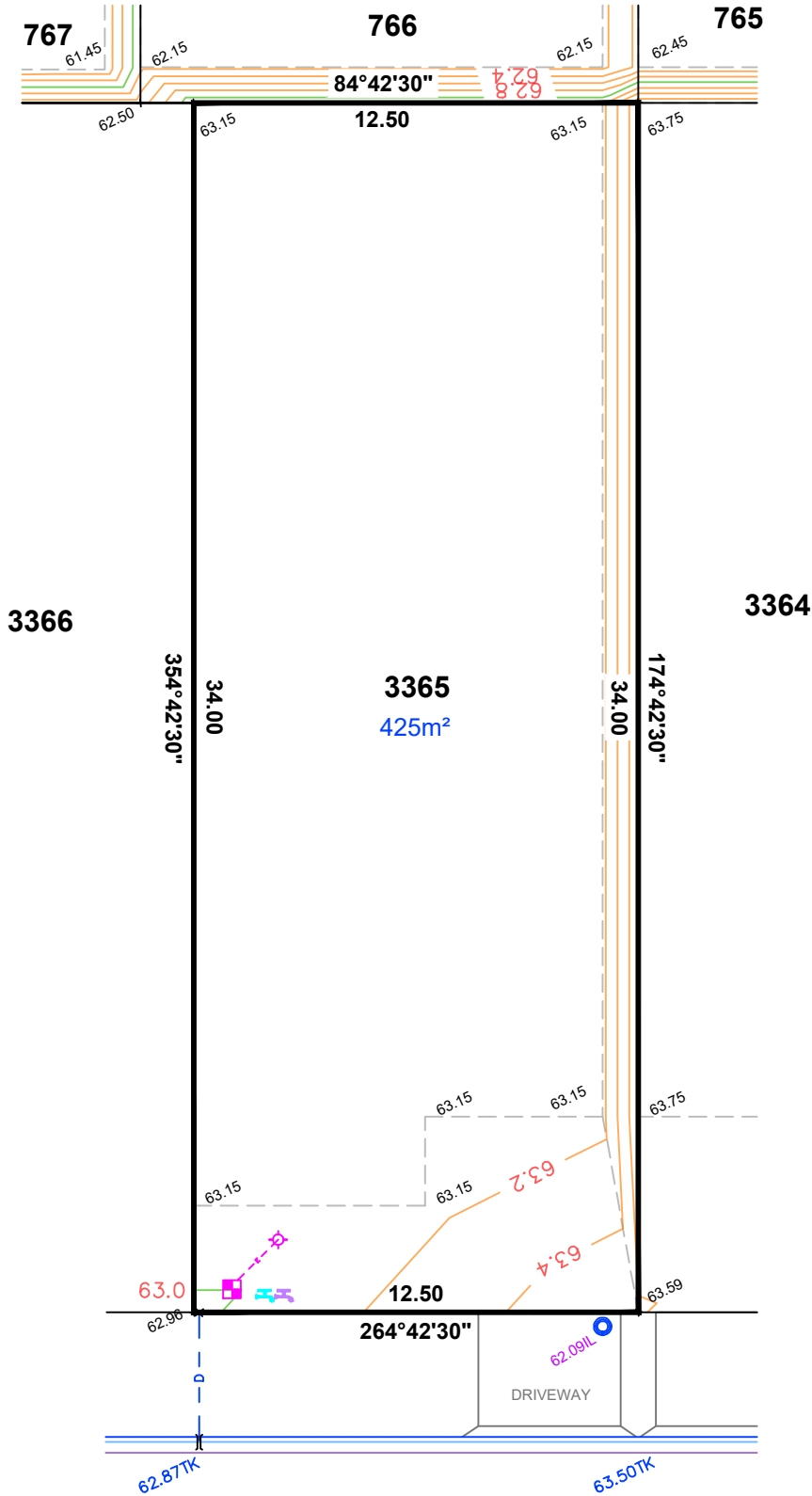
CT ---/----

PRELIMINARY



DISCLAIMER:

Please note that this site plan is intended for visual purposes only, additional survey work will be required prior to commencing any design or construction on the site.



LEGEND

- ELECTRICAL LEAD IN
- SEWER IP
- STOBIE POLE
- TELSTRA PIT
- STORMWATER GRATE
- SEWER MANHOLE
- STORMWATER MANHOLE
- LIGHT POLE
- SAPN CONNECTION
- BOLLARD
- SIGN
- STORMWATER CONNECTION
- FOOTPATH
- SIDE ENTRY PIT
- COMMON SERVICE TRENCH
- DOMESTIC OUTLET (STORMWATER)
- SEWER IO
- POTABLE WATER CONNECTION
- RECLAIMED WATER CONNECTION

CORNWALL STREET



ALEXANDER SYMONDS
 PH 8130 1666

1:200

DISCLAIMER: DATA SHOWN HEREON IS DESIGN INFORMATION AND SHOULD BE CONFIRMED
 ORIGINAL SHEET SIZE A4