THE

ENTRANCE

ANGLE VALE

Seasons 2 contour plans

IMPORTANT
SERVICE AND DRIVEWAY LOCATIONS ARE APPROXIMATE. ANY CHANGES WILL BE AT THE PURCHASERS EXPENSE.
PURCHASER:_____
PURCHASER:_____
DATE:_____

ALLOTMENT 98 in DEV. NO. 292/D029/20

in the area named

ANGLE VALE

CT 6250/26

PRELIMINARY

DISCLAIMER:

Please note that this site plan is intended for visual purposes only, additional survey work will be required prior to commencing any design or construction on the site.

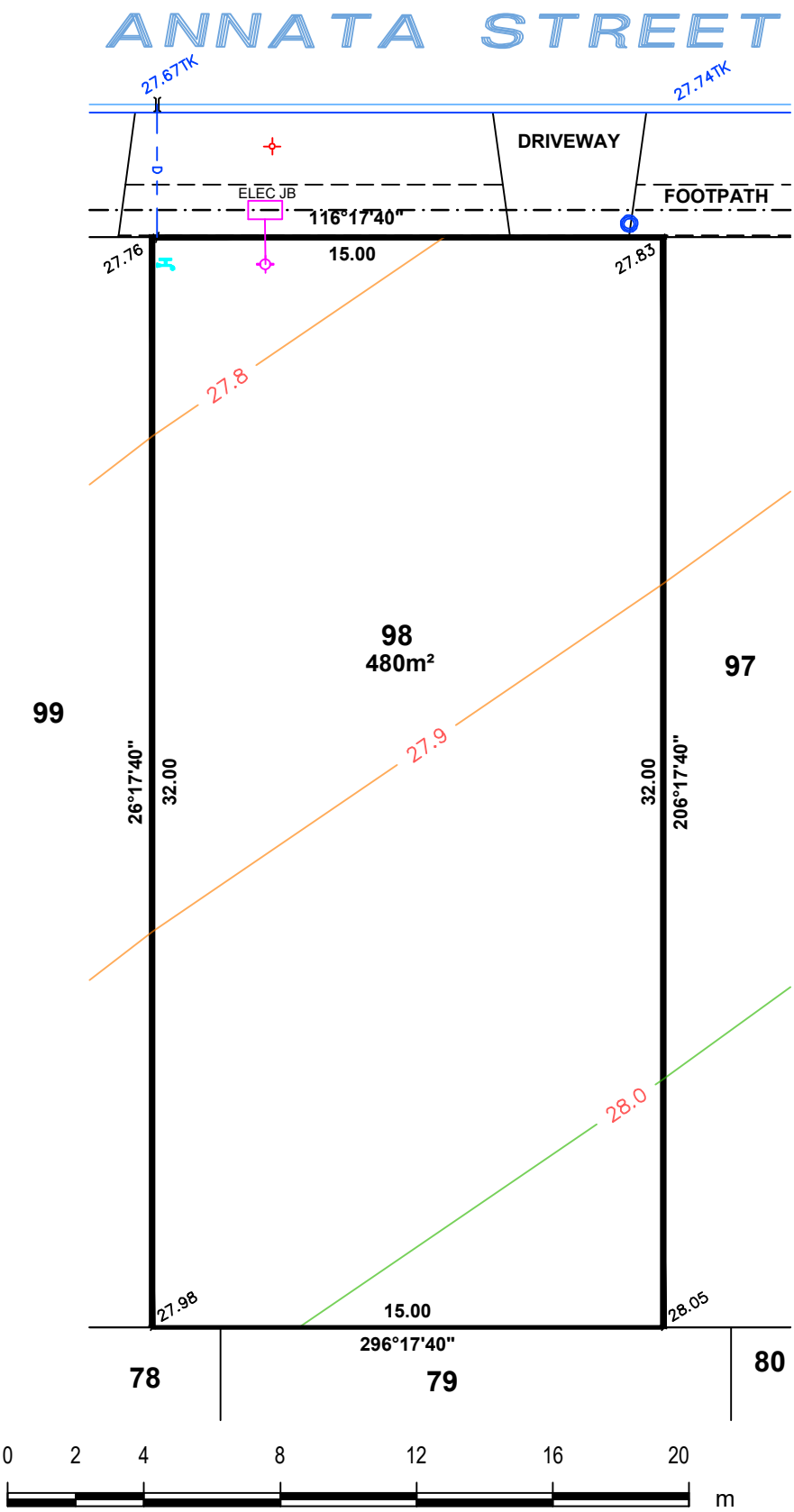

LEGEND

- ELECTRICAL LEAD IN
- SEWER IP
- STOBIE POLE
- TELSTRA PIT
- STORMWATER GRATE
- SEWER MANHOLE
- STORMWATER MANHOLE
- LIGHT POLE
- SAPN CONNECTION
- BOLLARD
- SIGN
- STORMWATER CONNECTION
- FOOTPATH
- SIDE ENTRY PIT
- COMMON SERVICE TRENCH
- DOMESTIC OUTLET (STORMWATER)
- SEWER IO
- POTABLE WATER CONNECTION
- RECLAIMED WATER CONNECTION
- BANK-TOP
- BANK-BOTTOM

ALEXANDER SYMONDS
PH 8130 1666

1:200

DISCLAIMER: DATA SHOWN HEREON IS DESIGN INFORMATION AND SHOULD BE CONFIRMED

ORIGINAL SHEET SIZE A4

IMPORTANT
SERVICE AND DRIVEWAY LOCATIONS ARE APPROXIMATE. ANY CHANGES WILL BE AT THE PURCHASERS EXPENSE.
PURCHASER:_____
PURCHASER:_____
DATE:_____

ALLOTMENT 99 in DEV. NO. 292/D029/20

in the area named

ANGLE VALE

CT 6250/26

PRELIMINARY

DISCLAIMER:

Please note that this site plan is intended for visual purposes only, additional survey work will be required prior to commencing any design or construction on the site.

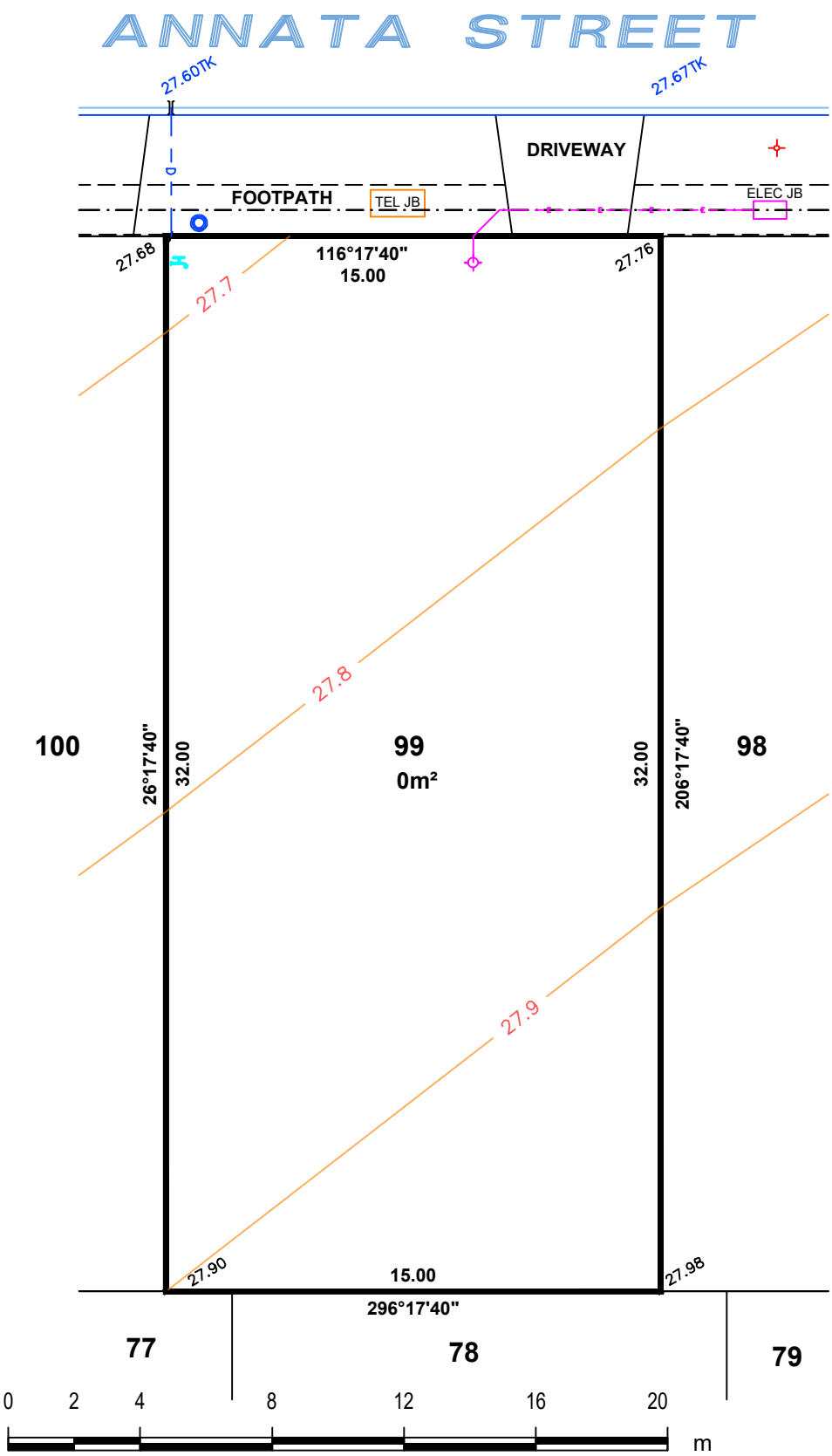

LEGEND

- ELECTRICAL LEAD IN
- SEWER IP
- STOBIE POLE
- TELSTRA PIT
- STORMWATER GRATE
- SEWER MANHOLE
- STORMWATER MANHOLE
- LIGHT POLE
- SAPN CONNECTION
- BOLLARD
- SIGN
- STORMWATER CONNECTION
- FOOTPATH
- SIDE ENTRY PIT
- COMMON SERVICE TRENCH
- DOMESTIC OUTLET (STORMWATER)
- SEWER IO
- POTABLE WATER CONNECTION
- RECLAIMED WATER CONNECTION
- BANK-TOP
- BANK-BOTTOM

ALEXANDER SYMONDS
PH 8130 1666

1:200

DISCLAIMER: DATA SHOWN HEREON IS DESIGN INFORMATION AND SHOULD BE CONFIRMED

ORIGINAL SHEET SIZE A4

IMPORTANT
SERVICE AND DRIVEWAY LOCATIONS ARE APPROXIMATE. ANY CHANGES WILL BE AT THE PURCHASERS EXPENSE.
PURCHASER:_____
PURCHASER:_____
DATE:_____

ALLOTMENT 100 in DEV. NO. 292/D029/20

in the area named

ANGLE VALE

CT 6250/26

PRELIMINARY

DISCLAIMER:

Please note that this site plan is intended for visual purposes only, additional survey work will be required prior to commencing any design or construction on the site.

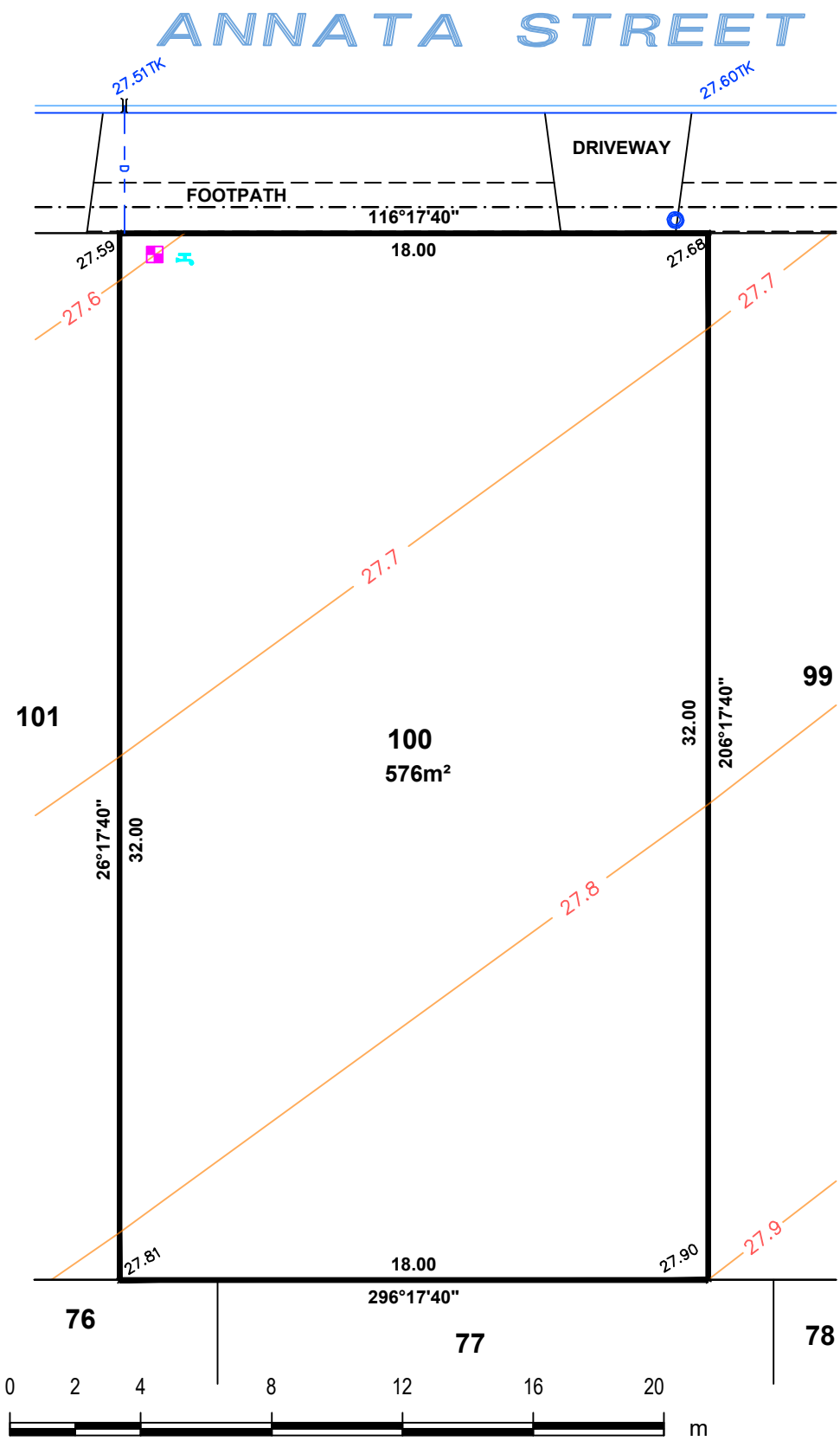

LEGEND

- ELECTRICAL LEAD IN
- SEWER IP
- STOBIE POLE
- TELSTRA PIT
- STORMWATER GRATE
- SEWER MANHOLE
- STORMWATER MANHOLE
- LIGHT POLE
- SAPN CONNECTION
- BOLLARD
- SIGN
- STORMWATER CONNECTION
- FOOTPATH
- SIDE ENTRY PIT
- COMMON SERVICE TRENCH
- DOMESTIC OUTLET (STORMWATER)
- SEWER IO
- POTABLE WATER CONNECTION
- RECLAIMED WATER CONNECTION
- BANK-TOP
- BANK-BOTTOM

ALEXANDER SYMONDS
PH 8130 1666

1:200

DISCLAIMER: DATA SHOWN HEREON IS DESIGN INFORMATION AND SHOULD BE CONFIRMED

ORIGINAL SHEET SIZE A4

IMPORTANT
SERVICE AND DRIVEWAY LOCATIONS ARE APPROXIMATE. ANY CHANGES WILL BE AT THE PURCHASERS EXPENSE.
PURCHASER:_____
PURCHASER:_____
DATE:_____

ALLOTMENT 101 in DEV. NO. 292/D029/20

in the area named

ANGLE VALE

CT 6250/26

PRELIMINARY

DISCLAIMER:

Please note that this site plan is intended for visual purposes only, additional survey work will be required prior to commencing any design or construction on the site.

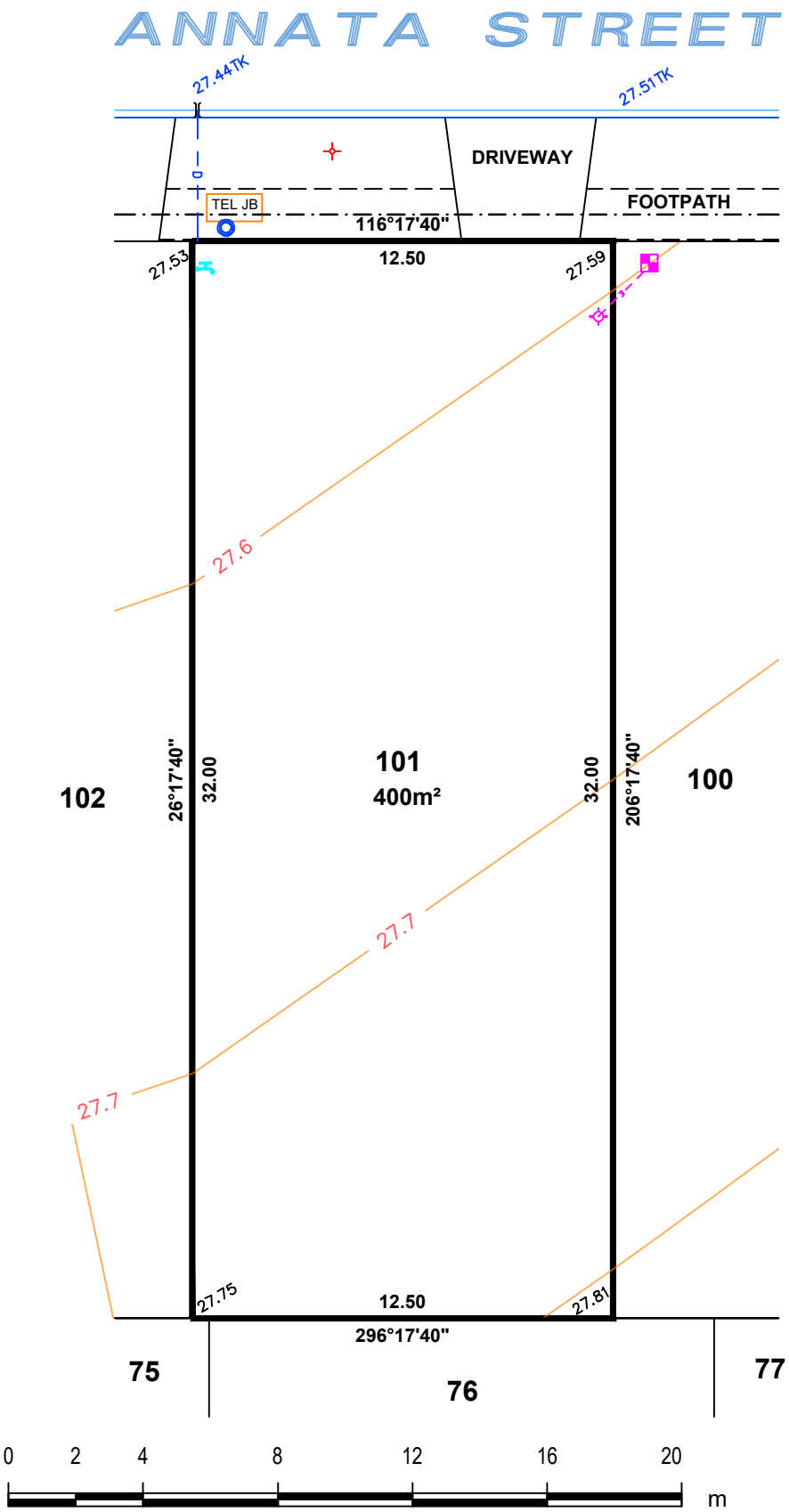

LEGEND

- ELECTRICAL LEAD IN
- SEWER IP
- STOBIE POLE
- TELSTRA PIT
- STORMWATER GRATE
- SEWER MANHOLE
- STORMWATER MANHOLE
- LIGHT POLE
- SAPN CONNECTION
- BOLLARD
- SIGN
- STORMWATER CONNECTION
- FOOTPATH
- SIDE ENTRY PIT
- COMMON SERVICE TRENCH
- DOMESTIC OUTLET (STORMWATER)
- SEWER IO
- POTABLE WATER CONNECTION
- RECLAIMED WATER CONNECTION
- BANK-TOP
- BANK-BOTTOM

ALEXANDER SYMONDS
PH 8130 1666

1:200

DISCLAIMER: DATA SHOWN HEREON IS DESIGN INFORMATION AND SHOULD BE CONFIRMED

ORIGINAL SHEET SIZE A4

IMPORTANT
SERVICE AND DRIVEWAY LOCATIONS ARE APPROXIMATE. ANY CHANGES WILL BE AT THE PURCHASERS EXPENSE.
PURCHASER:_____
PURCHASER:_____
DATE:_____

ALLOTMENT 102 in DEV. NO. 292/D029/20

in the area named

ANGLE VALE

CT 6250/26

PRELIMINARY

DISCLAIMER:

Please note that this site plan is intended for visual purposes only, additional survey work will be required prior to commencing any design or construction on the site.

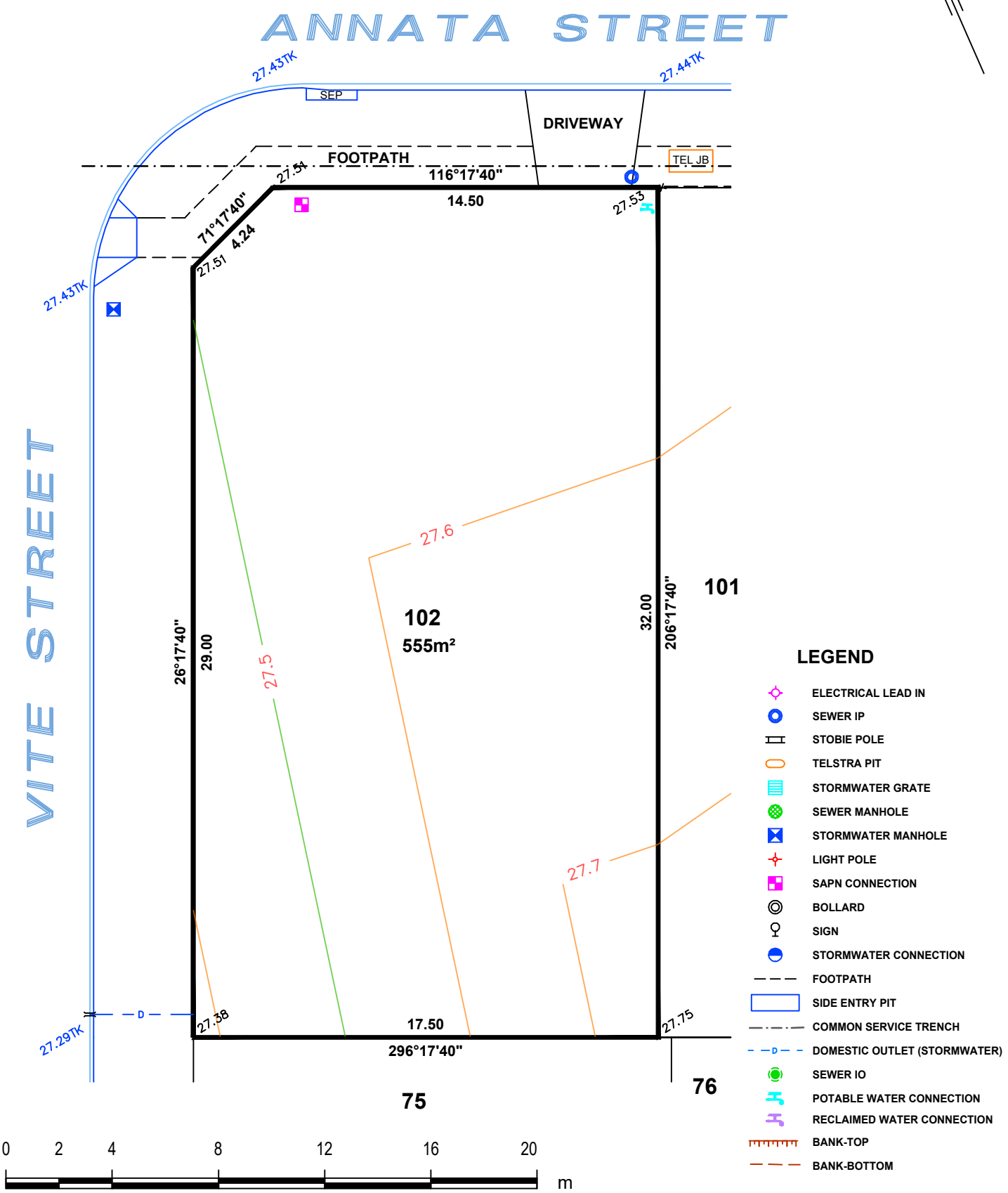

ALEXANDER SYMONDS
PH 8130 1666

1:200

DISCLAIMER: DATA SHOWN HEREON IS DESIGN INFORMATION AND SHOULD BE CONFIRMED

ORIGINAL SHEET SIZE A4

IMPORTANT
SERVICE AND DRIVEWAY LOCATIONS ARE APPROXIMATE. ANY CHANGES WILL BE AT THE PURCHASERS EXPENSE.
PURCHASER:_____
PURCHASER:_____
DATE:_____

DISCLAIMER:

Please note that this site plan is intended for visual purposes only, additional survey work will be required prior to commencing any design or construction on the site.

ALLOTMENT 103 in DEV. NO. 292/D029/20

in the area named

ANGLE VALE

CT 6250/26

PRELIMINARY

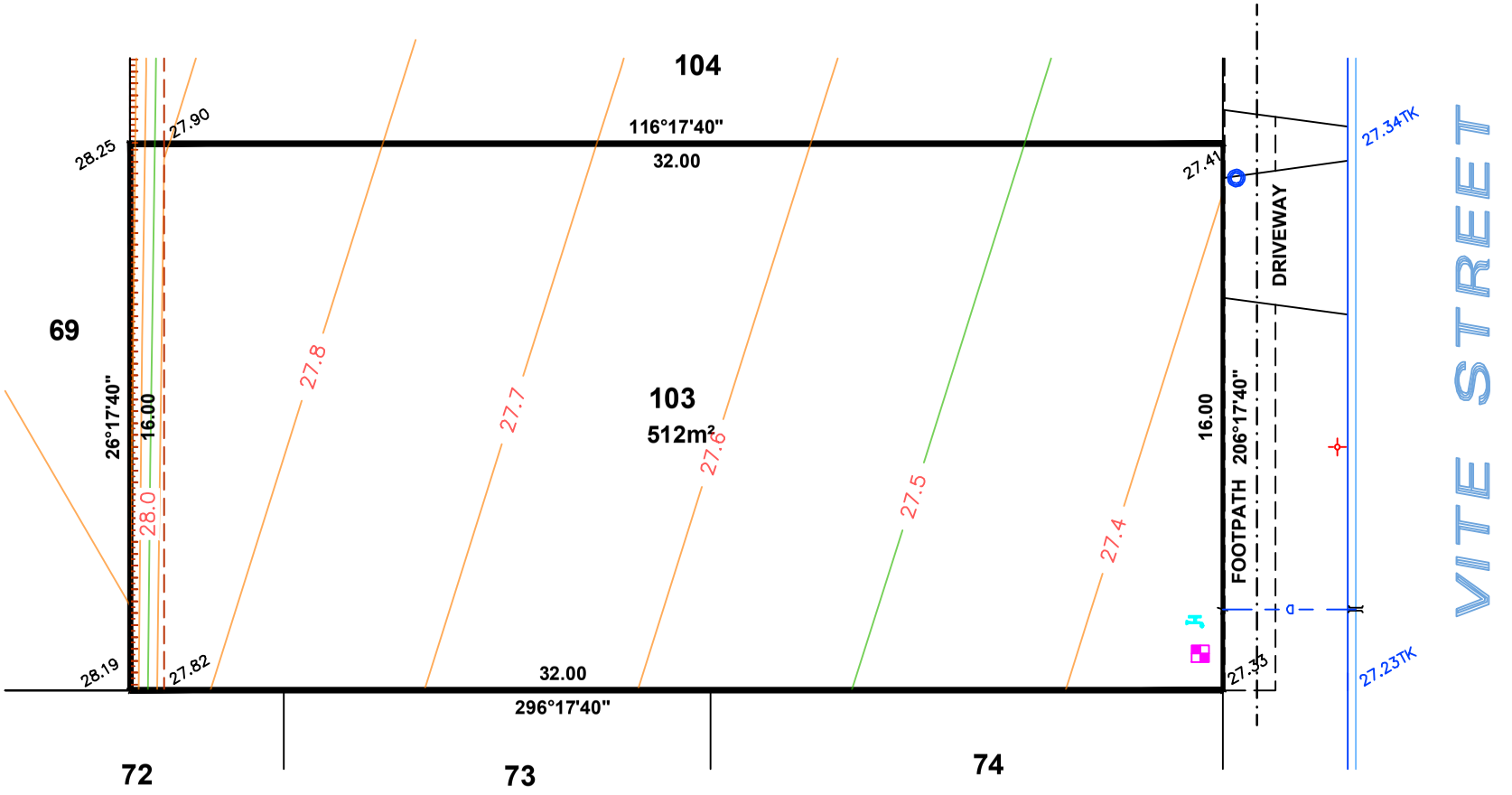



LEGEND

- ELECTRICAL LEAD IN
- SEWER IP
- STOBIE POLE
- TELSTRA PIT
- STORMWATER GRATE
- SEWER MANHOLE
- STORMWATER MANHOLE
- LIGHT POLE
- SAPN CONNECTION
- BOLLARD
- SIGN
- STORMWATER CONNECTION
- FOOTPATH
- SIDE ENTRY PIT
- COMMON SERVICE TRENCH
- DOMESTIC OUTLET (STORMWATER)
- SEWER IO
- POTABLE WATER CONNECTION
- RECLAIMED WATER CONNECTION
- BANK-TOP
- BANK-BOTTOM

0 2 4 8 12 16 20 m

ALEXANDER SYMONDS
PH 8130 1666

1:200

DISCLAIMER: DATA SHOWN HEREON IS DESIGN INFORMATION AND SHOULD BE CONFIRMED

ORIGINAL SHEET SIZE A4

IMPORTANT
SERVICE AND DRIVEWAY LOCATIONS ARE APPROXIMATE. ANY CHANGES WILL BE AT THE PURCHASERS EXPENSE.
PURCHASER:_____
PURCHASER:_____
DATE:_____

DISCLAIMER:

Please note that this site plan is intended for visual purposes only, additional survey work will be required prior to commencing any design or construction on the site.

ALLOTMENT 104 in DEV. NO. 292/D029/20

in the area named

ANGLE VALE

CT 6250/26

PRELIMINARY

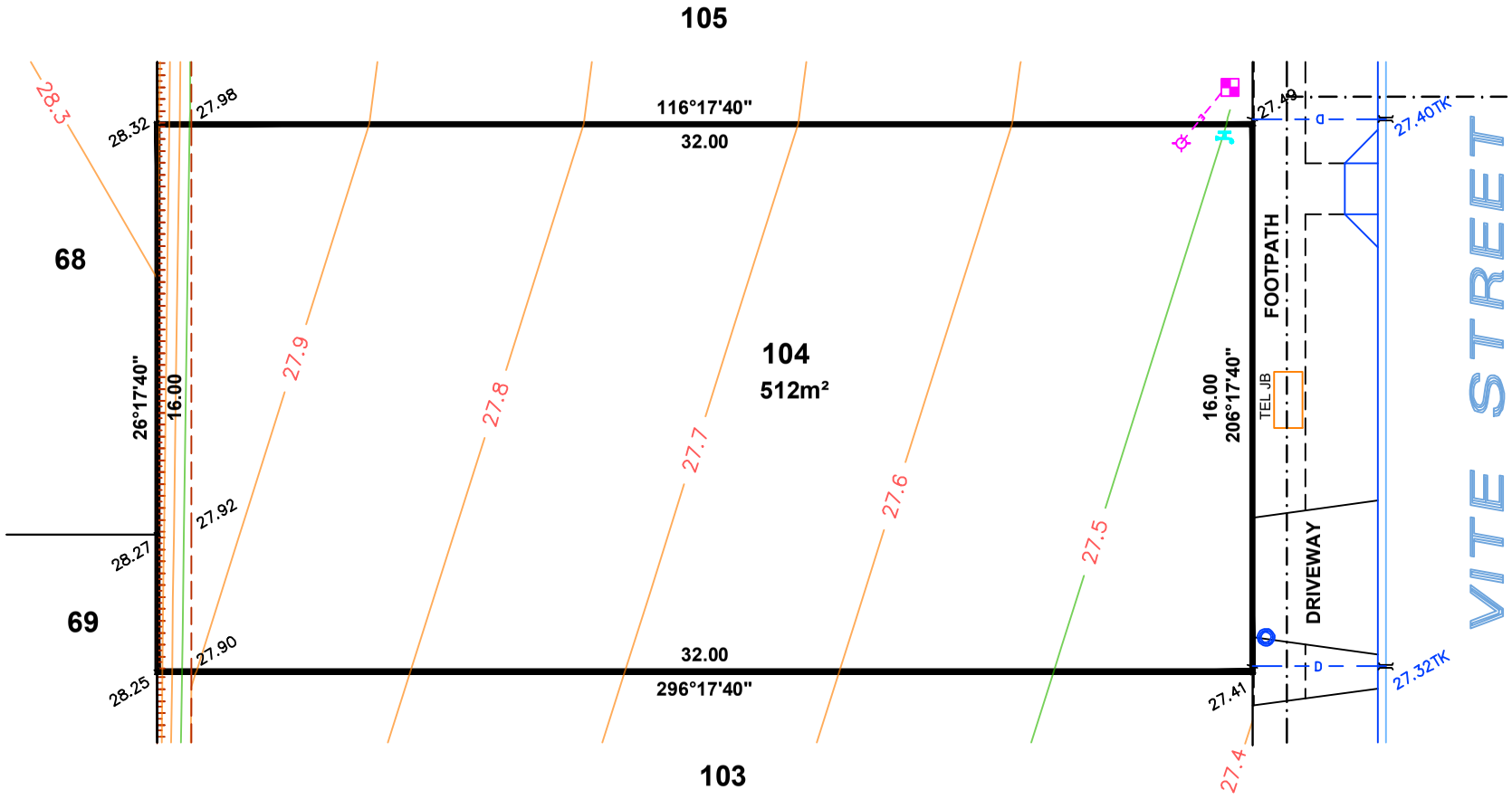

LEGEND

- ELECTRICAL LEAD IN
- SEWER IP
- STOBIE POLE
- TELSTRA PIT
- STORMWATER GRATE
- SEWER MANHOLE
- STORMWATER MANHOLE
- LIGHT POLE
- SAPN CONNECTION
- BOLLARD
- SIGN
- STORMWATER CONNECTION
- FOOTPATH
- SIDE ENTRY PIT
- COMMON SERVICE TRENCH
- DOMESTIC OUTLET (STORMWATER)
- SEWER IO
- POTABLE WATER CONNECTION
- RECLAIMED WATER CONNECTION
- BANK-TOP
- BANK-BOTTOM

0 2 4 8 12 16 20 m

1:200

ALEXANDER SYMONDS
PH 8130 1666

DISCLAIMER: DATA SHOWN HEREON IS DESIGN INFORMATION AND SHOULD BE CONFIRMED

ORIGINAL SHEET SIZE A4

IMPORTANT
SERVICE AND DRIVEWAY LOCATIONS ARE APPROXIMATE. ANY CHANGES WILL BE AT THE PURCHASERS EXPENSE.
PURCHASER:_____
PURCHASER:_____
DATE:_____

DISCLAIMER:

Please note that this site plan is intended for visual purposes only, additional survey work will be required prior to commencing any design or construction on the site.

ALLOTMENT 105 in DEV. NO. 292/D029/20

in the area named

ANGLE VALE

CT 6250/26

PRELIMINARY

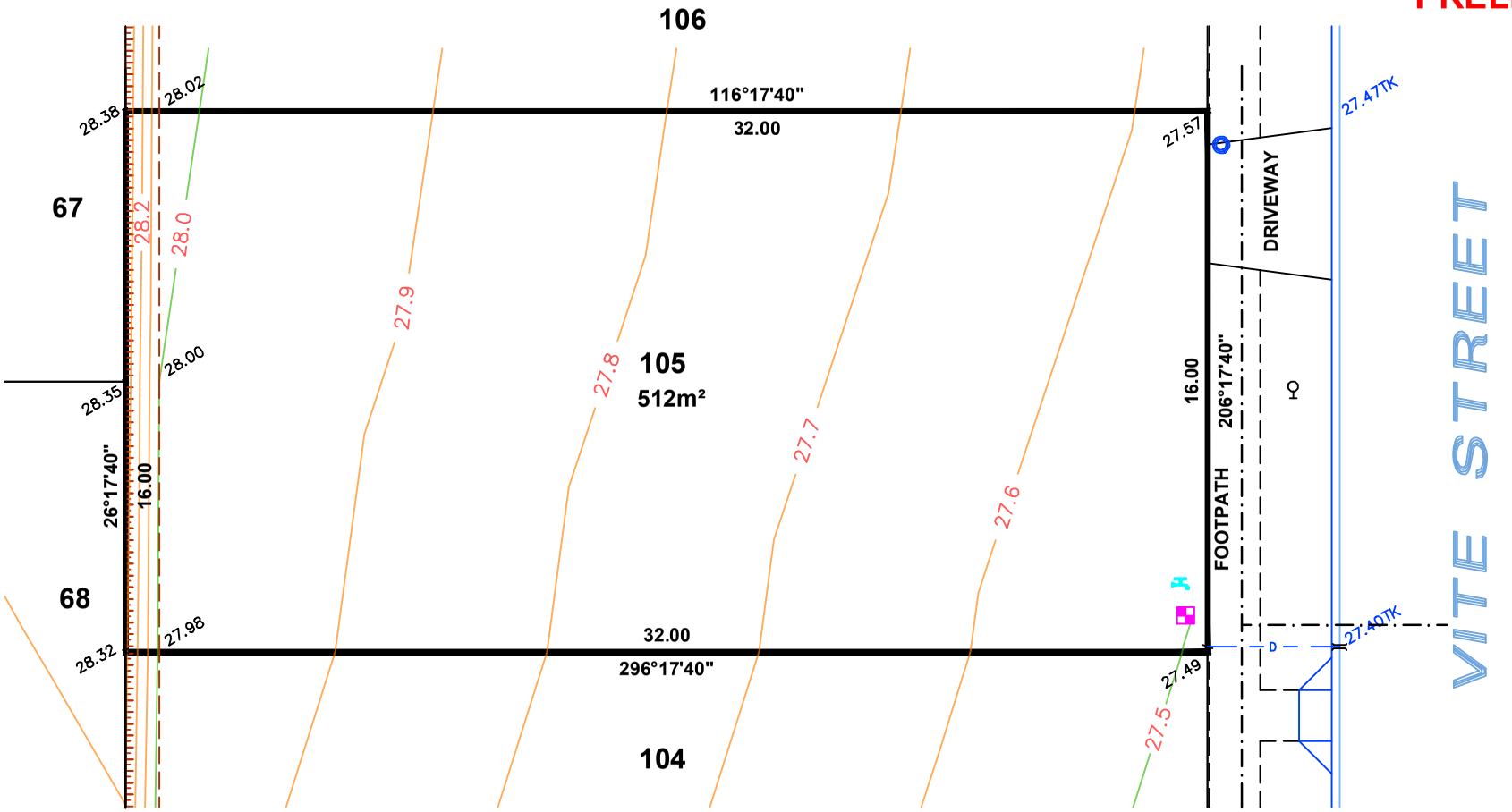



LEGEND

- ELECTRICAL LEAD IN
- SEWER IP
- STOBIE POLE
- TELSTRA PIT
- STORMWATER GRATE
- SEWER MANHOLE
- STORMWATER MANHOLE
- LIGHT POLE
- SAPN CONNECTION
- BOLLARD
- SIGN
- STORMWATER CONNECTION
- FOOTPATH
- SIDE ENTRY PIT
- COMMON SERVICE TRENCH
- DOMESTIC OUTLET (STORMWATER)
- SEWER IO
- POTABLE WATER CONNECTION
- RECLAIMED WATER CONNECTION
- BANK-TOP
- BANK-BOTTOM

0 2 4 8 12 16 20 m

ALEXANDER SYMONDS
PH 8130 1666

1:200

DISCLAIMER: DATA SHOWN HEREON IS DESIGN INFORMATION AND SHOULD BE CONFIRMED
ORIGINAL SHEET SIZE A4

IMPORTANT
SERVICE AND DRIVEWAY LOCATIONS ARE APPROXIMATE. ANY CHANGES WILL BE AT THE PURCHASERS EXPENSE.
PURCHASER:_____
PURCHASER:_____
DATE:_____

DISCLAIMER:

Please note that this site plan is intended for visual purposes only, additional survey work will be required prior to commencing any design or construction on the site.

ALLOTMENT 106 in DEV. NO. 292/D029/20

in the area named

ANGLE VALE

CT 6250/26

PRELIMINARY

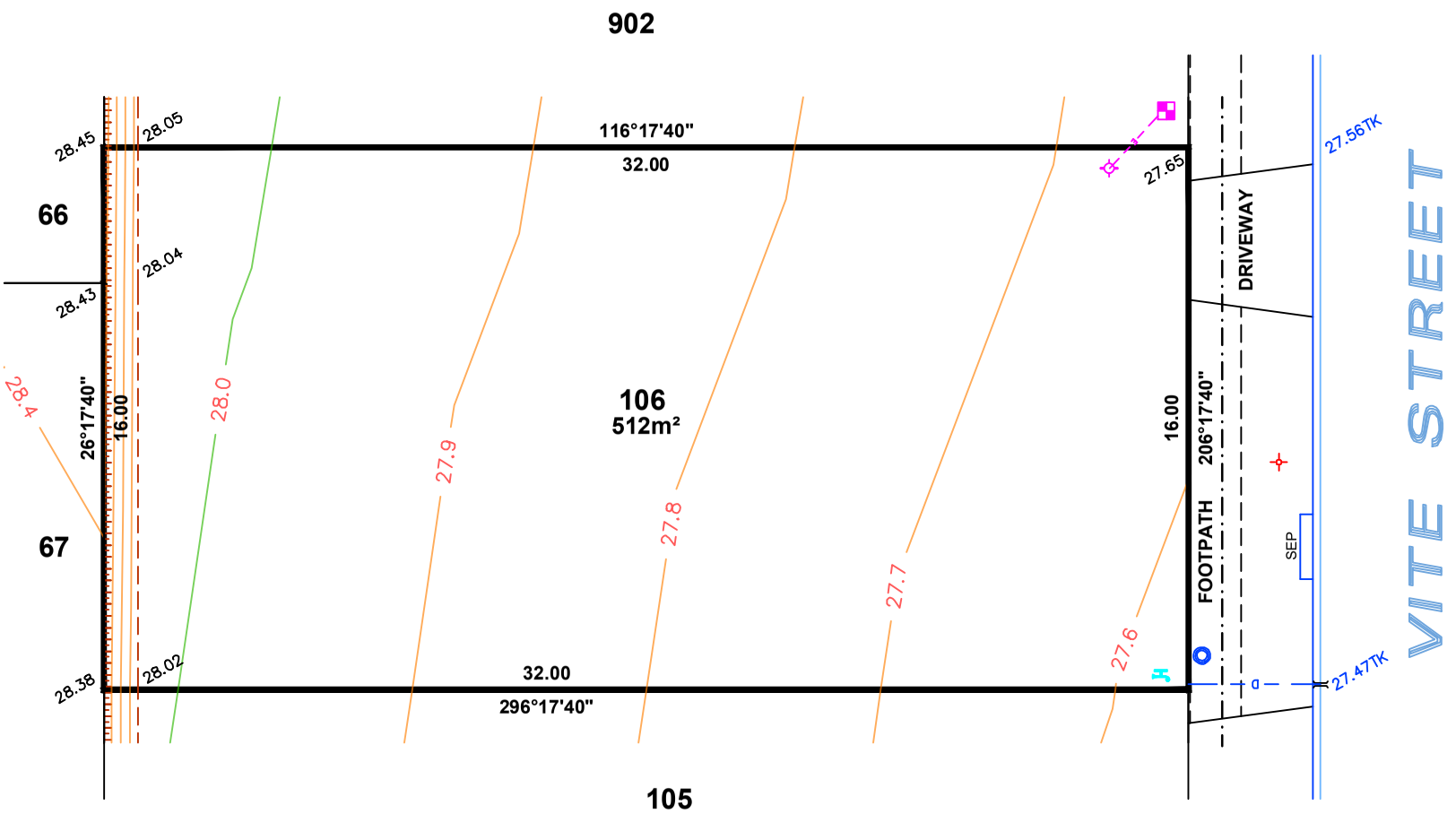



LEGEND

- ELECTRICAL LEAD IN
- SEWER IP
- STOBIE POLE
- TELSTRA PIT
- STORMWATER GRATE
- SEWER MANHOLE
- STORMWATER MANHOLE
- LIGHT POLE
- SAPN CONNECTION
- BOLLARD
- SIGN
- STORMWATER CONNECTION
- FOOTPATH
- SIDE ENTRY PIT
- COMMON SERVICE TRENCH
- DOMESTIC OUTLET (STORMWATER)
- SEWER IO
- POTABLE WATER CONNECTION
- RECLAIMED WATER CONNECTION
- BANK-TOP
- BANK-BOTTOM

0 2 4 8 12 16 20 m

ALEXANDER SYMONDS
PH 8130 1666

1:200

DISCLAIMER: DATA SHOWN HEREON IS DESIGN INFORMATION AND SHOULD BE CONFIRMED
ORIGINAL SHEET SIZE A4

IMPORTANT
SERVICE AND DRIVEWAY LOCATIONS ARE APPROXIMATE. ANY CHANGES WILL BE AT THE PURCHASERS EXPENSE.
PURCHASER:_____
PURCHASER:_____
DATE:_____

DISCLAIMER:

Please note that this site plan is intended for visual purposes only, additional survey work will be required prior to commencing any design or construction on the site.

ALLOTMENT 107 in DEV. NO. 292/D029/20

in the area named

ANGLE VALE

CT 6250/26

PRELIMINARY

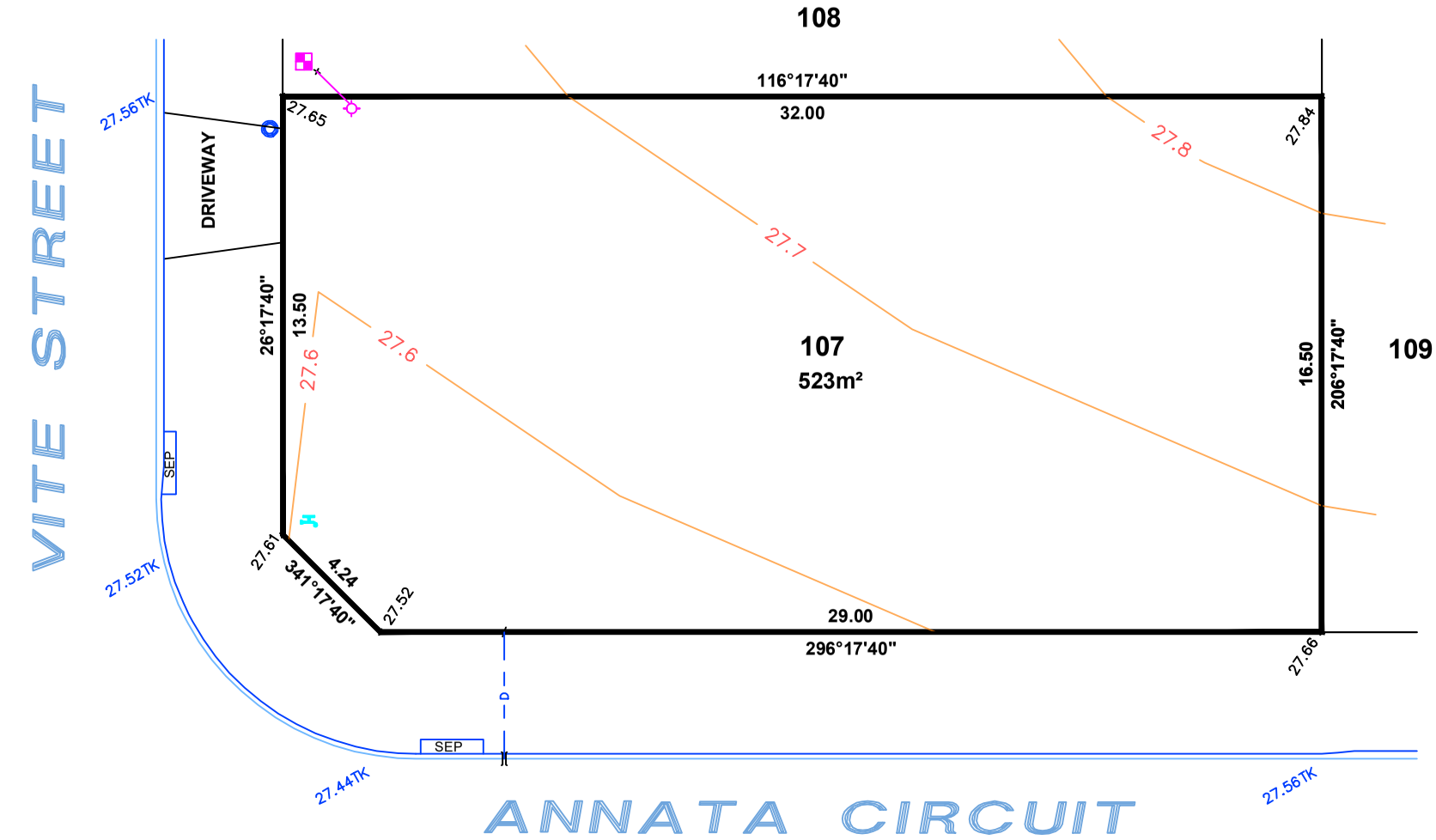



LEGEND

- ELECTRICAL LEAD IN
- SEWER IP
- STOBIE POLE
- TELSTRA PIT
- STORMWATER GRATE
- SEWER MANHOLE
- STORMWATER MANHOLE
- LIGHT POLE
- SAPN CONNECTION
- BOLLARD
- SIGN
- STORMWATER CONNECTION
- FOOTPATH
- SIDE ENTRY PIT
- COMMON SERVICE TRENCH
- DOMESTIC OUTLET (STORMWATER)
- SEWER IO
- POTABLE WATER CONNECTION
- RECLAIMED WATER CONNECTION
- BANK-TOP
- BANK-BOTTOM

0 2 4 8 12 16 20 m

1:200

ALEXANDER SYMONDS
PH 8130 1666

DISCLAIMER: DATA SHOWN HEREON IS DESIGN INFORMATION AND SHOULD BE CONFIRMED

ORIGINAL SHEET SIZE A4

IMPORTANT
SERVICE AND DRIVEWAY LOCATIONS ARE APPROXIMATE. ANY CHANGES WILL BE AT THE PURCHASERS EXPENSE.
PURCHASER:_____
PURCHASER:_____
DATE:_____

DISCLAIMER:

Please note that this site plan is intended for visual purposes only, additional survey work will be required prior to commencing any design or construction on the site.

ALLOTMENT 108 in DEV. NO. 292/D029/20

in the area named

ANGLE VALE

CT 6250/26

PRELIMINARY

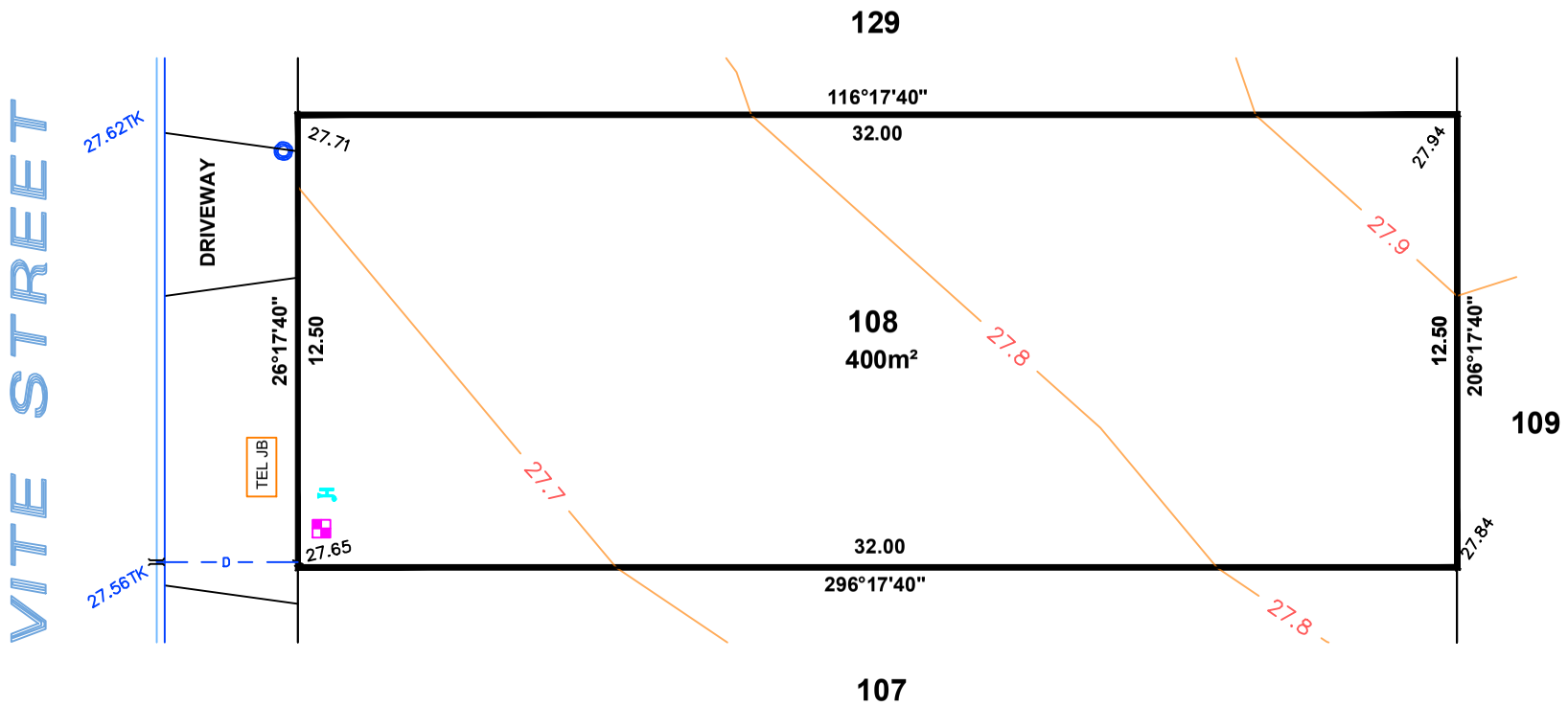

LEGEND

- ELECTRICAL LEAD IN
- SEWER IP
- STOBIE POLE
- TELSTRA PIT
- STORMWATER GRATE
- SEWER MANHOLE
- STORMWATER MANHOLE
- LIGHT POLE
- SAPN CONNECTION
- BOLLARD
- SIGN
- STORMWATER CONNECTION
- FOOTPATH
- SIDE ENTRY PIT
- COMMON SERVICE TRENCH
- DOMESTIC OUTLET (STORMWATER)
- SEWER IO
- POTABLE WATER CONNECTION
- RECLAIMED WATER CONNECTION
- BANK-TOP
- BANK-BOTTOM

0 2 4 8 12 16 20 m

1:200

ALEXANDER SYMONDS
PH 8130 1666

DISCLAIMER: DATA SHOWN HEREON IS DESIGN INFORMATION AND SHOULD BE CONFIRMED

ORIGINAL SHEET SIZE A4

IMPORTANT
SERVICE AND DRIVEWAY LOCATIONS ARE APPROXIMATE. ANY CHANGES WILL BE AT THE PURCHASERS EXPENSE.
PURCHASER:_____
PURCHASER:_____
DATE:_____

ALLOTMENT 109 in DEV. NO. 292/D029/20

in the area named

ANGLE VALE

CT 6250/26

PRELIMINARY

DISCLAIMER:

Please note that this site plan is intended for visual purposes only, additional survey work will be required prior to commencing any design or construction on the site.

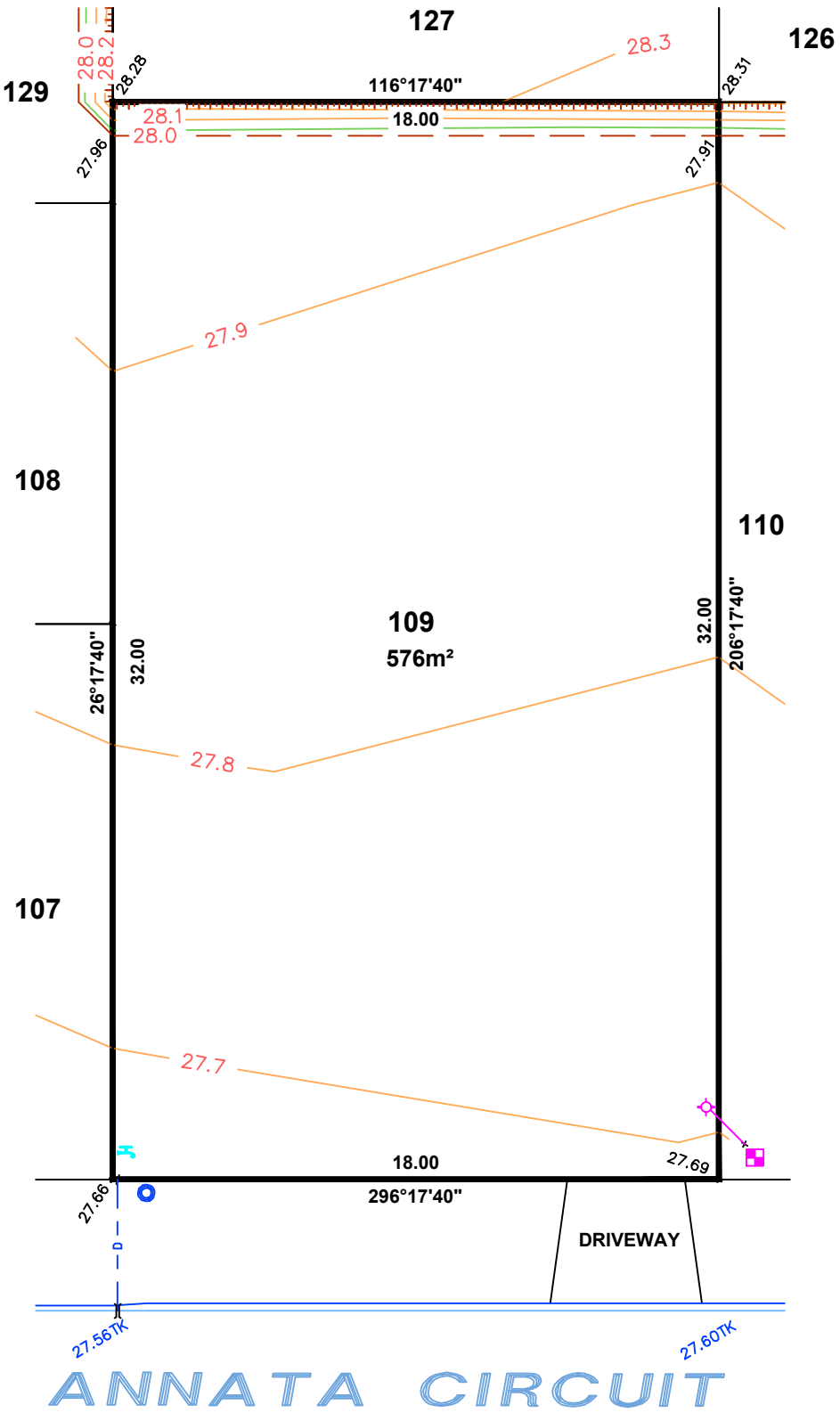

LEGEND

- ELECTRICAL LEAD IN
- SEWER IP
- STOBIE POLE
- TELSTRA PIT
- STORMWATER GRATE
- SEWER MANHOLE
- STORMWATER MANHOLE
- LIGHT POLE
- SAPN CONNECTION
- BOLLARD
- SIGN
- STORMWATER CONNECTION
- FOOTPATH
- SIDE ENTRY PIT
- COMMON SERVICE TRENCH
- DOMESTIC OUTLET (STORMWATER)
- SEWER IO
- POTABLE WATER CONNECTION
- RECLAIMED WATER CONNECTION
- BANK-TOP
- BANK-BOTTOM

0 2 4 8 12 16 20 m

ALEXANDER SYMONDS
PH 8130 1666

1:200

DISCLAIMER: DATA SHOWN HEREON IS DESIGN INFORMATION AND SHOULD BE CONFIRMED

ORIGINAL SHEET SIZE A4

IMPORTANT
SERVICE AND DRIVEWAY LOCATIONS ARE APPROXIMATE. ANY CHANGES WILL BE AT THE PURCHASERS EXPENSE.
PURCHASER:_____
PURCHASER:_____
DATE:_____

ALLOTMENT 110 in DEV. NO. 292/D029/20

in the area named

ANGLE VALE

CT 6250/26

PRELIMINARY

DISCLAIMER:

Please note that this site plan is intended for visual purposes only, additional survey work will be required prior to commencing any design or construction on the site.

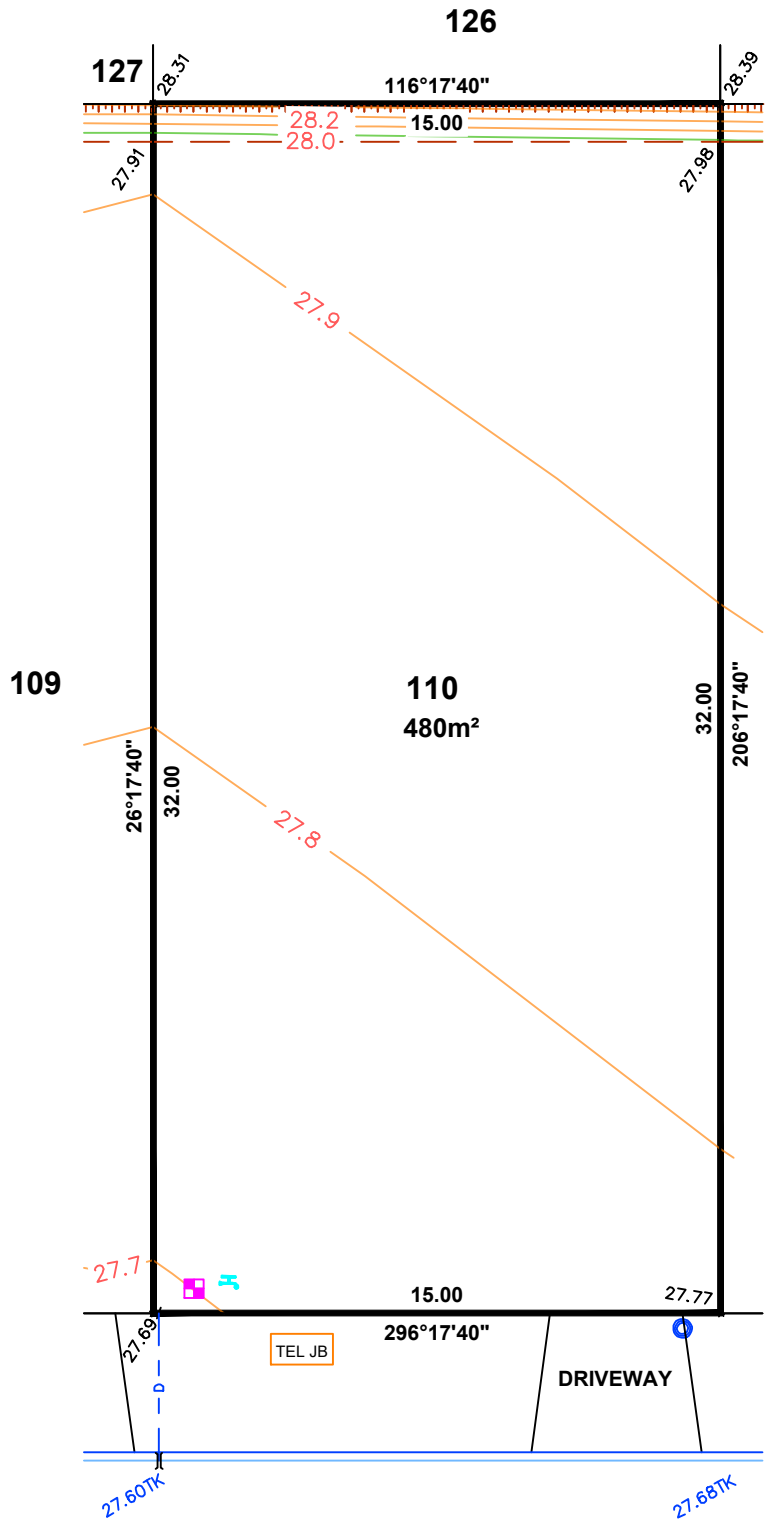



LEGEND

- ELECTRICAL LEAD IN
- SEWER IP
- STOBIE POLE
- TELSTRA PIT
- STORMWATER GRATE
- SEWER MANHOLE
- STORMWATER MANHOLE
- LIGHT POLE
- SAPN CONNECTION
- BOLLARD
- SIGN
- STORMWATER CONNECTION
- FOOTPATH
- SIDE ENTRY PIT
- COMMON SERVICE TRENCH
- DOMESTIC OUTLET (STORMWATER)
- SEWER IO
- POTABLE WATER CONNECTION
- RECLAIMED WATER CONNECTION
- BANK-TOP
- BANK-BOTTOM

0 2 4 8 12 16 20 m

ALEXANDER SYMONDS
PH 8130 1666

1:200

DISCLAIMER: DATA SHOWN HEREON IS DESIGN INFORMATION AND SHOULD BE CONFIRMED
ORIGINAL SHEET SIZE A4

IMPORTANT
SERVICE AND DRIVEWAY LOCATIONS ARE APPROXIMATE. ANY CHANGES WILL BE AT THE PURCHASERS EXPENSE.
PURCHASER:_____
PURCHASER:_____
DATE:_____

ALLOTMENT 111 in DEV. NO. 292/D029/20

in the area named

ANGLE VALE

CT 6250/26

PRELIMINARY

DISCLAIMER:

Please note that this site plan is intended for visual purposes only, additional survey work will be required prior to commencing any design or construction on the site.

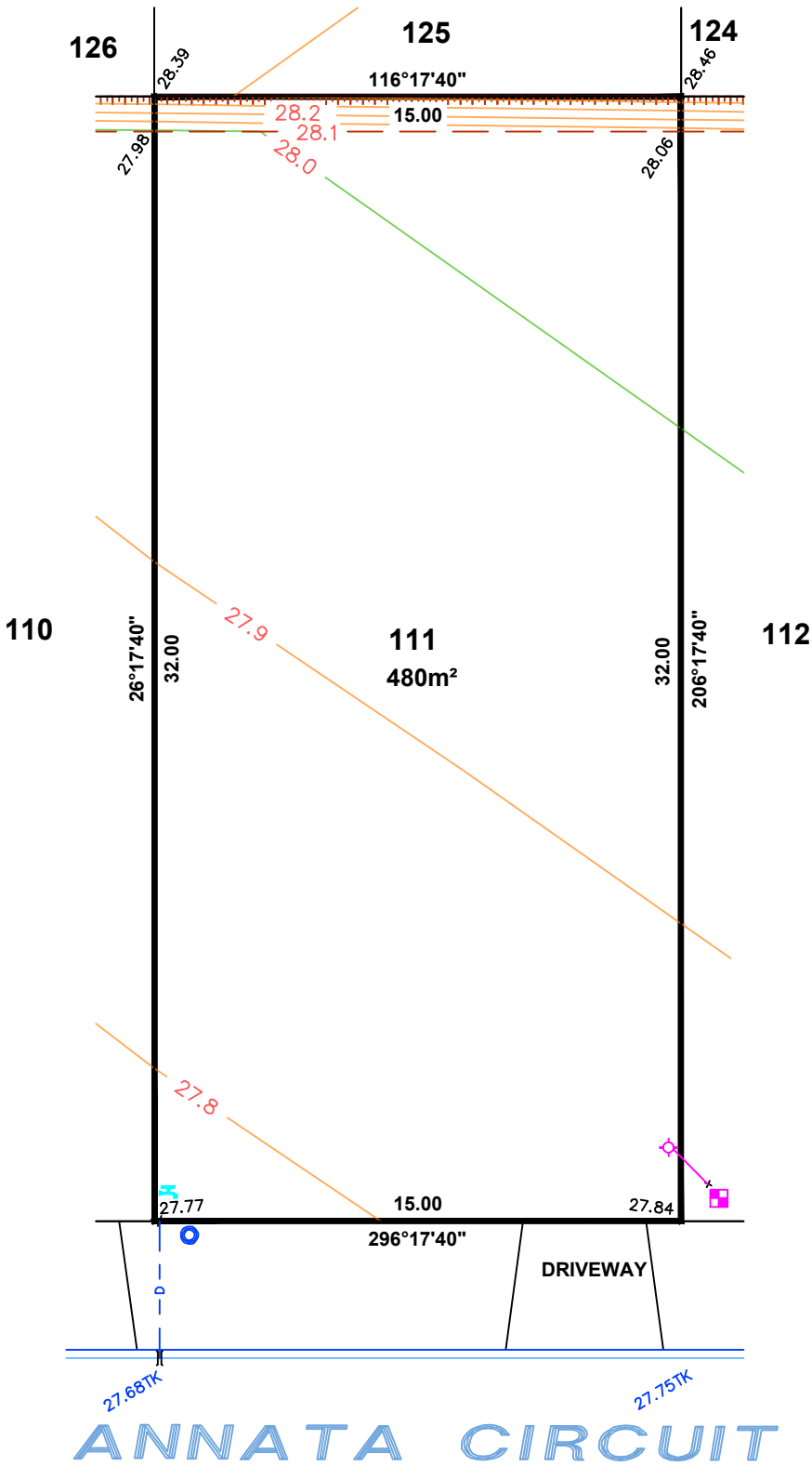

LEGEND

- ELECTRICAL LEAD IN
- SEWER IP
- STOBIE POLE
- TELSTRA PIT
- STORMWATER GRATE
- SEWER MANHOLE
- STORMWATER MANHOLE
- LIGHT POLE
- SAPN CONNECTION
- BOLLARD
- SIGN
- STORMWATER CONNECTION
- FOOTPATH
- SIDE ENTRY PIT
- COMMON SERVICE TRENCH
- DOMESTIC OUTLET (STORMWATER)
- SEWER IO
- POTABLE WATER CONNECTION
- RECLAIMED WATER CONNECTION
- BANK-TOP
- BANK-BOTTOM

0 2 4 8 12 16 20 m

ALEXANDER SYMONDS
PH 8130 1666

1:200

DISCLAIMER: DATA SHOWN HEREON IS DESIGN INFORMATION AND SHOULD BE CONFIRMED
ORIGINAL SHEET SIZE A4

IMPORTANT
SERVICE AND DRIVEWAY LOCATIONS ARE APPROXIMATE. ANY CHANGES WILL BE AT THE PURCHASERS EXPENSE.
PURCHASER:_____
PURCHASER:_____
DATE:_____

DISCLAIMER:

Please note that this site plan is intended for visual purposes only, additional survey work will be required prior to commencing any design or construction on the site.

ALLOTMENT 902 in DEV. NO. 292/D029/20

in the area named

ANGLE VALE

CT 6250/26

PRELIMINARY

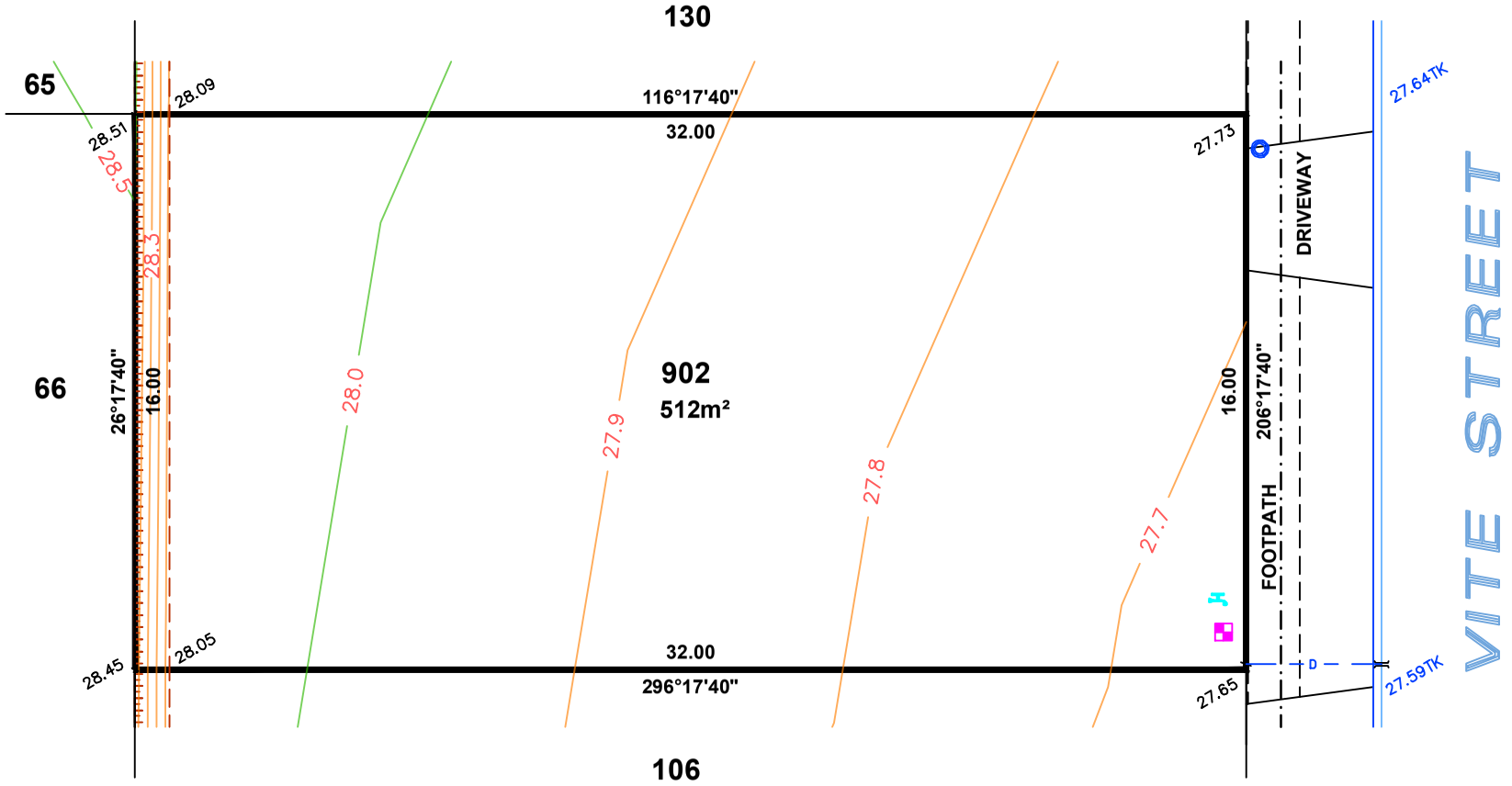



LEGEND

- ELECTRICAL LEAD IN
- SEWER IP
- STOBIE POLE
- TELSTRA PIT
- STORMWATER GRATE
- SEWER MANHOLE
- STORMWATER MANHOLE
- LIGHT POLE
- SAPN CONNECTION
- BOLLARD
- SIGN
- STORMWATER CONNECTION
- FOOTPATH
- SIDE ENTRY PIT
- COMMON SERVICE TRENCH
- DOMESTIC OUTLET (STORMWATER)
- SEWER IO
- POTABLE WATER CONNECTION
- RECLAIMED WATER CONNECTION
- BANK-TOP
- BANK-BOTTOM

0 2 4 8 12 16 20 m

1:200

ALEXANDER SYMONDS
PH 8130 1666

DISCLAIMER: DATA SHOWN HEREON IS DESIGN INFORMATION AND SHOULD BE CONFIRMED

ORIGINAL SHEET SIZE A4