THE

ENTRANCE

ANGLE VALE

Seasons 1 contour plans

IMPORTANT
SERVICE AND DRIVEWAY LOCATIONS ARE APPROXIMATE. ANY CHANGES WILL BE AT THE PURCHASERS EXPENSE.
PURCHASER:_____
PURCHASER:_____
DATE:_____

ALLOTMENT 125 in DEV. NO. 292/D029/20

in the area named

ANGLE VALE

CT 6250/26

PRELIMINARY

DISCLAIMER:

Please note that this site plan is intended for visual purposes only, additional survey work will be required prior to commencing any design or construction on the site.

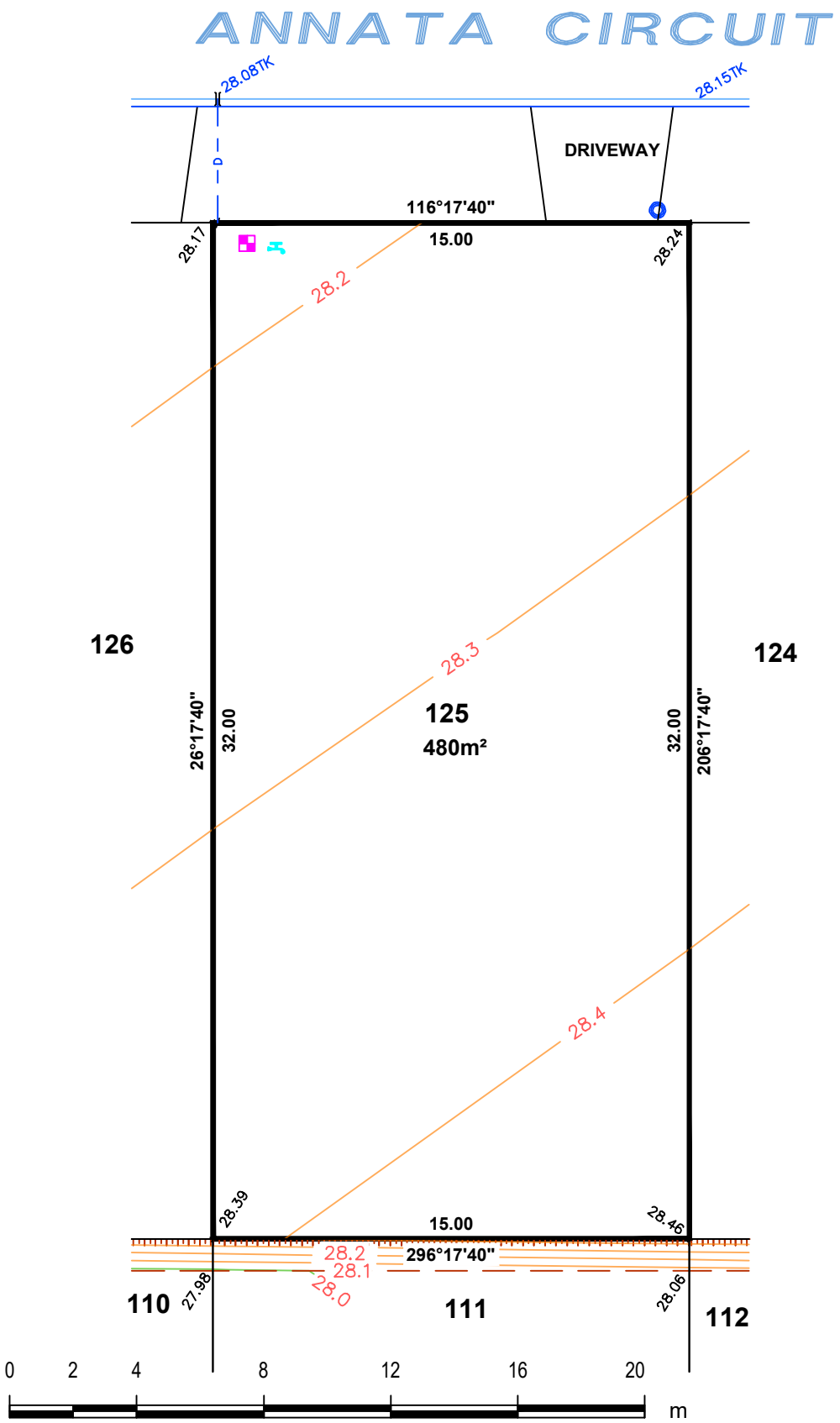

LEGEND

- ELECTRICAL LEAD IN
- SEWER IP
- STOBIE POLE
- TELSTRA PIT
- STORMWATER GRATE
- SEWER MANHOLE
- STORMWATER MANHOLE
- LIGHT POLE
- SAPN CONNECTION
- BOLLARD
- SIGN
- STORMWATER CONNECTION
- FOOTPATH
- SIDE ENTRY PIT
- COMMON SERVICE TRENCH
- DOMESTIC OUTLET (STORMWATER)
- SEWER IO
- POTABLE WATER CONNECTION
- RECLAIMED WATER CONNECTION
- BANK-TOP
- BANK-BOTTOM

ALEXANDER SYMONDS
PH 8130 1666

1:200

DISCLAIMER: DATA SHOWN HEREON IS DESIGN INFORMATION AND SHOULD BE CONFIRMED

ORIGINAL SHEET SIZE A4

IMPORTANT
SERVICE AND DRIVEWAY LOCATIONS ARE APPROXIMATE. ANY CHANGES WILL BE AT THE PURCHASERS EXPENSE.
PURCHASER:_____
PURCHASER:_____
DATE:_____

ALLOTMENT 126 in DEV. NO. 292/D029/20

in the area named

ANGLE VALE

CT 6250/26

PRELIMINARY

DISCLAIMER:

Please note that this site plan is intended for visual purposes only, additional survey work will be required prior to commencing any design or construction on the site.

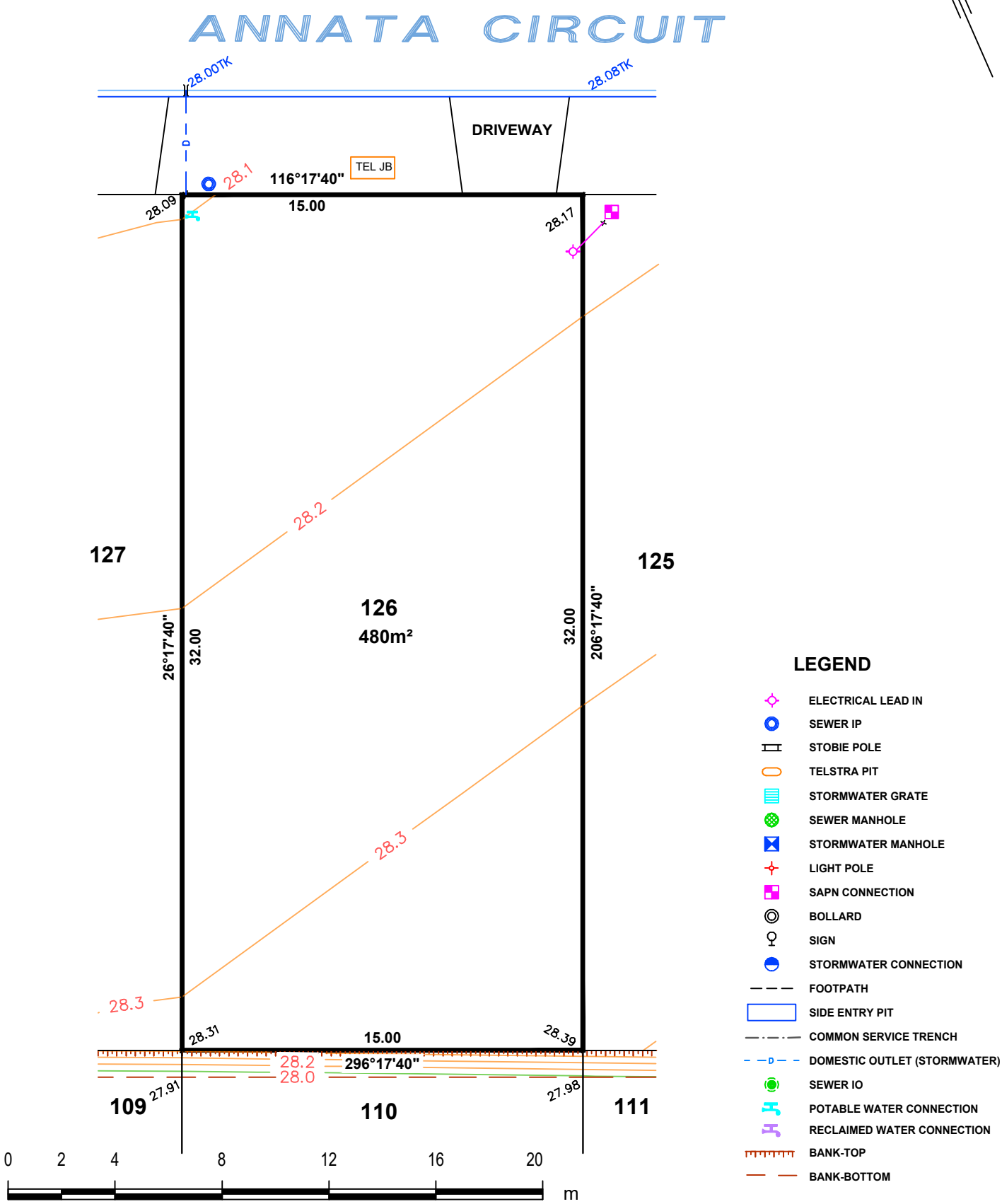

ALEXANDER SYMONDS
PH 8130 1666

1:200

DISCLAIMER: DATA SHOWN HEREON IS DESIGN INFORMATION AND SHOULD BE CONFIRMED

ORIGINAL SHEET SIZE A4

IMPORTANT
SERVICE AND DRIVEWAY LOCATIONS ARE APPROXIMATE. ANY CHANGES WILL BE AT THE PURCHASERS EXPENSE.
PURCHASER:_____
PURCHASER:_____
DATE:_____

ALLOTMENT 127 in DEV. NO. 292/D029/20

in the area named

ANGLE VALE

CT 6250/26

PRELIMINARY

DISCLAIMER:

Please note that this site plan is intended for visual purposes only, additional survey work will be required prior to commencing any design or construction on the site.

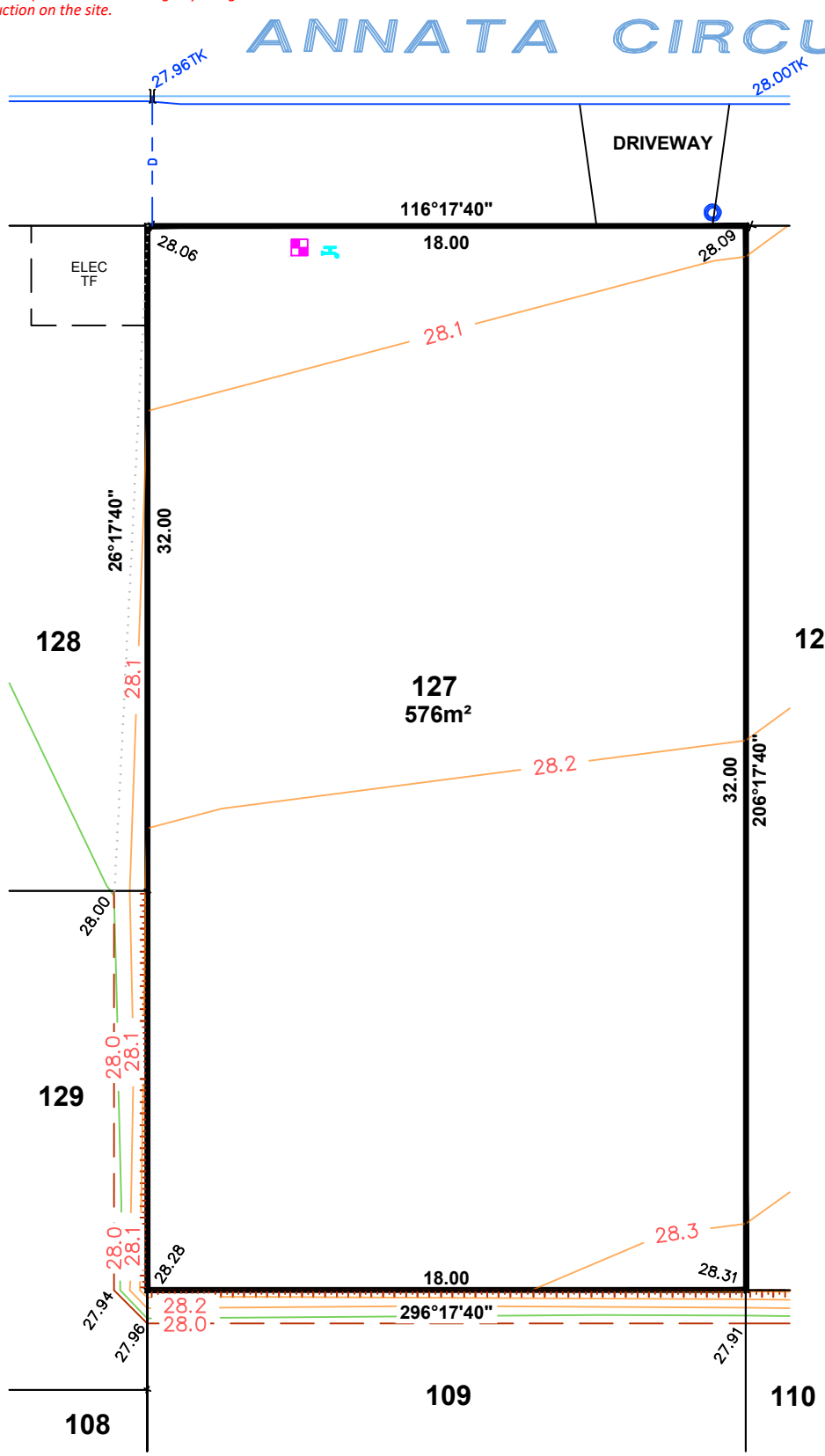

LEGEND

- ELECTRICAL LEAD IN
- SEWER IP
- STOBIE POLE
- TELSTRA PIT
- STORMWATER GRATE
- SEWER MANHOLE
- STORMWATER MANHOLE
- LIGHT POLE
- SAPN CONNECTION
- BOLLARD
- SIGN
- STORMWATER CONNECTION
- FOOTPATH
- SIDE ENTRY PIT
- COMMON SERVICE TRENCH
- DOMESTIC OUTLET (STORMWATER)
- SEWER IO
- POTABLE WATER CONNECTION
- RECLAIMED WATER CONNECTION
- BANK-TOP
- BANK-BOTTOM
- EASEMENT

0 2 4 8 12 16 20 m

ALEXANDER SYMONDS
PH 8130 1666

1:200

DISCLAIMER: DATA SHOWN HEREON IS DESIGN INFORMATION AND SHOULD BE CONFIRMED
ORIGINAL SHEET SIZE A4

IMPORTANT
SERVICE AND DRIVEWAY LOCATIONS ARE APPROXIMATE. ANY CHANGES WILL BE AT THE PURCHASERS EXPENSE.
PURCHASER:_____
PURCHASER:_____
DATE:_____

DISCLAIMER:

Please note that this site plan is intended for visual purposes only, additional survey work will be required prior to commencing any design or construction on the site.

ALLOTMENT 128 in DEV. NO. 292/D029/20

in the area named

ANGLE VALE

CT 6250/26

PRELIMINARY

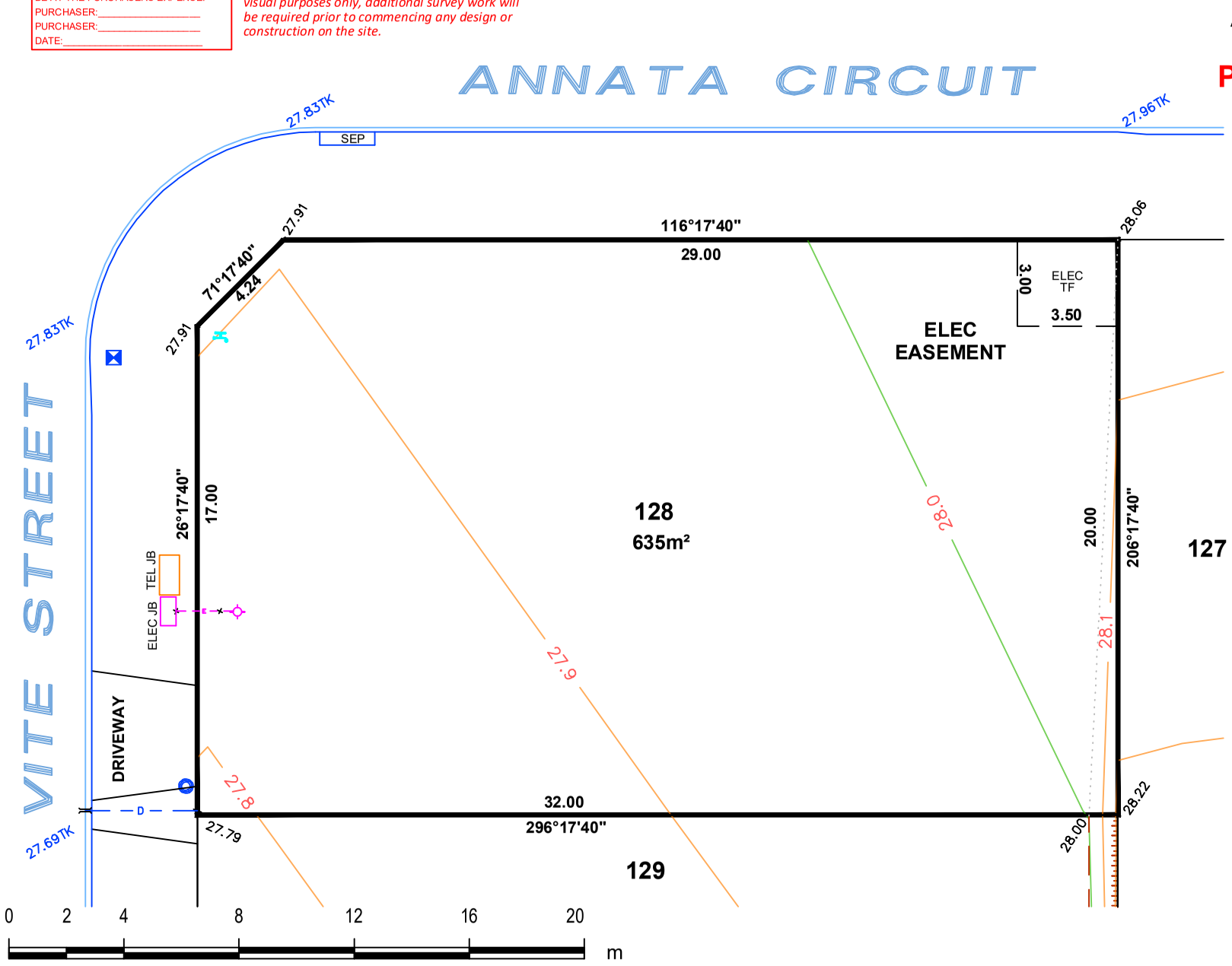

LEGEND

- ELECTRICAL LEAD IN
- SEWER IP
- STOBIE POLE
- TELSTRA PIT
- STORMWATER GRATE
- SEWER MANHOLE
- STORMWATER MANHOLE
- LIGHT POLE
- SAPN CONNECTION
- BOLLARD
- SIGN
- STORMWATER CONNECTION
- FOOTPATH
- SIDE ENTRY PIT
- COMMON SERVICE TRENCH
- DOMESTIC OUTLET (STORMWATER)
- SEWER IO
- POTABLE WATER CONNECTION
- RECLAIMED WATER CONNECTION
- BANK-TOP
- BANK-BOTTOM
- EASEMENT

ALEXANDER SYMONDS
PH 8130 1666

1:200

DISCLAIMER: DATA SHOWN HEREON IS DESIGN INFORMATION AND SHOULD BE CONFIRMED

ORIGINAL SHEET SIZE A4

IMPORTANT
SERVICE AND DRIVEWAY LOCATIONS ARE APPROXIMATE. ANY CHANGES WILL BE AT THE PURCHASERS EXPENSE.
PURCHASER:_____
PURCHASER:_____
DATE:_____

DISCLAIMER:

Please note that this site plan is intended for visual purposes only, additional survey work will be required prior to commencing any design or construction on the site.

ALLOTMENT 129 in DEV. NO. 292/D029/20

in the area named

ANGLE VALE

CT 6250/26

PRELIMINARY

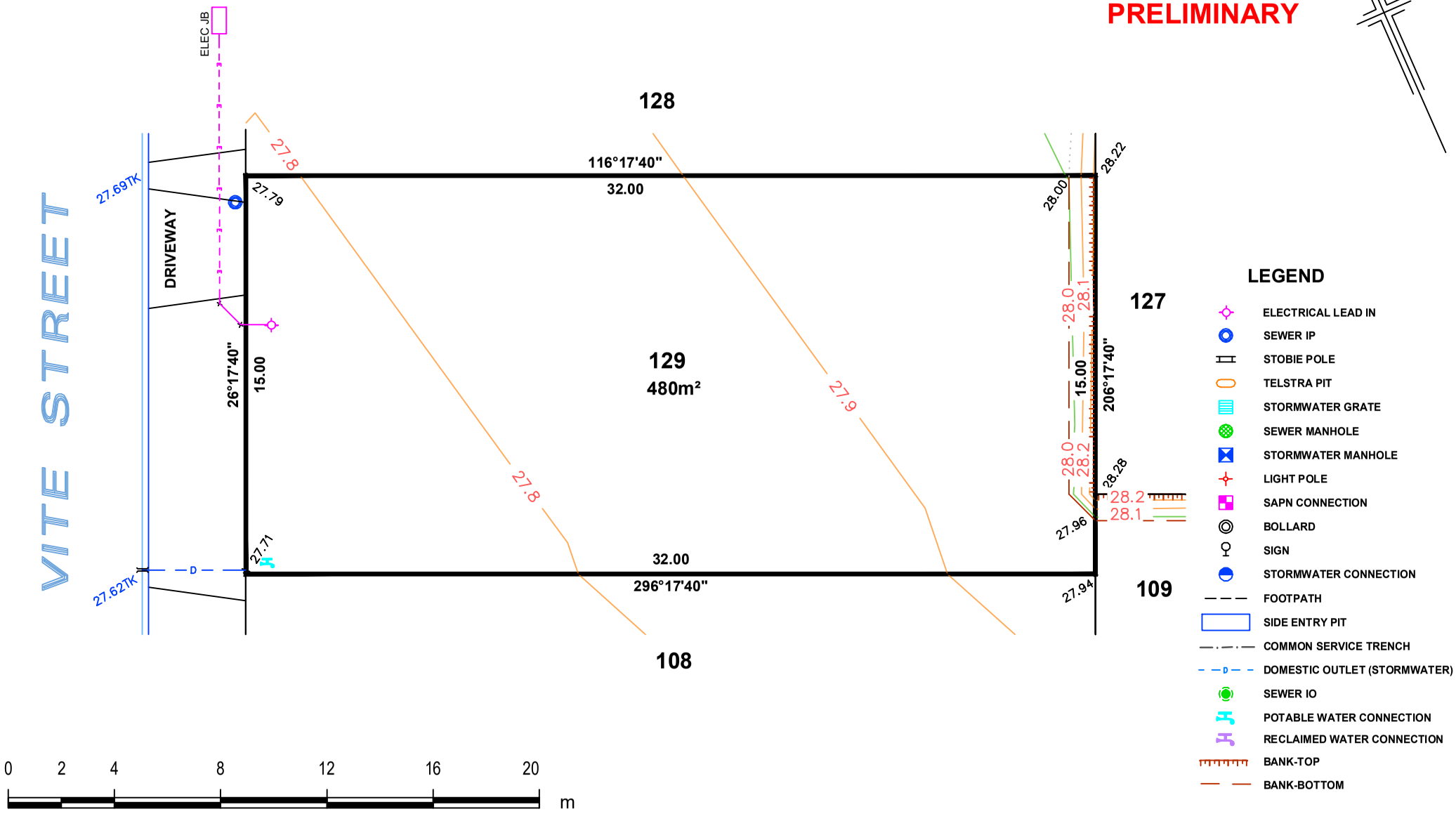

0 2 4 8 12 16 20 m

1:200

ALEXANDER SYMONDS
PH 8130 1666

DISCLAIMER: DATA SHOWN HEREON IS DESIGN INFORMATION AND SHOULD BE CONFIRMED

ORIGINAL SHEET SIZE A4

IMPORTANT
SERVICE AND DRIVEWAY LOCATIONS ARE APPROXIMATE. ANY CHANGES WILL BE AT THE PURCHASERS EXPENSE.
PURCHASER:_____
PURCHASER:_____
DATE:_____

DISCLAIMER:

Please note that this site plan is intended for visual purposes only, additional survey work will be required prior to commencing any design or construction on the site.

ALLOTMENT 130 in DEV. NO. 292/D029/20

in the area named

ANGLE VALE

CT 6250/26

PRELIMINARY

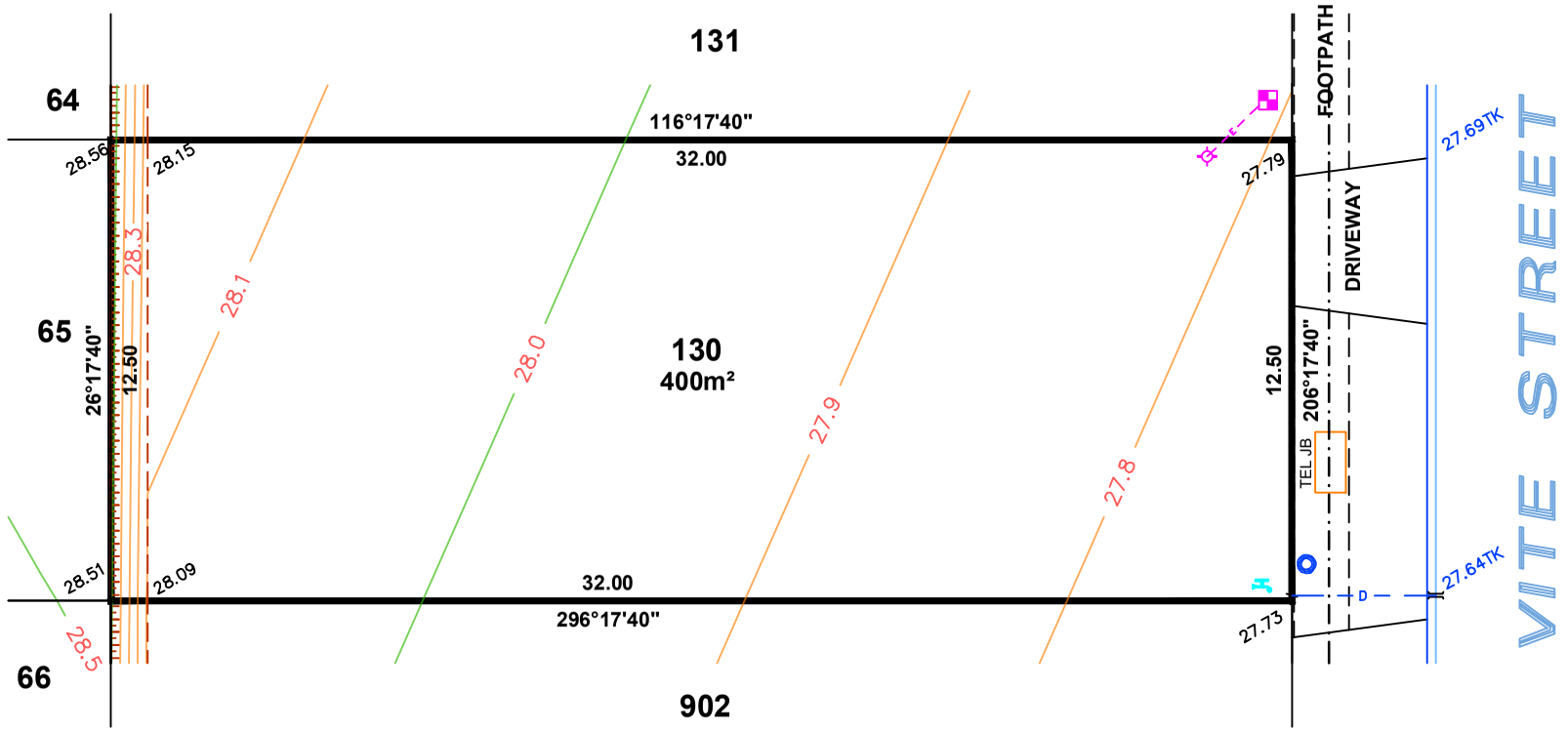

LEGEND

- ELECTRICAL LEAD IN
- SEWER IP
- STOBIE POLE
- TELSTRA PIT
- STORMWATER GRATE
- SEWER MANHOLE
- STORMWATER MANHOLE
- LIGHT POLE
- SAPN CONNECTION
- BOLLARD
- SIGN
- STORMWATER CONNECTION
- FOOTPATH
- SIDE ENTRY PIT
- COMMON SERVICE TRENCH
- DOMESTIC OUTLET (STORMWATER)
- SEWER IO
- POTABLE WATER CONNECTION
- RECLAIMED WATER CONNECTION
- BANK-TOP
- BANK-BOTTOM

0 2 4 8 12 16 20 m

1:200

ALEXANDER SYMONDS
PH 8130 1666

DISCLAIMER: DATA SHOWN HEREON IS DESIGN INFORMATION AND SHOULD BE CONFIRMED

ORIGINAL SHEET SIZE A4

IMPORTANT
SERVICE AND DRIVEWAY LOCATIONS ARE APPROXIMATE. ANY CHANGES WILL BE AT THE PURCHASERS EXPENSE.
PURCHASER:_____
PURCHASER:_____
DATE:_____

DISCLAIMER:

Please note that this site plan is intended for visual purposes only, additional survey work will be required prior to commencing any design or construction on the site.

ALLOTMENT 131 in DEV. NO. 292/D029/20

in the area named

ANGLE VALE

CT 6250/26

PRELIMINARY

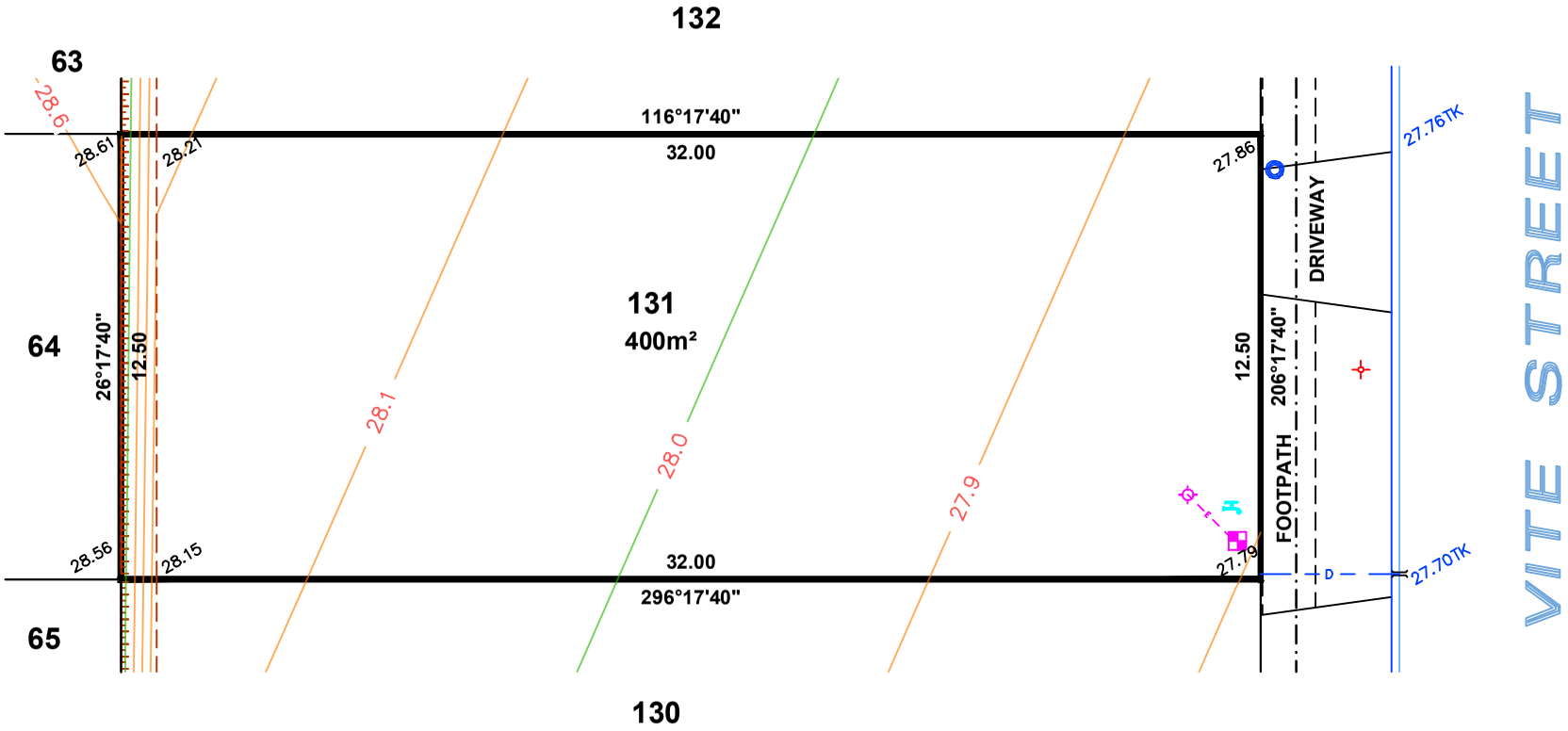

LEGEND

- ELECTRICAL LEAD IN
- SEWER IP
- STOBIE POLE
- TELSTRA PIT
- STORMWATER GRATE
- SEWER MANHOLE
- STORMWATER MANHOLE
- LIGHT POLE
- SAPN CONNECTION
- BOLLARD
- SIGN
- STORMWATER CONNECTION
- FOOTPATH
- SIDE ENTRY PIT
- COMMON SERVICE TRENCH
- DOMESTIC OUTLET (STORMWATER)
- SEWER IO
- POTABLE WATER CONNECTION
- RECLAIMED WATER CONNECTION
- BANK-TOP
- BANK-BOTTOM

0 2 4 8 12 16 20 m

1:200

ALEXANDER SYMONDS
PH 8130 1666

DISCLAIMER: DATA SHOWN HEREON IS DESIGN INFORMATION AND SHOULD BE CONFIRMED

ORIGINAL SHEET SIZE A4

IMPORTANT
SERVICE AND DRIVEWAY LOCATIONS ARE APPROXIMATE. ANY CHANGES WILL BE AT THE PURCHASERS EXPENSE.
PURCHASER:_____
PURCHASER:_____
DATE:_____

DISCLAIMER:

Please note that this site plan is intended for visual purposes only, additional survey work will be required prior to commencing any design or construction on the site.

ALLOTMENT 132 in DEV. NO. 292/D029/20

in the area named

ANGLE VALE

CT 6250/26

PRELIMINARY

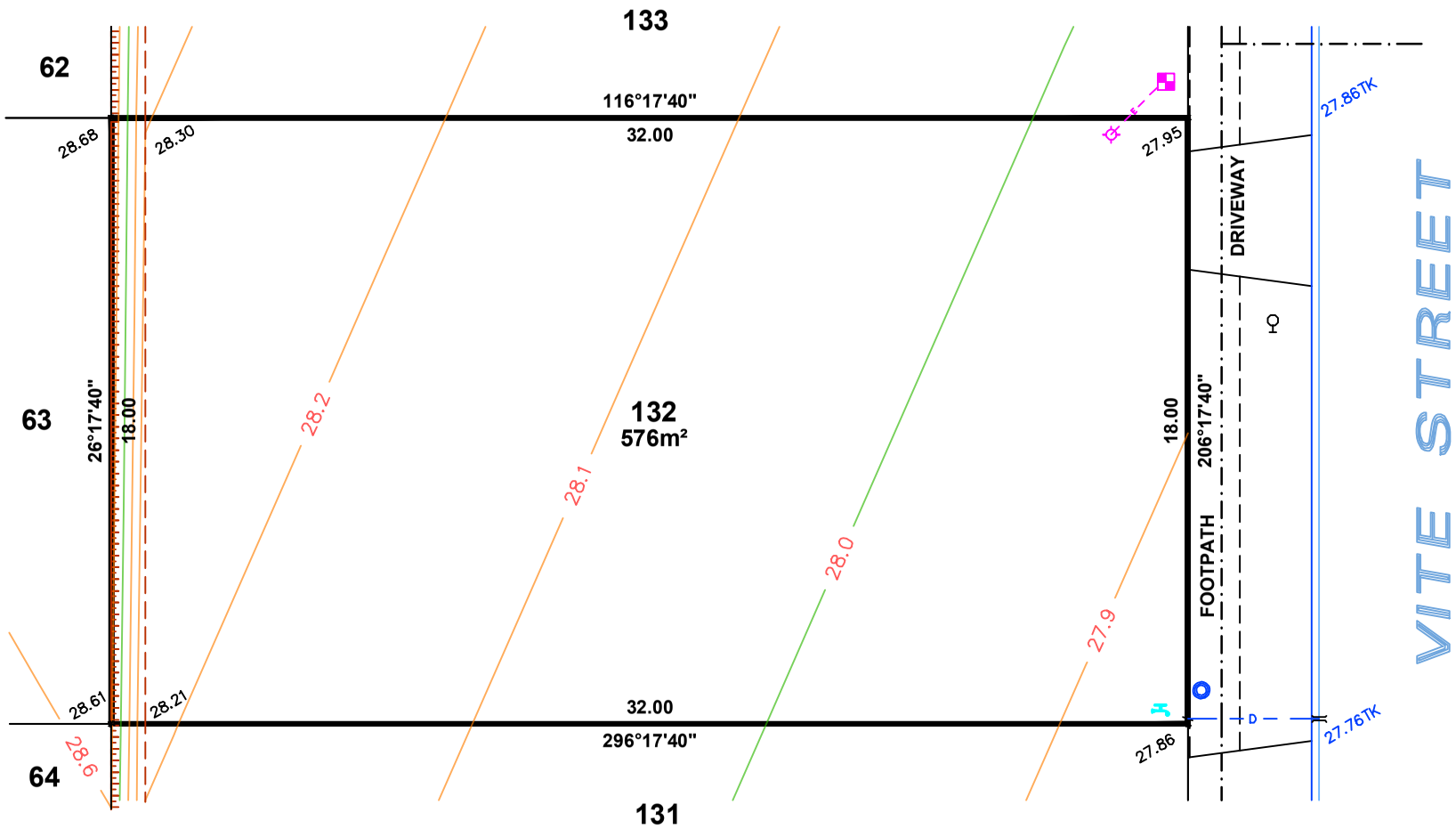

1:200



LEGEND

- ELECTRICAL LEAD IN
- SEWER IP
- STOBIE POLE
- TELSTRA PIT
- STORMWATER GRATE
- SEWER MANHOLE
- STORMWATER MANHOLE
- LIGHT POLE
- SAPN CONNECTION
- BOLLARD
- SIGN
- STORMWATER CONNECTION
- FOOTPATH
- SIDE ENTRY PIT
- COMMON SERVICE TRENCH
- DOMESTIC OUTLET (STORMWATER)
- SEWER IO
- POTABLE WATER CONNECTION
- RECLAIMED WATER CONNECTION
- BANK-TOP
- BANK-BOTTOM

ALEXANDER SYMONDS
PH 8130 1666

DISCLAIMER: DATA SHOWN HEREON IS DESIGN INFORMATION AND SHOULD BE CONFIRMED

ORIGINAL SHEET SIZE A4

IMPORTANT
SERVICE AND DRIVEWAY LOCATIONS ARE APPROXIMATE. ANY CHANGES WILL BE AT THE PURCHASERS EXPENSE.
PURCHASER:_____
PURCHASER:_____
DATE:_____

DISCLAIMER:

Please note that this site plan is intended for visual purposes only, additional survey work will be required prior to commencing any design or construction on the site.

ALLOTMENT 133 in DEV. NO. 292/D029/20

in the area named

ANGLE VALE

CT 6250/26

PRELIMINARY

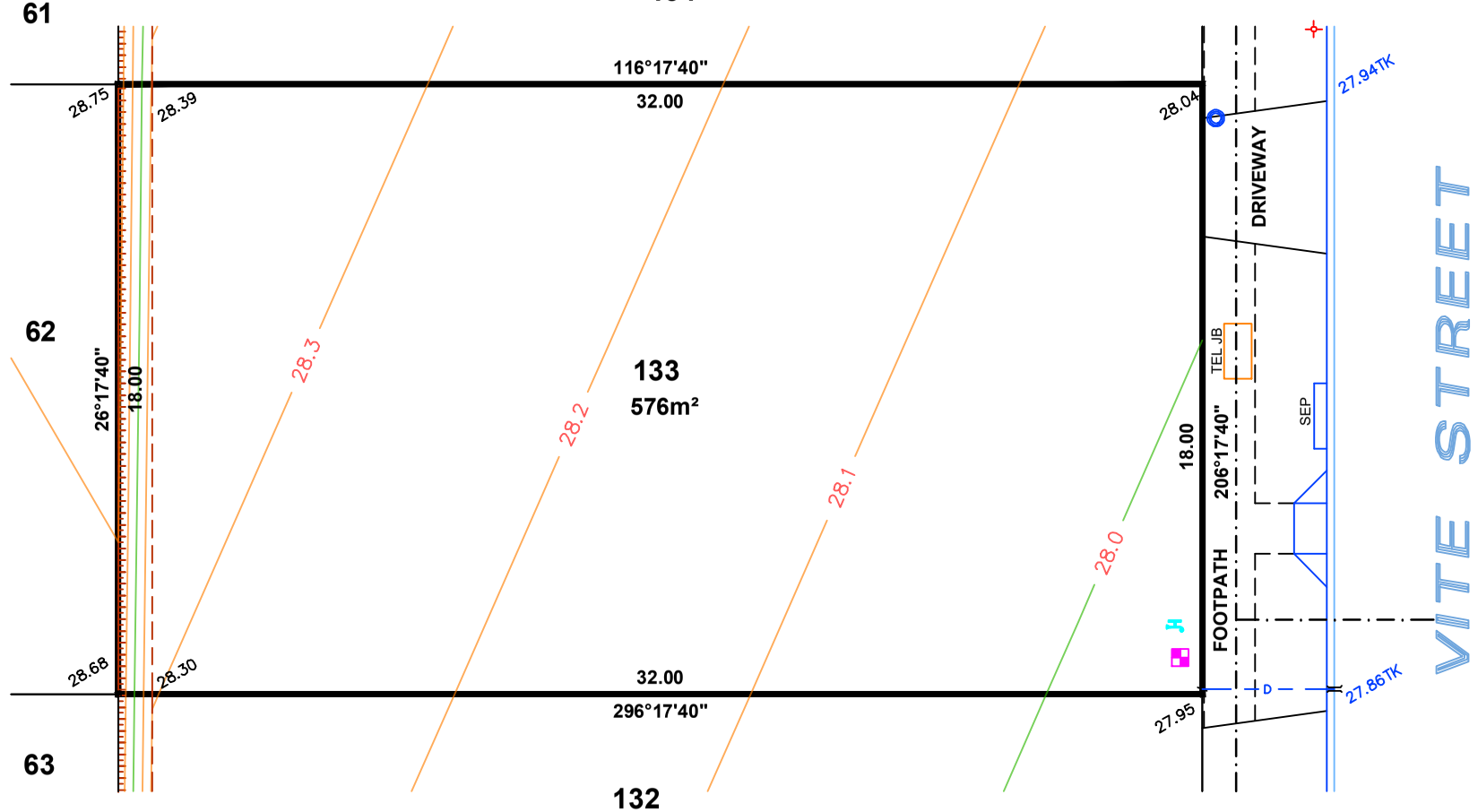

LEGEND

- ELECTRICAL LEAD IN
- SEWER IP
- STOBIE POLE
- TELSTRA PIT
- STORMWATER GRATE
- SEWER MANHOLE
- STORMWATER MANHOLE
- LIGHT POLE
- SAPN CONNECTION
- BOLLARD
- SIGN
- STORMWATER CONNECTION
- FOOTPATH
- SIDE ENTRY PIT
- COMMON SERVICE TRENCH
- DOMESTIC OUTLET (STORMWATER)
- SEWER IO
- POTABLE WATER CONNECTION
- RECLAIMED WATER CONNECTION
- BANK-TOP
- BANK-BOTTOM

0 2 4 8 12 16 20 m

1:200

ALEXANDER SYMONDS
PH 8130 1666

DISCLAIMER: DATA SHOWN HEREON IS DESIGN INFORMATION AND SHOULD BE CONFIRMED

ORIGINAL SHEET SIZE A4

IMPORTANT
SERVICE AND DRIVEWAY LOCATIONS ARE APPROXIMATE. ANY CHANGES WILL BE AT THE PURCHASERS EXPENSE.
PURCHASER:_____
PURCHASER:_____
DATE:_____

DISCLAIMER:

Please note that this site plan is intended for visual purposes only, additional survey work will be required prior to commencing any design or construction on the site.

ALLOTMENT 134 in DEV. NO. 292/D029/20

in the area named

ANGLE VALE

CT 6250/26

PRELIMINARY

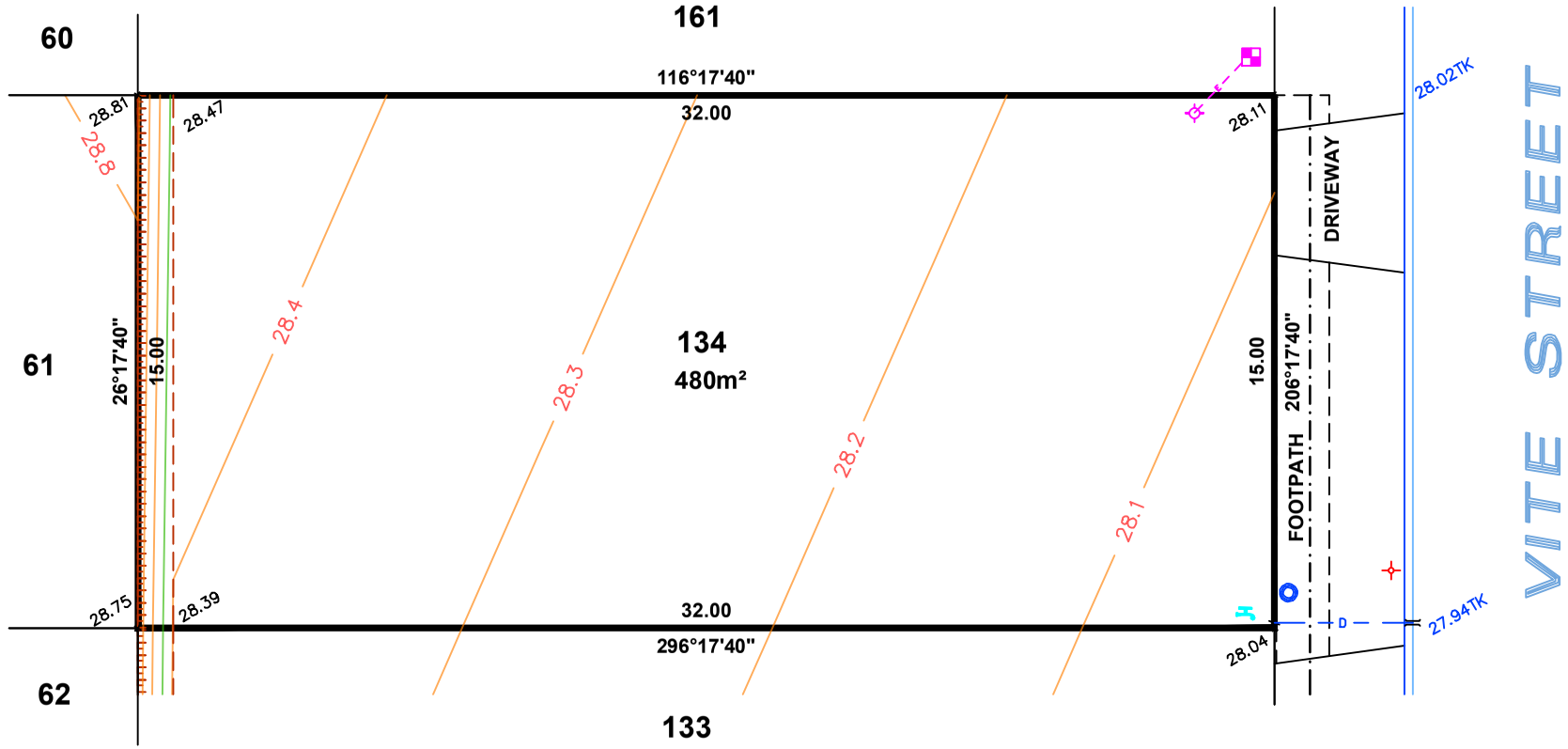

LEGEND

- ELECTRICAL LEAD IN
- SEWER IP
- STOBIE POLE
- TELSTRA PIT
- STORMWATER GRATE
- SEWER MANHOLE
- STORMWATER MANHOLE
- LIGHT POLE
- SAPN CONNECTION
- BOLLARD
- SIGN
- STORMWATER CONNECTION
- FOOTPATH
- SIDE ENTRY PIT
- COMMON SERVICE TRENCH
- DOMESTIC OUTLET (STORMWATER)
- SEWER IO
- POTABLE WATER CONNECTION
- RECLAIMED WATER CONNECTION
- BANK-TOP
- BANK-BOTTOM

0 2 4 8 12 16 20 m

1:200

ALEXANDER SYMONDS
PH 8130 1666

DISCLAIMER: DATA SHOWN HEREON IS DESIGN INFORMATION AND SHOULD BE CONFIRMED

ORIGINAL SHEET SIZE A4

IMPORTANT
SERVICE AND DRIVEWAY LOCATIONS ARE APPROXIMATE. ANY CHANGES WILL BE AT THE PURCHASERS EXPENSE.
PURCHASER:_____
PURCHASER:_____
DATE:_____

ALLOTMENT 135 in DEV. NO. 292/D029/20

in the area named

ANGLE VALE

CT 6250/26

PRELIMINARY

DISCLAIMER:

Please note that this site plan is intended for visual purposes only, additional survey work will be required prior to commencing any design or construction on the site.

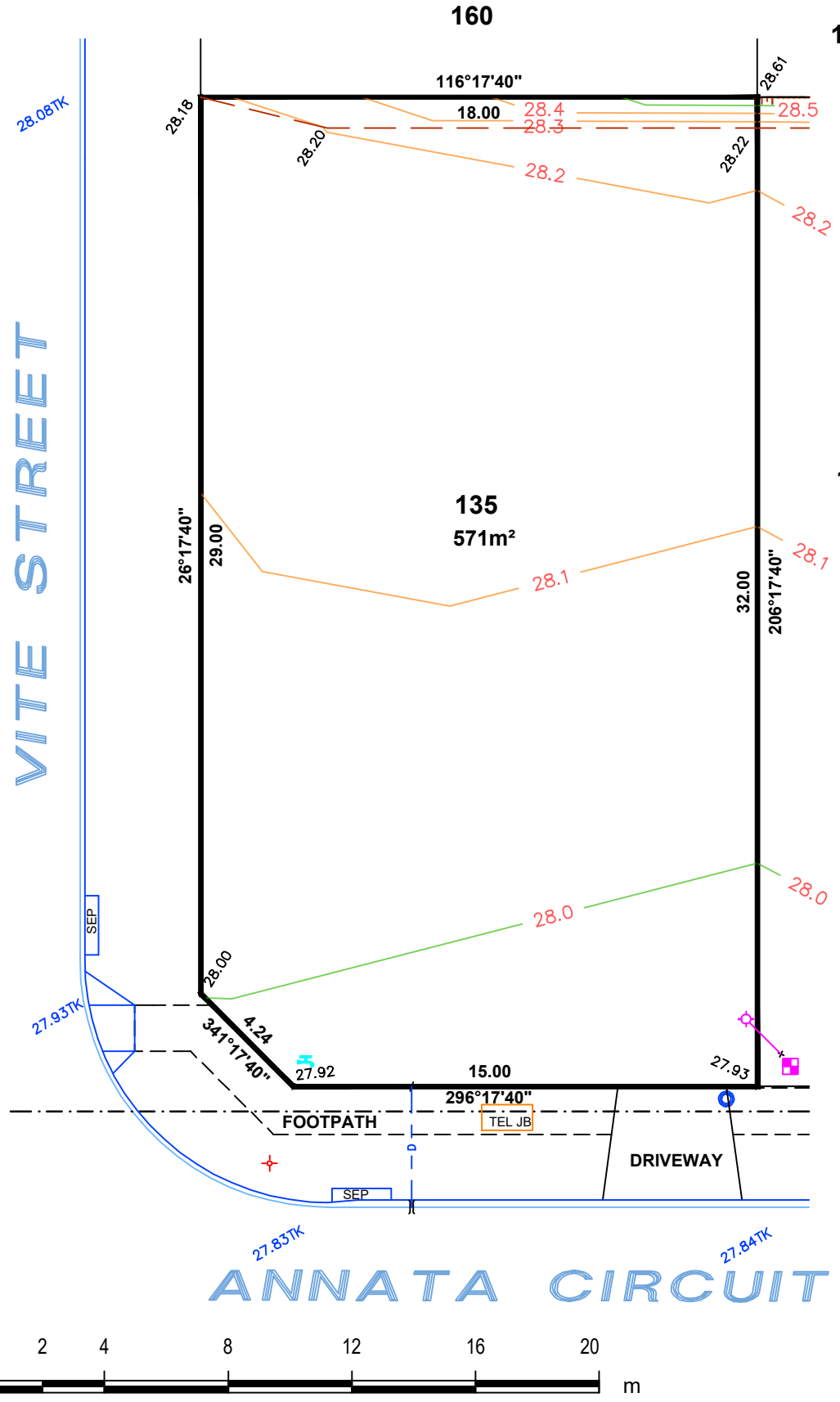

LEGEND

- ELECTRICAL LEAD IN
- SEWER IP
- STOBIE POLE
- TELSTRA PIT
- STORMWATER GRATE
- SEWER MANHOLE
- STORMWATER MANHOLE
- LIGHT POLE
- SAPN CONNECTION
- BOLLARD
- SIGN
- STORMWATER CONNECTION
- FOOTPATH
- SIDE ENTRY PIT
- COMMON SERVICE TRENCH
- DOMESTIC OUTLET (STORMWATER)
- SEWER IO
- POTABLE WATER CONNECTION
- RECLAIMED WATER CONNECTION
- BANK-TOP
- BANK-BOTTOM

0 2 4 8 12 16 20 m

ALEXANDER SYMONDS
PH 8130 1666

1:200

DISCLAIMER: DATA SHOWN HEREON IS DESIGN INFORMATION AND SHOULD BE CONFIRMED

ORIGINAL SHEET SIZE A4

IMPORTANT
SERVICE AND DRIVEWAY LOCATIONS ARE APPROXIMATE. ANY CHANGES WILL BE AT THE PURCHASERS EXPENSE.
PURCHASER:_____
PURCHASER:_____
DATE:_____

ALLOTMENT 136 in DEV. NO. 292/D029/20

in the area named

ANGLE VALE

CT 6250/26

PRELIMINARY

DISCLAIMER:

Please note that this site plan is intended for visual purposes only, additional survey work will be required prior to commencing any design or construction on the site.

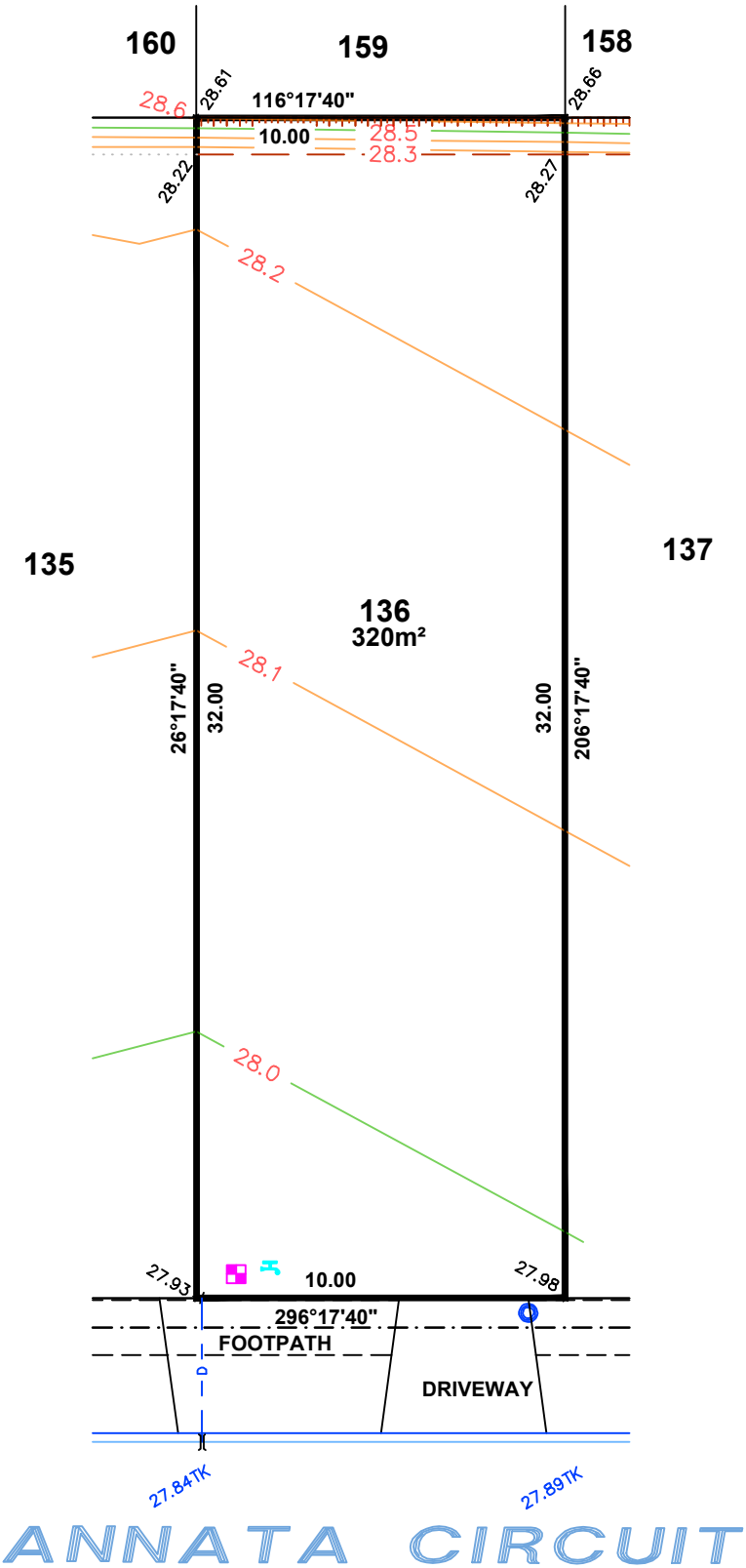



LEGEND

- ELECTRICAL LEAD IN
- SEWER IP
- STOBIE POLE
- TELSTRA PIT
- STORMWATER GRATE
- SEWER MANHOLE
- STORMWATER MANHOLE
- LIGHT POLE
- SAPN CONNECTION
- BOLLARD
- SIGN
- STORMWATER CONNECTION
- FOOTPATH
- SIDE ENTRY PIT
- COMMON SERVICE TRENCH
- DOMESTIC OUTLET (STORMWATER)
- SEWER IO
- POTABLE WATER CONNECTION
- RECLAIMED WATER CONNECTION
- BANK-TOP
- BANK-BOTTOM

0 2 4 8 12 16 20 m

ALEXANDER SYMONDS
PH 8130 1666

1:200

DISCLAIMER: DATA SHOWN HEREON IS DESIGN INFORMATION AND SHOULD BE CONFIRMED
ORIGINAL SHEET SIZE A4

IMPORTANT
SERVICE AND DRIVEWAY LOCATIONS ARE APPROXIMATE. ANY CHANGES WILL BE AT THE PURCHASERS EXPENSE.
PURCHASER:_____
PURCHASER:_____
DATE:_____

ALLOTMENT 137 in DEV. NO. 292/D029/20

in the area named

ANGLE VALE

CT 6250/26

PRELIMINARY

DISCLAIMER:

Please note that this site plan is intended for visual purposes only, additional survey work will be required prior to commencing any design or construction on the site.

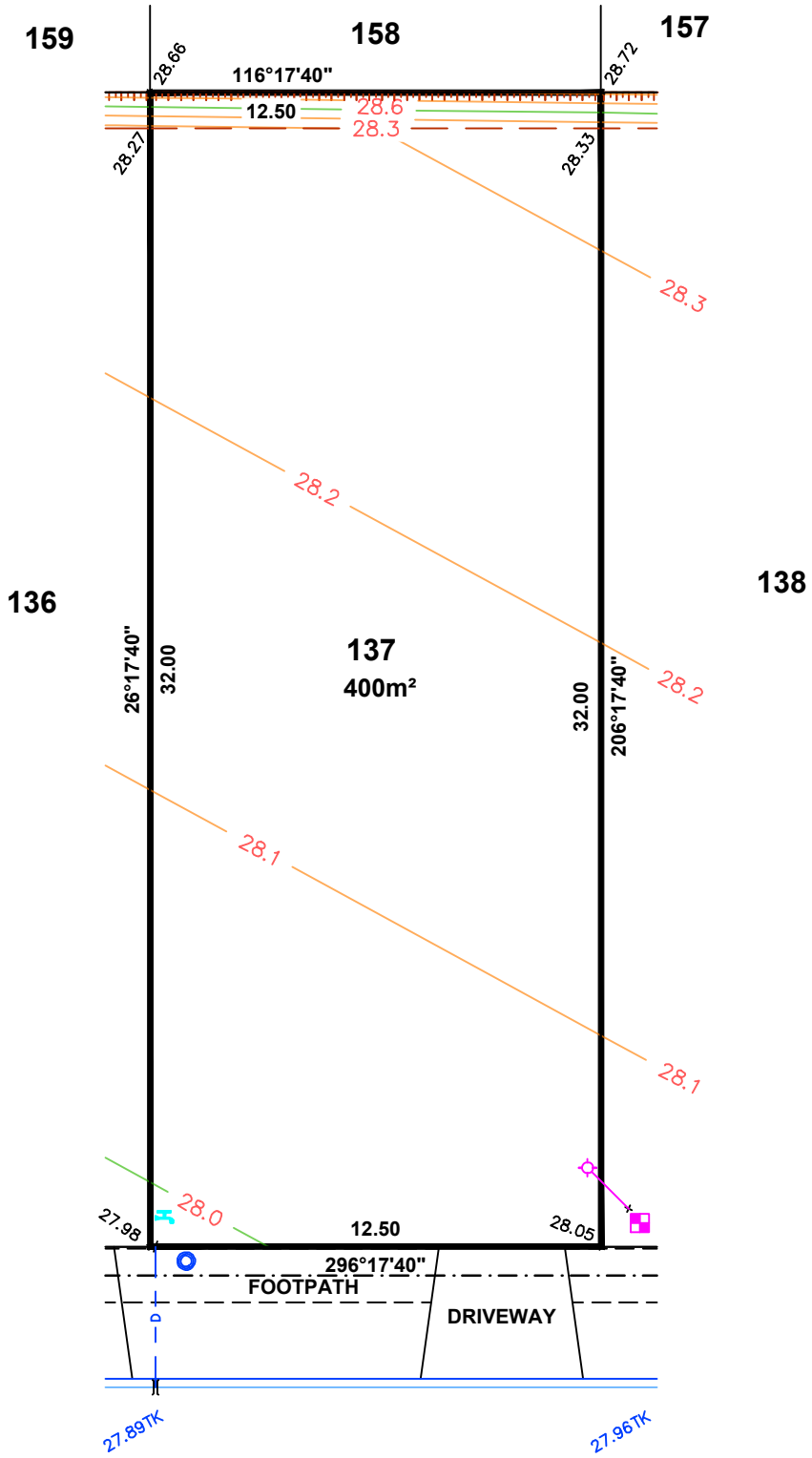

LEGEND

- ELECTRICAL LEAD IN
- SEWER IP
- STOBIE POLE
- TELSTRA PIT
- STORMWATER GRATE
- SEWER MANHOLE
- STORMWATER MANHOLE
- LIGHT POLE
- SAPN CONNECTION
- BOLLARD
- SIGN
- STORMWATER CONNECTION
- FOOTPATH
- SIDE ENTRY PIT
- COMMON SERVICE TRENCH
- DOMESTIC OUTLET (STORMWATER)
- SEWER IO
- POTABLE WATER CONNECTION
- RECLAIMED WATER CONNECTION
- BANK-TOP
- BANK-BOTTOM

ALEXANDER SYMONDS
PH 8130 1666

1:200

DISCLAIMER: DATA SHOWN HEREON IS DESIGN INFORMATION AND SHOULD BE CONFIRMED

ORIGINAL SHEET SIZE A4

IMPORTANT
SERVICE AND DRIVEWAY LOCATIONS ARE APPROXIMATE. ANY CHANGES WILL BE AT THE PURCHASERS EXPENSE.
PURCHASER:_____
PURCHASER:_____
DATE:_____

ALLOTMENT 138 in DEV. NO. 292/D029/20

in the area named

ANGLE VALE

CT 6250/26

PRELIMINARY

DISCLAIMER:

Please note that this site plan is intended for visual purposes only, additional survey work will be required prior to commencing any design or construction on the site.

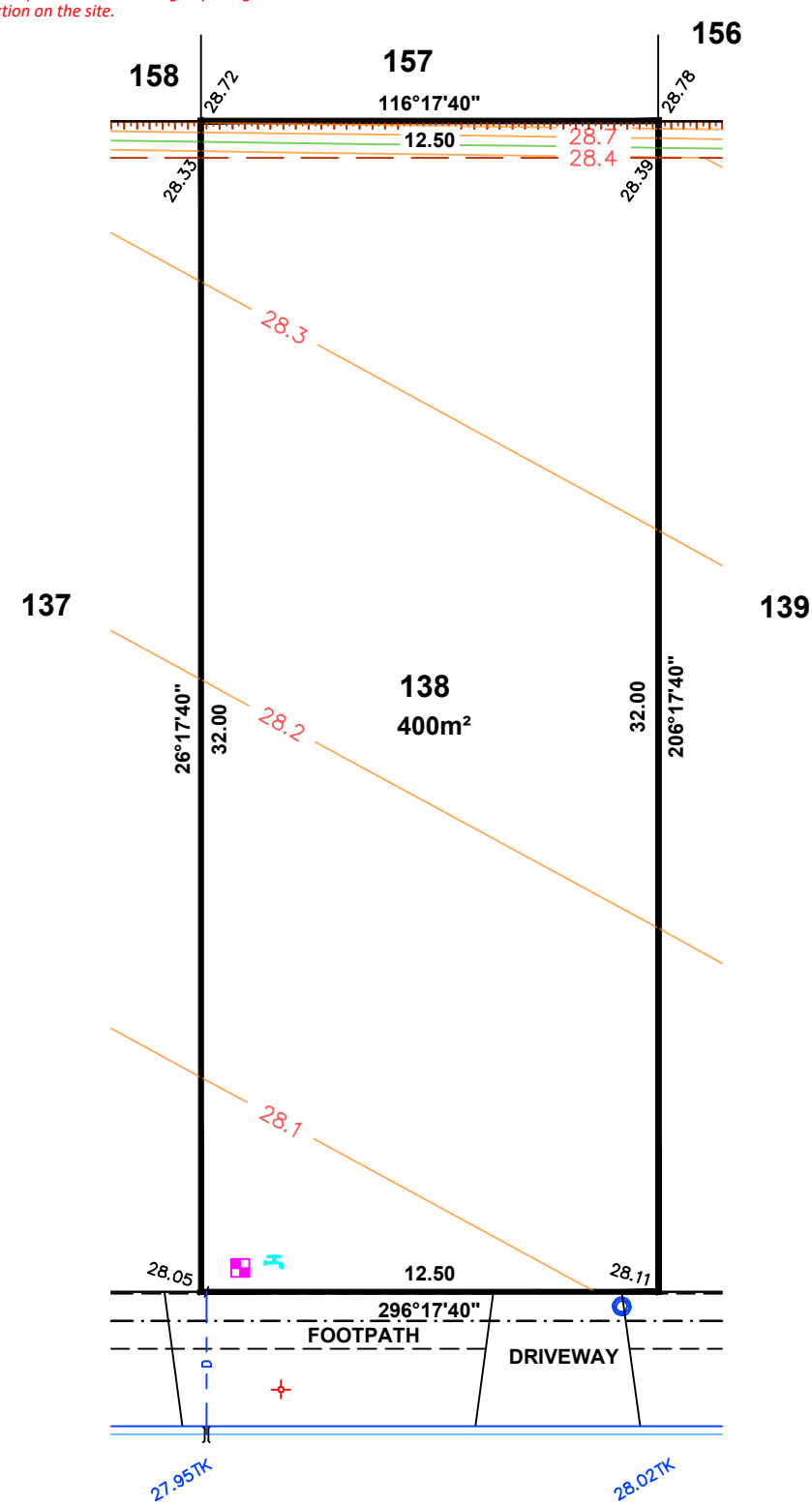

LEGEND

- ELECTRICAL LEAD IN
- SEWER IP
- STOBIE POLE
- TELSTRA PIT
- STORMWATER GRATE
- SEWER MANHOLE
- STORMWATER MANHOLE
- LIGHT POLE
- SAPN CONNECTION
- BOLLARD
- SIGN
- STORMWATER CONNECTION
- FOOTPATH
- SIDE ENTRY PIT
- COMMON SERVICE TRENCH
- DOMESTIC OUTLET (STORMWATER)
- SEWER IO
- POTABLE WATER CONNECTION
- RECLAIMED WATER CONNECTION
- BANK-TOP
- BANK-BOTTOM

0 2 4 8 12 16 20 m

ALEXANDER SYMONDS
PH 8130 1666

1:200

DISCLAIMER: DATA SHOWN HEREON IS DESIGN INFORMATION AND SHOULD BE CONFIRMED
ORIGINAL SHEET SIZE A4

IMPORTANT
SERVICE AND DRIVEWAY LOCATIONS ARE APPROXIMATE. ANY CHANGES WILL BE AT THE PURCHASERS EXPENSE.
PURCHASER:_____
PURCHASER:_____
DATE:_____

ALLOTMENT 139 in DEV. NO. 292/D029/20

in the area named

ANGLE VALE

CT ---/----

PRELIMINARY

DISCLAIMER:

Please note that this site plan is intended for visual purposes only, additional survey work will be required prior to commencing any design or construction on the site.

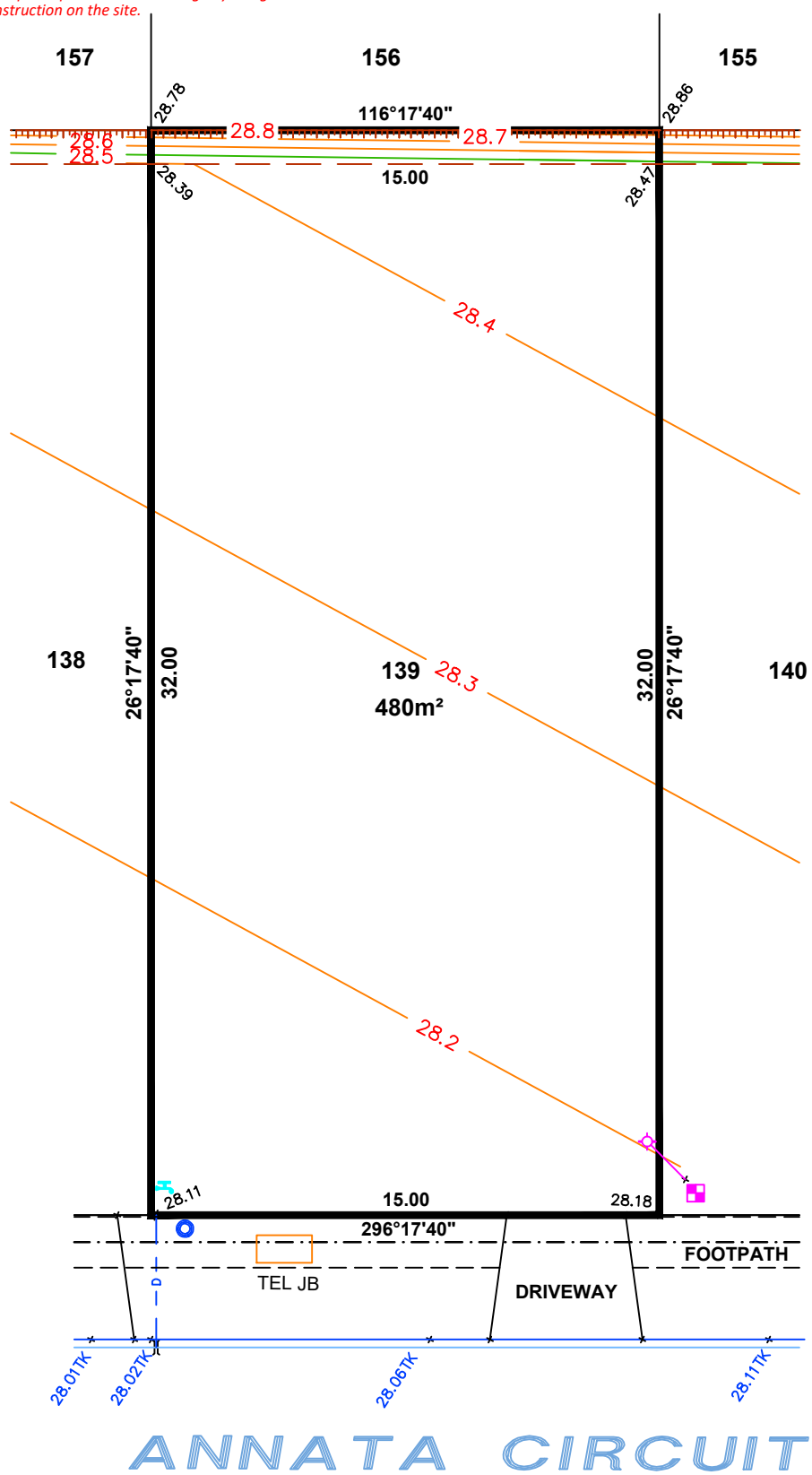

0 2 4 8 12 16 20 m

LEGEND

- ELECTRICAL LEAD IN
- SEWER IP
- STOBIE POLE
- TELSTRA PIT
- STORMWATER GRATE
- SEWER MANHOLE
- STORMWATER MANHOLE
- LIGHT POLE
- SAPN CONNECTION
- BOLLARD
- SIGN
- STORMWATER CONNECTION
- FOOTPATH
- SIDE ENTRY PIT
- COMMON SERVICE TRENCH
- DOMESTIC OUTLET (STORMWATER)
- SEWER IO
- POTABLE WATER CONNECTION
- BANK-TOP
- BANK-BOTTOM

ALEXANDER SYMONDS
PH 8130 1666

1:200

DISCLAIMER: DATA SHOWN HEREON IS DESIGN INFORMATION AND SHOULD BE CONFIRMED

ORIGINAL SHEET SIZE A4

IMPORTANT
SERVICE AND DRIVEWAY LOCATIONS ARE APPROXIMATE. ANY CHANGES WILL BE AT THE PURCHASERS EXPENSE.
PURCHASER:_____
PURCHASER:_____
DATE:_____

ALLOTMENT 140 in DEV. NO. 292/D029/20

in the area named

ANGLE VALE

CT 6250/26

PRELIMINARY

DISCLAIMER:

Please note that this site plan is intended for visual purposes only, additional survey work will be required prior to commencing any design or construction on the site.

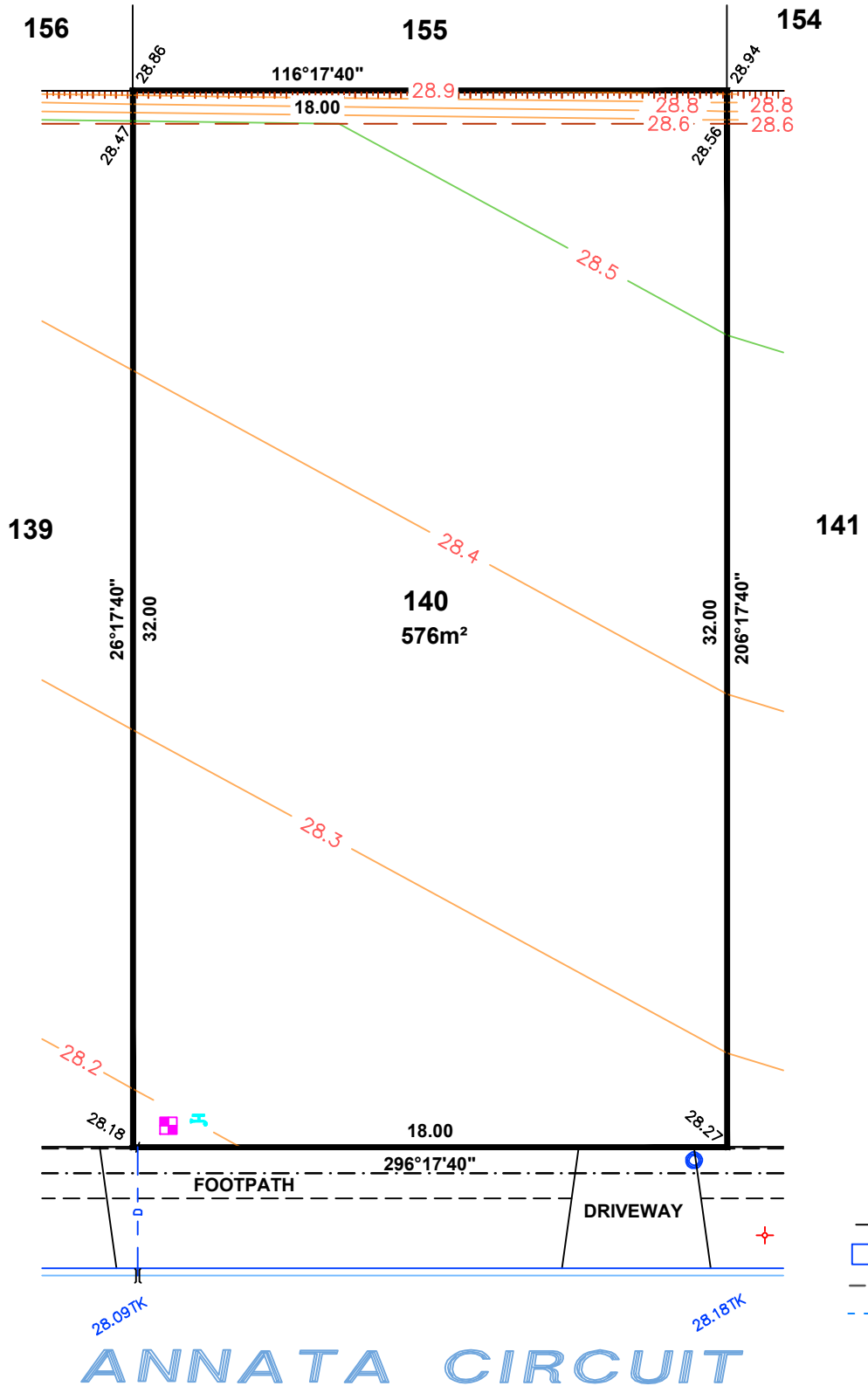

LEGEND

- ELECTRICAL LEAD IN
- SEWER IP
- STOBIE POLE
- TELSTRA PIT
- STORMWATER GRATE
- SEWER MANHOLE
- STORMWATER MANHOLE
- LIGHT POLE
- SAPN CONNECTION
- BOLLARD
- SIGN
- STORMWATER CONNECTION
- FOOTPATH
- SIDE ENTRY PIT
- COMMON SERVICE TRENCH
- DOMESTIC OUTLET (STORMWATER)
- SEWER IO
- POTABLE WATER CONNECTION
- RECLAIMED WATER CONNECTION
- BANK-TOP
- BANK-BOTTOM

0 2 4 8 12 16 20 m

ALEXANDER SYMONDS
PH 8130 1666

1:200

DISCLAIMER: DATA SHOWN HEREON IS DESIGN INFORMATION AND SHOULD BE CONFIRMED

ORIGINAL SHEET SIZE A4