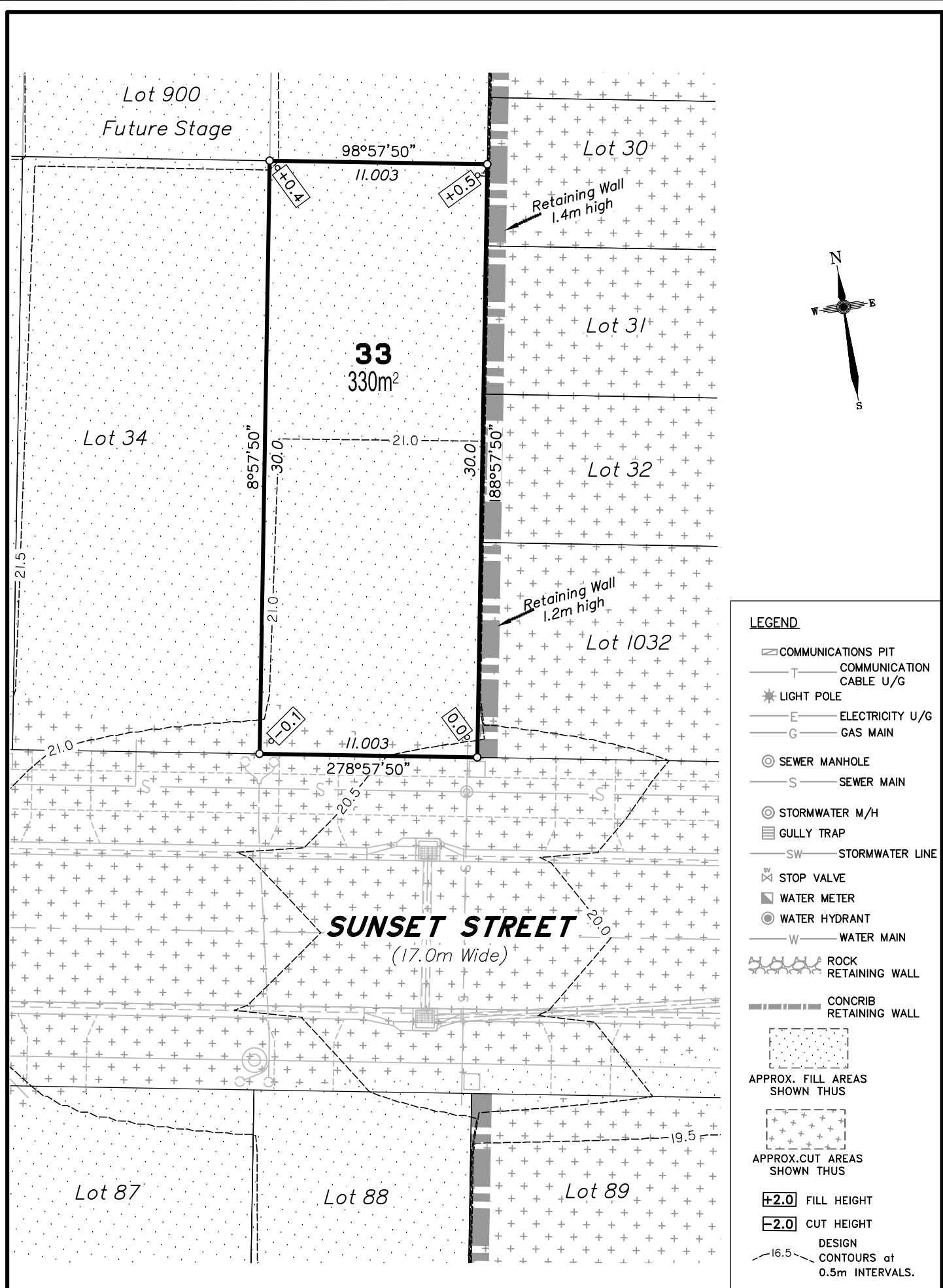


aurora 2
release
disclosure
plans




SUMMERSTONE

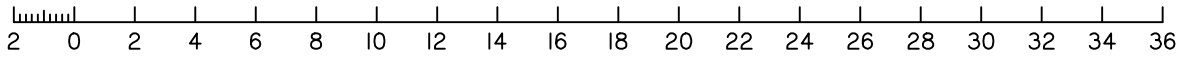
MORAYFIELD



- LEGEND**
- ☐ COMMUNICATIONS PIT
 - T — COMMUNICATION CABLE U/G
 - ★ LIGHT POLE
 - E — ELECTRICITY U/G
 - G — GAS MAIN
 - ⊙ SEWER MANHOLE
 - S — SEWER MAIN
 - ⊙ STORMWATER M/H
 - ☐ GULLY TRAP
 - SW — STORMWATER LINE
 - ⊗ STOP VALVE
 - WATER METER
 - ⊙ WATER HYDRANT
 - W — WATER MAIN
 - ⊕ ROCK RETAINING WALL
 - ▬ CONCRIB RETAINING WALL
 - ⊕ APPROX. FILL AREAS SHOWN THUS
 - ⊕ APPROX. CUT AREAS SHOWN THUS
 - +2.0 FILL HEIGHT
 - 2.0 CUT HEIGHT
 - DESIGN CONTOURS at 0.5m INTERVALS.



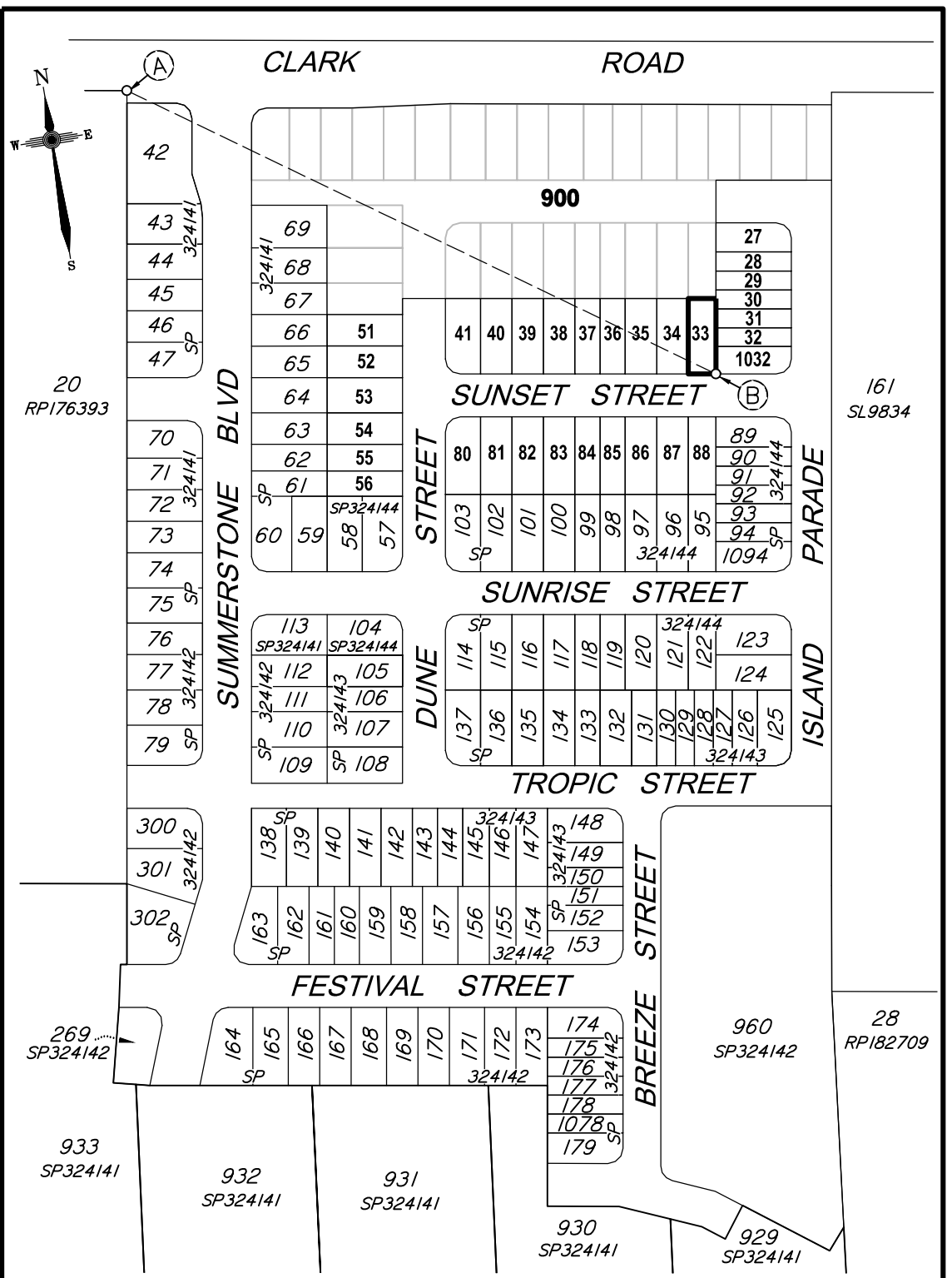
Scale 1:250 - Lengths are in Metres.



DISCLOSURE PLAN
FOR PROPOSED ALLOTMENT 33
 Dated 11th February 2022

This plan shows details of Proposed Allotment 33 on the Proposal Plan 12244-PRO-17 Rev I dated 15/04/2021, which complies with the Development Approval DA/2021/3856 dated 19 October 2021, approved by Moreton Bay Regional Council, subject to conditions, and associated Judgment by the Planning and Environment Court (1987 of 2018).

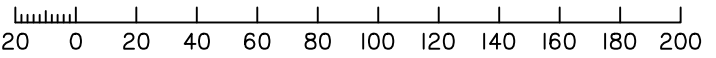
The description of the proposed allotment 33, is as part of Lot 900 on SP324144 (Formally lots 21-24 on RP176393), and situated at Clark Road, Morayfield, commencing at an initial point (A) being the north eastern most point of Lot 20 on RP176393 and thence bounding off on a bearing of 124°39'10" and a distance of 259.669m to point (B) at proposed allotment 33, and containing an area of 330 square metres, more or less.



CADASTRAL CONNECTION

A - B 124°39'10" 259.669

Scale 1:2500 - Lengths are in Metres.




Disclosure Plan
Summerstone Estate,
Morayfield
 PROPOSED STAGE 5
 ALLOTMENTS 27-41, 51-56, 80-88
 & 1032
 Cancelling Lot 900 on SP324144
 (Formally Lots 21-24 on RP176393)
PROPOSED LOT 33

DETAIL SURVEY COMPLETED BY LSD 26/06/2021.
 ENGINEERING DESIGN BY GREEN-HAVEN PROJECTS.
 ANY FILLING ON THIS LOT IS TO BE COMPLETED TO LEVEL ONE SUPERVISION AND TESTING IN ACCORDANCE WITH THE REQUIREMENTS OF AS 3798-2007 "GUIDELINES ON EARTHWORKS FOR COMMERCIAL AND RESIDENTIAL DEVELOPMENTS".

Revisions	Surveyed	Drawn	Checked	Passed	Date
B MINOR AMEND	-	LA	LA	LS	28/02/22
A ORIGINAL PLAN	LSD	JA	LA	LS	11/02/22

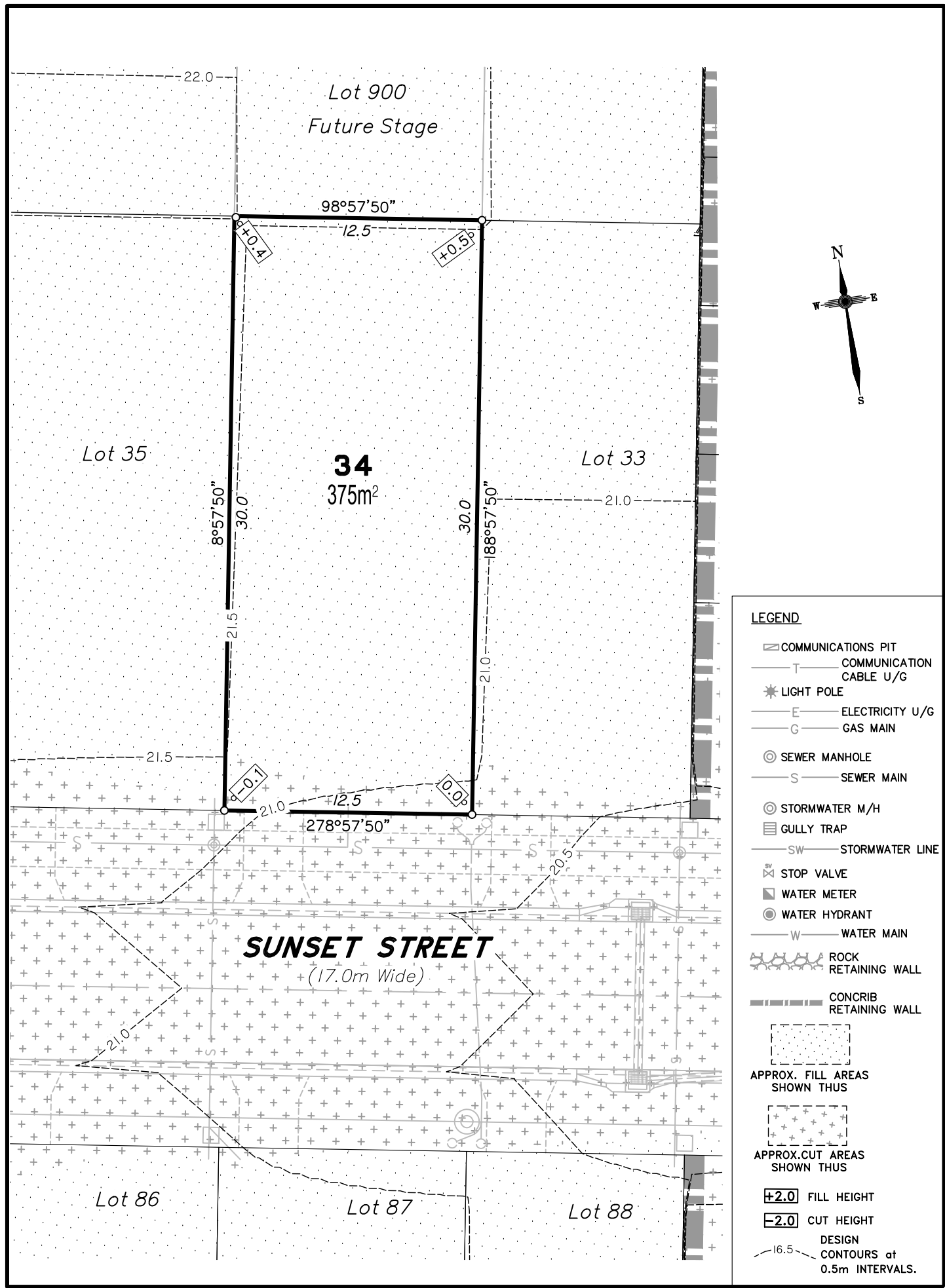


PO Box 6334, Maroochydore BC QLD 4558
 10/1 Newspaper Place, Maroochydore QLD 4558
 Mobile: 0412 666 516
 Email: mail@landsurveyingdynamics.com
 Web: www.landsurveyingdynamics.com
 Land Surveying Dynamics (LSD) Pty Ltd
 ACN 154 593 870

Signed 
 Cadastral Surveyor/Director
 Date 11/02/2022

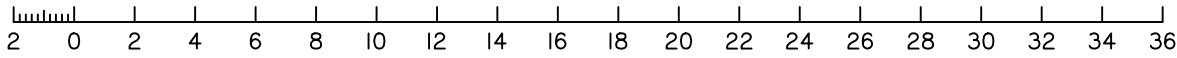
Horiz. Datum MGA20 Z56
 Origin GNSS CORS
 Vert. Datum AHD
 Origin PSM 42642
 RL 25.417 AHD
 Locality: Morayfield
 Local Government: Moreton Bay R.C.

SHEET 1 OF 1 Scale As shown at A3
 COMPUTER FILE 12244-DIS
 DRAWING NUMBER 12244-DIS-33 REV. B



- LEGEND**
- ☐ COMMUNICATIONS PIT
 - T — COMMUNICATION CABLE U/G
 - ★ LIGHT POLE
 - E — ELECTRICITY U/G
 - G — GAS MAIN
 - ⊙ SEWER MANHOLE
 - S — SEWER MAIN
 - ⊙ STORMWATER M/H
 - ☐ GULLY TRAP
 - SW — STORMWATER LINE
 - ⊗ STOP VALVE
 - ⊠ WATER METER
 - ⊙ WATER HYDRANT
 - W — WATER MAIN
 - ⊠ ROCK RETAINING WALL
 - ⊠ CONCRIB RETAINING WALL
 - ⊠ APPROX. FILL AREAS SHOWN THUS
 - ⊠ APPROX. CUT AREAS SHOWN THUS
 - +2.0 FILL HEIGHT
 - 2.0 CUT HEIGHT
 - 16.5 — DESIGN CONTOURS at 0.5m INTERVALS.

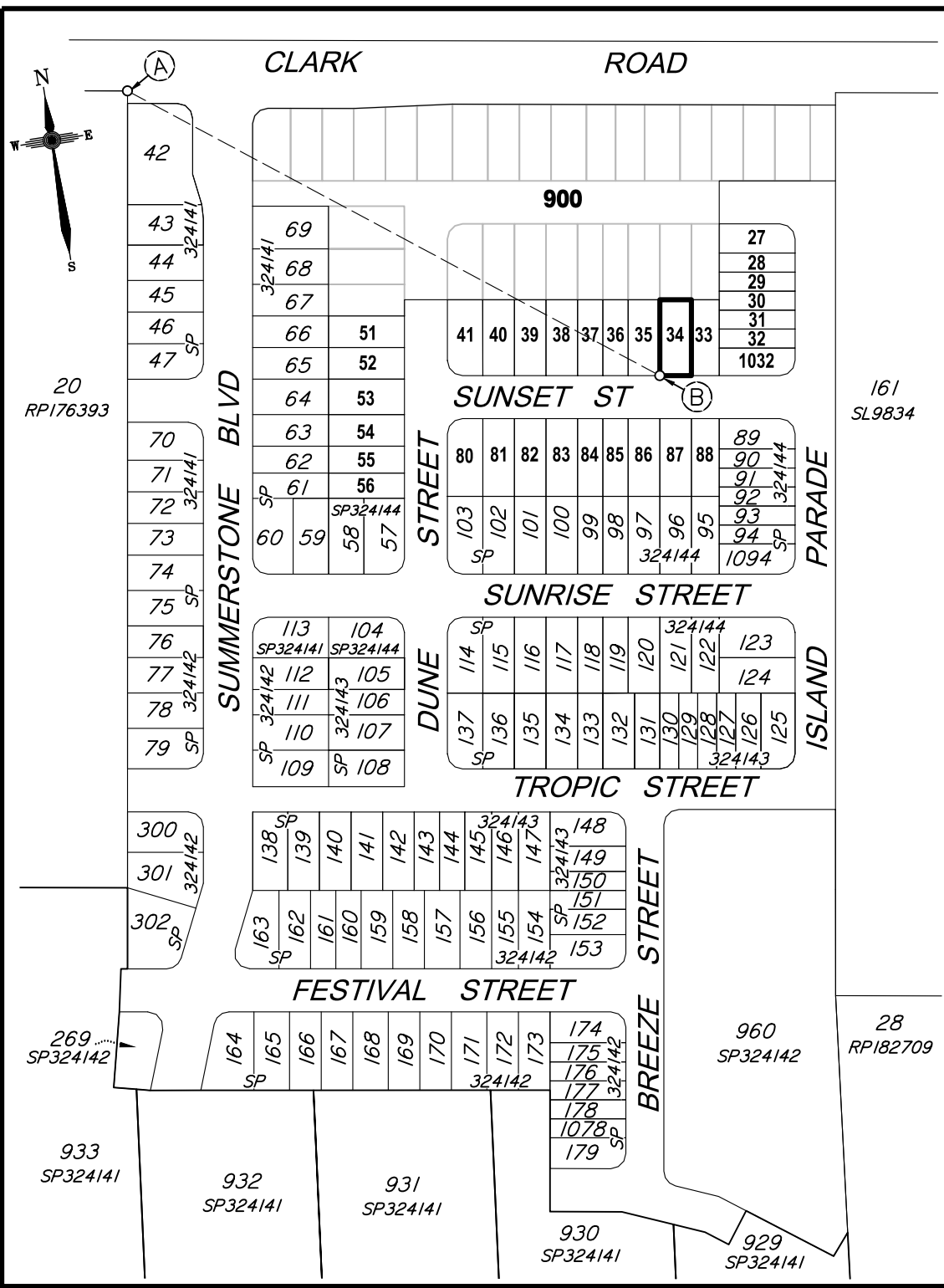
Scale 1:250 - Lengths are in Metres.



DISCLOSURE PLAN
FOR PROPOSED ALLOTMENT 34
 Dated 11th February 2022

This plan shows details of Proposed Allotment 34 on the Proposal Plan 12244-PRO-17 Rev I dated 15/04/2021, which complies with the Development Approval DA/2021/3856 dated 19 October 2021, approved by Moreton Bay Regional Council, subject to conditions, and associated Judgment by the Planning and Environment Court (1987 of 2018).

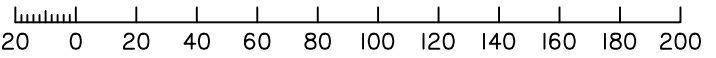
The description of the proposed allotment 34, is as part of Lot 900 on SP324144 (Formally lots 21-24 on RP176393), and situated at Clark Road, Morayfield, commencing at an initial point (A) being the north eastern most point of Lot 20 on RP176393 and thence bounding off on a bearing of 127°05'55" and a distance of 238.707m to point (B) at proposed allotment 34, and containing an area of 375 square metres, more or less.



CADASTRAL CONNECTION

A - B 127°05'55" 238.707

Scale 1:2500 - Lengths are in Metres.



Disclosure Plan
Summerstone Estate,
Morayfield
 PROPOSED STAGE 5
 ALLOTMENTS 27-41, 51-56, 80-88
 & 1032
 Cancelling Lot 900 on SP324144
 (Formally Lots 21-24 on RP176393)
PROPOSED LOT 34

DETAIL SURVEY COMPLETED BY LSD 26/06/2021.
 ENGINEERING DESIGN BY GREEN-HAVEN PROJECTS.
 ANY FILLING ON THIS LOT IS TO BE COMPLETED TO LEVEL ONE SUPERVISION AND TESTING IN ACCORDANCE WITH THE REQUIREMENTS OF AS 3798-2007 "GUIDELINES ON EARTHWORKS FOR COMMERCIAL AND RESIDENTIAL DEVELOPMENTS".

Revisions	Surveyed	Drawn	Checked	Passed	Date	
A	ORIGINAL PLAN	LSD	JA	LA	LS	11/02/22

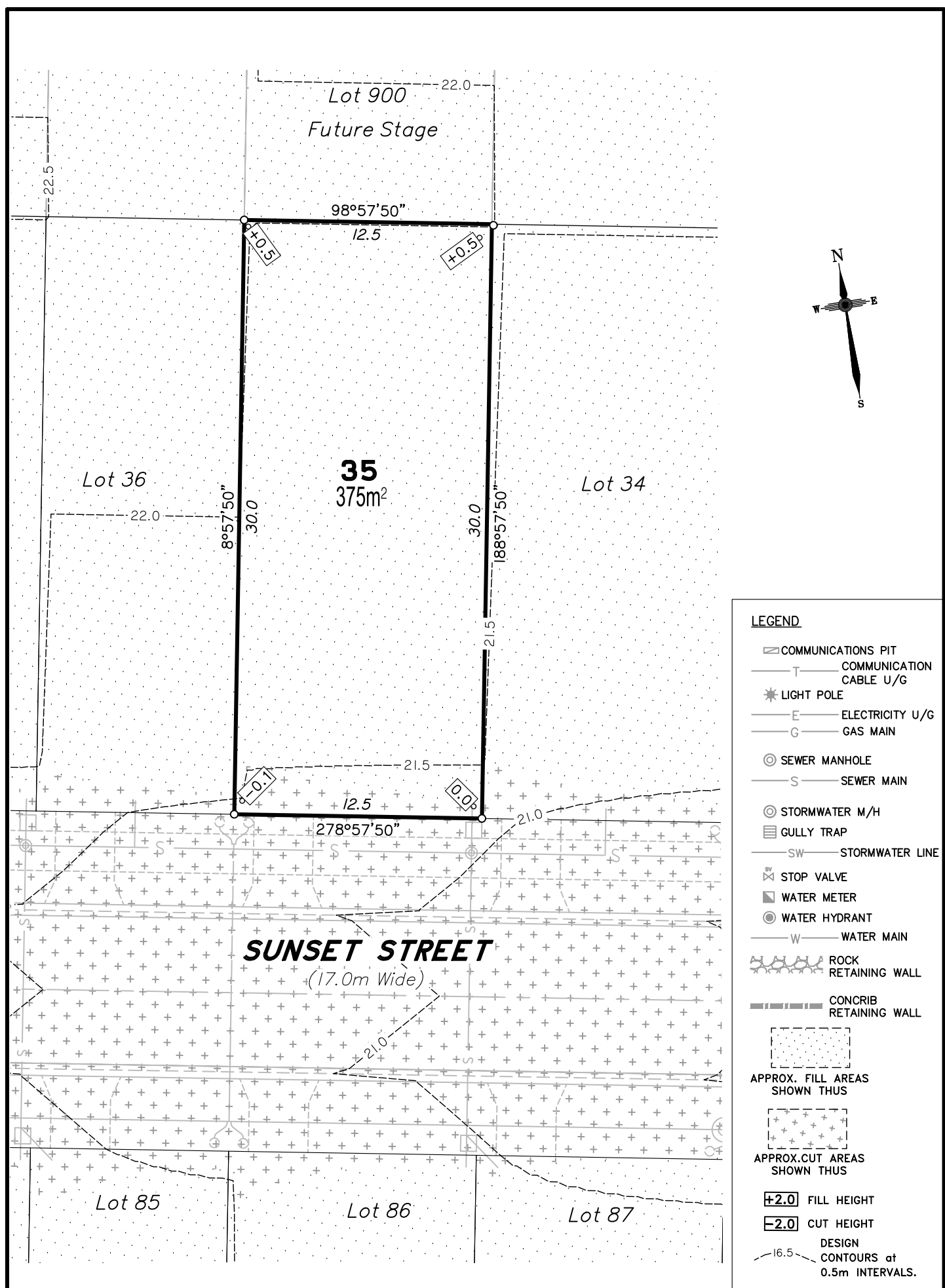


PO Box 6334, Maroochydore BC QLD 4558
 10/1 Newspaper Place, Maroochydore QLD 4558
 Mobile: 0412 666 516
 Email: mail@landsurveyingdynamics.com
 Web: www.landsurveyingdynamics.com
 Land Surveying Dynamics (LSD) Pty Ltd
 ACN 154 593 870

Signed
 Cadastral Surveyor/Director
 Date 11/02/2022

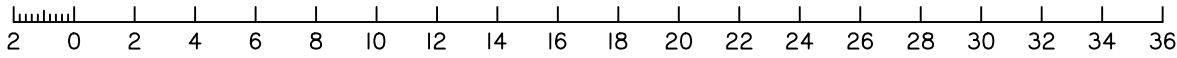
Horiz. Datum MGA20 Z56
 Origin GNSS CORS
 Vert. Datum AHD
 Origin PSM 42642
 RL 25.417 AHD
 Locality: Morayfield
 Local Government: Moreton Bay R.C.

SHEET 1 OF 1 Scale As shown at A3
 COMPUTER FILE 12244-DIS
 DRAWING NUMBER 12244-DIS-34 REV. A



- LEGEND**
- ☐ COMMUNICATIONS PIT
 - T — COMMUNICATION CABLE U/G
 - ☼ LIGHT POLE
 - E — ELECTRICITY U/G
 - G — GAS MAIN
 - ⊙ SEWER MANHOLE
 - S — SEWER MAIN
 - ⊙ STORMWATER M/H
 - ☐ GULLY TRAP
 - SW — STORMWATER LINE
 - ⊗ STOP VALVE
 - ⊠ WATER METER
 - ⊙ WATER HYDRANT
 - W — WATER MAIN
 - ⊠ ROCK RETAINING WALL
 - ⊠ CONCRIB RETAINING WALL
 - ⊠ APPROX. FILL AREAS SHOWN THUS
 - ⊠ APPROX. CUT AREAS SHOWN THUS
 - +2.0 FILL HEIGHT
 - 2.0 CUT HEIGHT
 - 16.5 DESIGN CONTOURS at 0.5m INTERVALS.

Scale 1:250 - Lengths are in Metres.

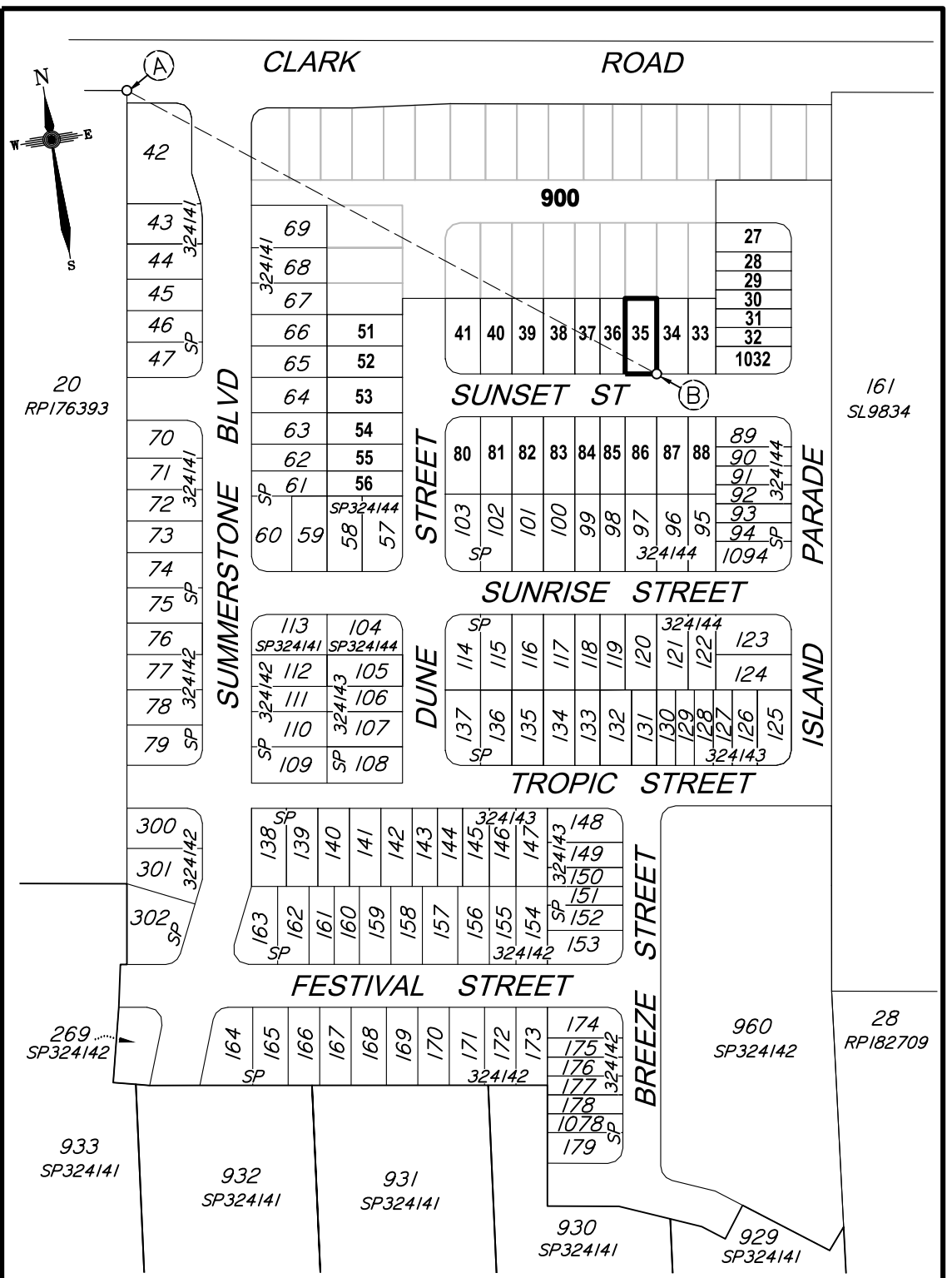


DISCLOSURE PLAN FOR PROPOSED ALLOTMENT 35

Dated 11th February 2022

This plan shows details of Proposed Allotment 35 on the Proposal Plan 12244-PRO-17 Rev I dated 15/04/2021, which complies with the Development Approval DA/2021/3856 dated 19 October 2021, approved by Moreton Bay Regional Council, subject to conditions, and associated Judgment by the Planning and Environment Court (1987 of 2018).

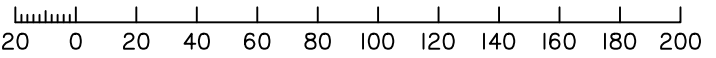
The description of the proposed allotment 35, is as part of Lot 900 on SP324144 (Formally lots 21-24 on RP176393), and situated at Clark Road, Morayfield, commencing at an initial point (A) being the north eastern most point of Lot 20 on RP176393 and thence bounding off on a bearing of 127°5'55" and a distance of 238.707m to point (B) at proposed allotment 35, and containing an area of 375 square metres, more or less.



CADASTRAL CONNECTION

A - B 127°5'55" 238.707

Scale 1:2500 - Lengths are in Metres.



Disclosure Plan

**Summerstone Estate,
Morayfield**

PROPOSED STAGE 5
ALLOTMENTS 27-41, 51-56, 80-88
& 1032
Cancelling Lot 900 on SP324144
(Formally Lots 21-24 on RP176393)
PROPOSED LOT 35

DETAIL SURVEY COMPLETED BY LSD 26/06/2021.
ENGINEERING DESIGN BY GREEN-HAVEN PROJECTS.
ANY FILLING ON THIS LOT IS TO BE COMPLETED TO LEVEL ONE SUPERVISION AND TESTING IN ACCORDANCE WITH THE REQUIREMENTS OF AS 3798-2007 "GUIDELINES ON EARTHWORKS FOR COMMERCIAL AND RESIDENTIAL DEVELOPMENTS".

Revisions	Surveyed	Drawn	Checked	Passed	Date
A ORIGINAL PLAN	LSD	JA	LA	LS	11/02/22

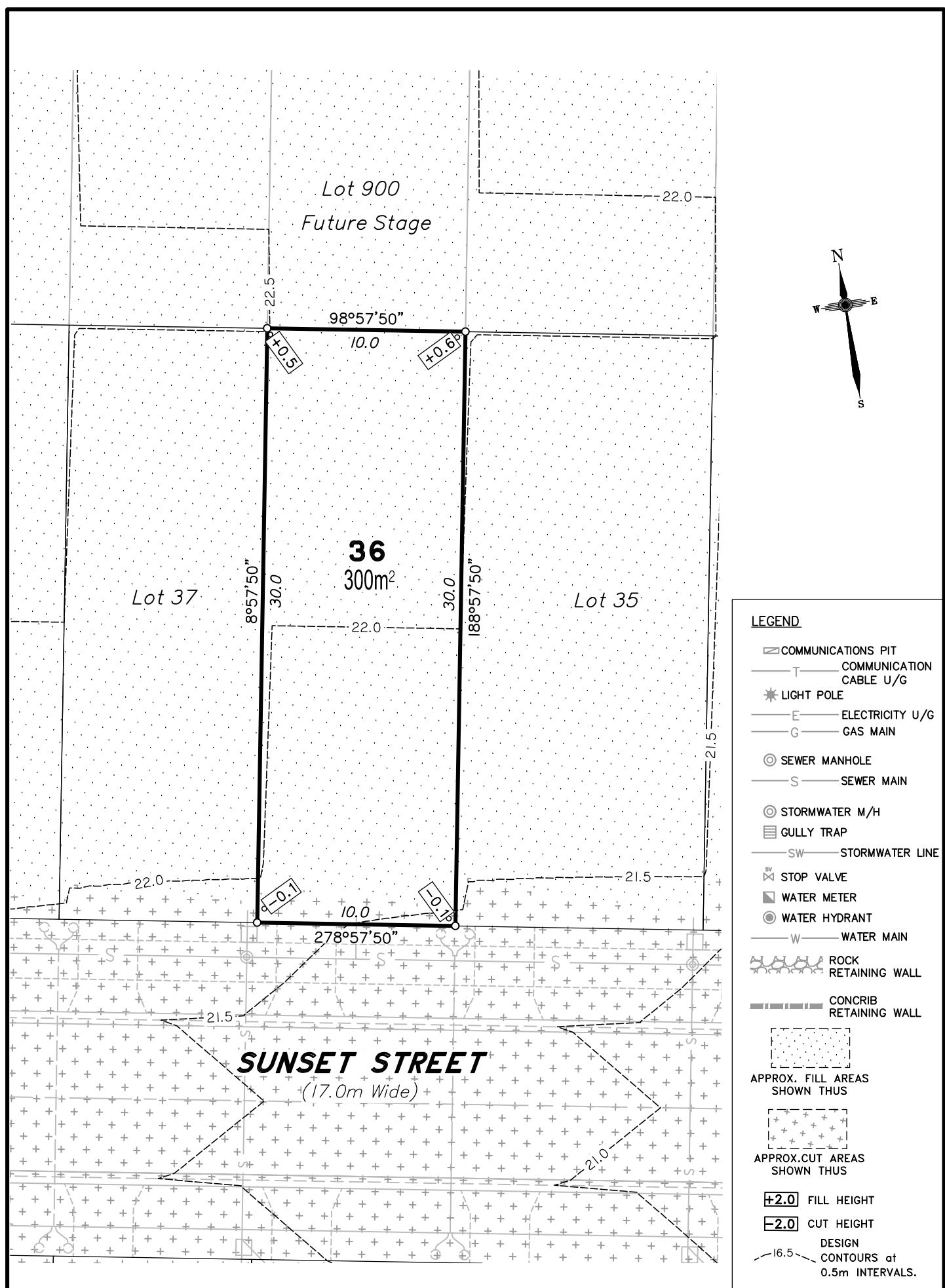


PO Box 6334, Maroochydore BC QLD 4558
10/1 Newspaper Place, Maroochydore QLD 4558
Mobile: 0412 666 516
Email: mail@landsurveyingdynamics.com
Web: www.landsurveyingdynamics.com
Land Surveying Dynamics (LSD) Pty Ltd
ACN 154 593 870

Signed
Cadastral Surveyor/Director
Date 11/02/2022

Horiz. Datum MGA20 Z56
Origin GNSS CORS
Vert. Datum AHD
Origin PSM 42642
RL 25.417 AHD
Locality: Morayfield
Local Government: Moreton Bay R.C.

SHEET 1 OF 1 Scale As shown at A3
COMPUTER FILE 12244-DIS
DRAWING NUMBER 12244-DIS-35 REV. A



DISCLOSURE PLAN
FOR PROPOSED ALLOTMENT 36
Dated 11th February 2022

This plan shows details of Proposed Allotment 36 on the Proposal Plan 12244-PRO-17 Rev I dated 15/04/2021, which complies with the Development Approval DA/2021/3856 dated 19 October 2021, approved by Moreton Bay Regional Council, subject to conditions, and associated Judgment by the Planning and Environment Court (1987 of 2018).

The description of the proposed allotment 36, is as part of Lot 900 on SP324144 (Formally lots 21-24 on RP176393), and situated at Clark Road, Morayfield, commencing at an initial point (A) being the north eastern most point of Lot 20 on RP176393 and thence bounding off on a bearing of 129°52'30" and a distance of 219.123m to point (B) at proposed allotment 36, and containing an area of 300 square metres, more or less.



Disclosure Plan
Summerstone Estate,
Morayfield
PROPOSED STAGE 5
ALLOTMENTS 27-41, 51-56, 80-88
& 1032
Cancelling Lot 900 on SP324144
(Formally Lots 21-24 on RP176393)
PROPOSED LOT 36

DETAIL SURVEY COMPLETED BY LSD 26/06/2021.
ENGINEERING DESIGN BY GREEN-HAVEN PROJECTS.
ANY FILLING ON THIS LOT IS TO BE COMPLETED TO LEVEL ONE SUPERVISION AND TESTING IN ACCORDANCE WITH THE REQUIREMENTS OF AS 3798-2007 "GUIDELINES ON EARTHWORKS FOR COMMERCIAL AND RESIDENTIAL DEVELOPMENTS".

Revisions	Surveyed	Drawn	Checked	Passed	Date
B MINOR AMEND	-	LA	LA	LS	28/02/22
A ORIGINAL PLAN	LSD	JA	LA	LS	11/02/22

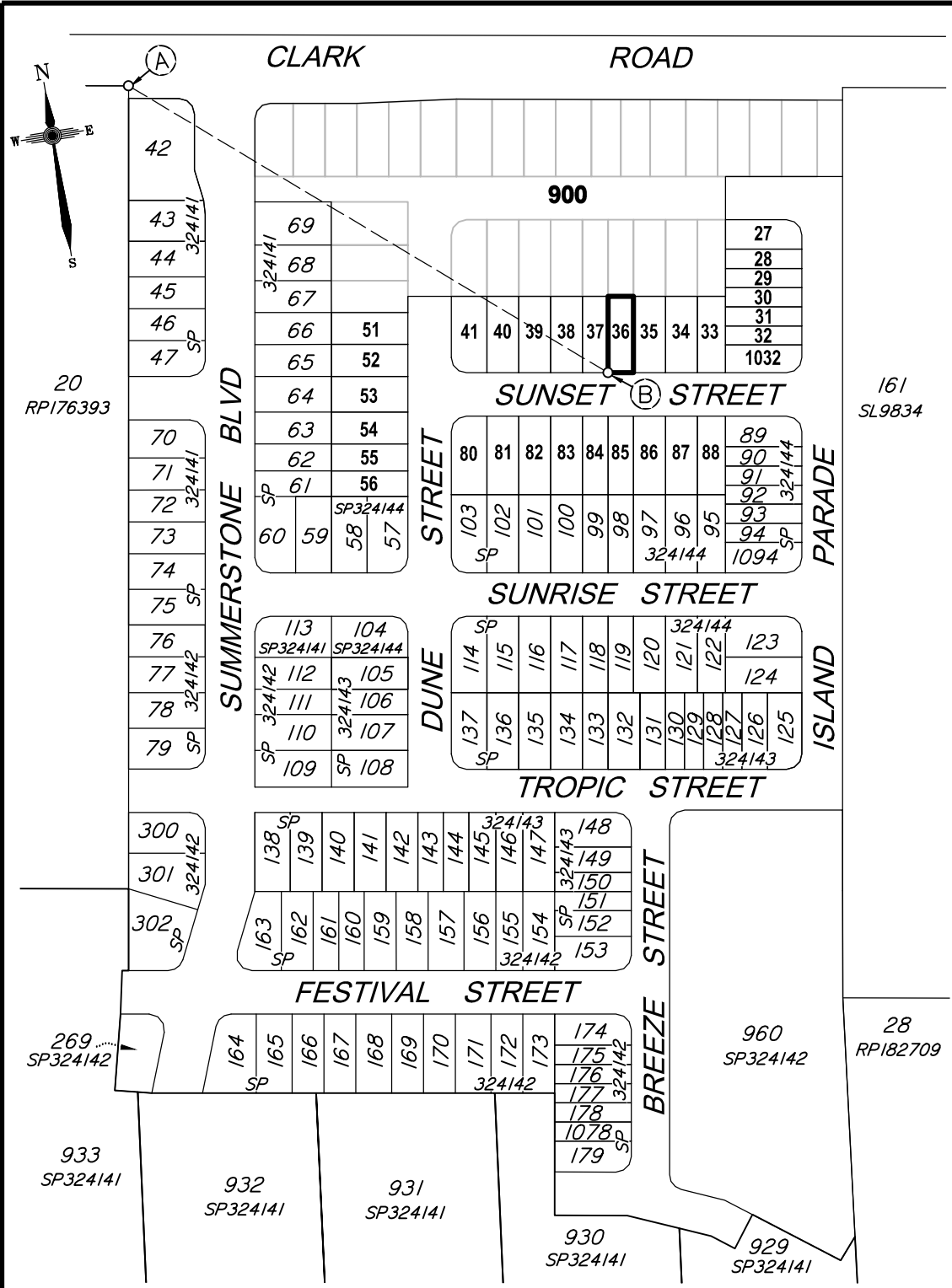


PO Box 6334, Maroochydore BC QLD 4558
10/1 Newspaper Place, Maroochydore QLD 4558
Mobile: 0412 666 516
Email: mail@landsurveyingdynamics.com
Web: www.landsurveyingdynamics.com
Land Surveying Dynamics (LSD) Pty Ltd
ACN 154 593 870

Signed
Cadastral Surveyor/Director
Date 11/02/2022

Horiz. Datum MGA20 Z56
Origin GNSS CORS
Vert. Datum AHD
Origin PSM 42642
RL 25.417 AHD
Locality: Morayfield
Local Government: Moreton Bay R.C.

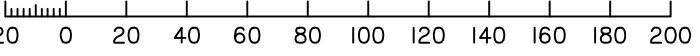
Scale
SHEET 1 OF 1 **As shown at A3**
COMPUTER FILE 12244-DIS
DRAWING NUMBER **12244-DIS-36** REV. **B**



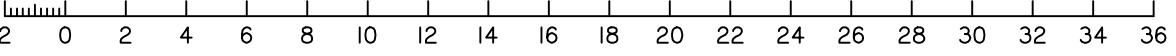
CADASTRAL CONNECTION

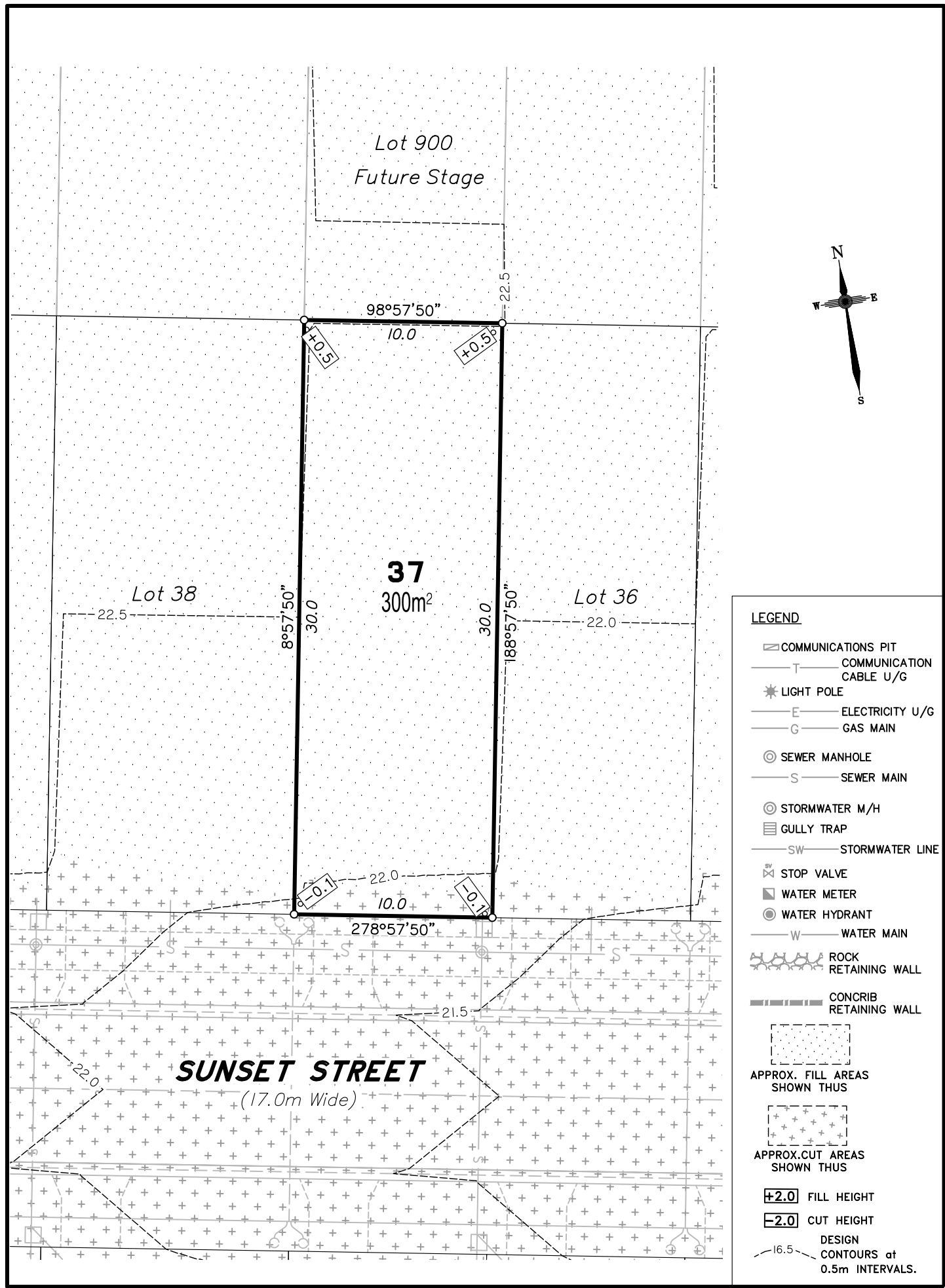
A - B 129°52'30" 219.123

Scale 1:2500 - Lengths are in Metres.



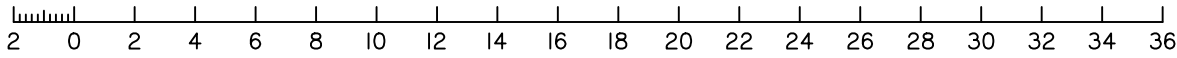
Scale 1:250 - Lengths are in Metres.





- LEGEND**
- ☐ COMMUNICATIONS PIT
 - T — COMMUNICATION CABLE U/G
 - ★ LIGHT POLE
 - E — ELECTRICITY U/G
 - G — GAS MAIN
 - ⊙ SEWER MANHOLE
 - S — SEWER MAIN
 - ⊙ STORMWATER M/H
 - ☐ GULLY TRAP
 - SW — STORMWATER LINE
 - ⊗ STOP VALVE
 - ⊠ WATER METER
 - ⊙ WATER HYDRANT
 - W — WATER MAIN
 - ⊠ ROCK RETAINING WALL
 - ⊠ CONCRIB RETAINING WALL
 - ⊠ APPROX. FILL AREAS SHOWN THUS
 - ⊠ APPROX. CUT AREAS SHOWN THUS
 - +2.0 FILL HEIGHT
 - 2.0 CUT HEIGHT
 - DESIGN CONTOURS at 0.5m INTERVALS.

Scale 1:250 - Lengths are in Metres.



DISCLOSURE PLAN
FOR PROPOSED ALLOTMENT 37
 Dated 11th February 2022

This plan shows details of Proposed Allotment 37 on the Proposal Plan 12244-PRO-17 Rev I dated 15/04/2021, which complies with the Development Approval DA/2021/3856 dated 19 October 2021, approved by Moreton Bay Regional Council, subject to conditions, and associated Judgment by the Planning and Environment Court (1987 of 2018).

The description of the proposed allotment 37, is as part of Lot 900 on SP324144 (Formally lots 21-24 on RP176393), and situated at Clark Road, Morayfield, commencing at an initial point (A) being the north eastern most point of Lot 20 on RP176393 and thence bounding off on a bearing of 129°52'30" and a distance of 219.123m to point (B) at proposed allotment 37, and containing an area of 300 square metres, more or less.



Disclosure Plan
Summerstone Estate,
Morayfield
 PROPOSED STAGE 5
 ALLOTMENTS 27-41, 51-56, 80-88 & 1032
 Cancelling Lot 900 on SP324144 (Formally Lots 21-24 on RP176393)
PROPOSED LOT 37

DETAIL SURVEY COMPLETED BY LSD 26/06/2021.
 ENGINEERING DESIGN BY GREEN-HAVEN PROJECTS.
 ANY FILLING ON THIS LOT IS TO BE COMPLETED TO LEVEL ONE SUPERVISION AND TESTING IN ACCORDANCE WITH THE REQUIREMENTS OF AS 3798-2007 "GUIDELINES ON EARTHWORKS FOR COMMERCIAL AND RESIDENTIAL DEVELOPMENTS".

Revisions	Surveyed	Drawn	Checked	Passed	Date
A ORIGINAL PLAN	LSD	JA	LA	LS	11/02/22

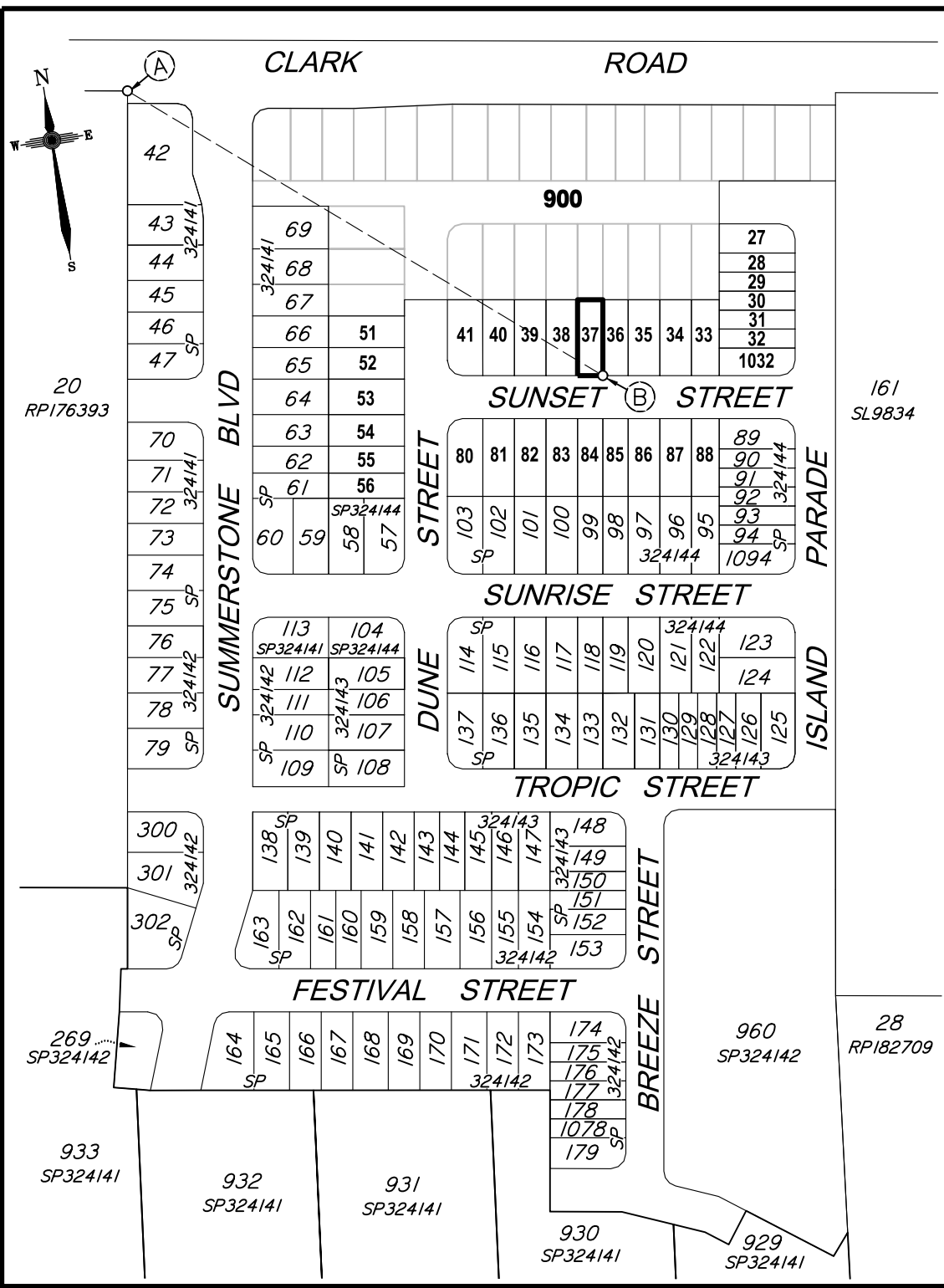


PO Box 6334, Maroochydore BC QLD 4558
 10/1 Newspaper Place, Maroochydore QLD 4558
 Mobile: 0412 666 516
 Email: mail@landsurveyingdynamics.com
 Web: www.landsurveyingdynamics.com
 Land Surveying Dynamics (LSD) Pty Ltd
 ACN 154 593 870

Signed
 Cadastral Surveyor/Director
 Date 11/02/2022

Horiz. Datum MGA20 Z56
 Origin GNSS CORS
 Vert. Datum AHD
 Origin PSM 42642
 RL 25.417 AHD
 Locality: Morayfield
 Local Government: Moreton Bay R.C.

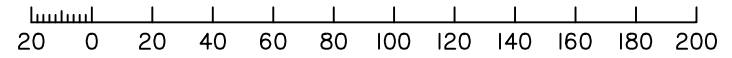
Scale As shown at A3
 SHEET 1 OF 1
 COMPUTER FILE 12244-DIS
 DRAWING NUMBER 12244-DIS-37
 REV. A

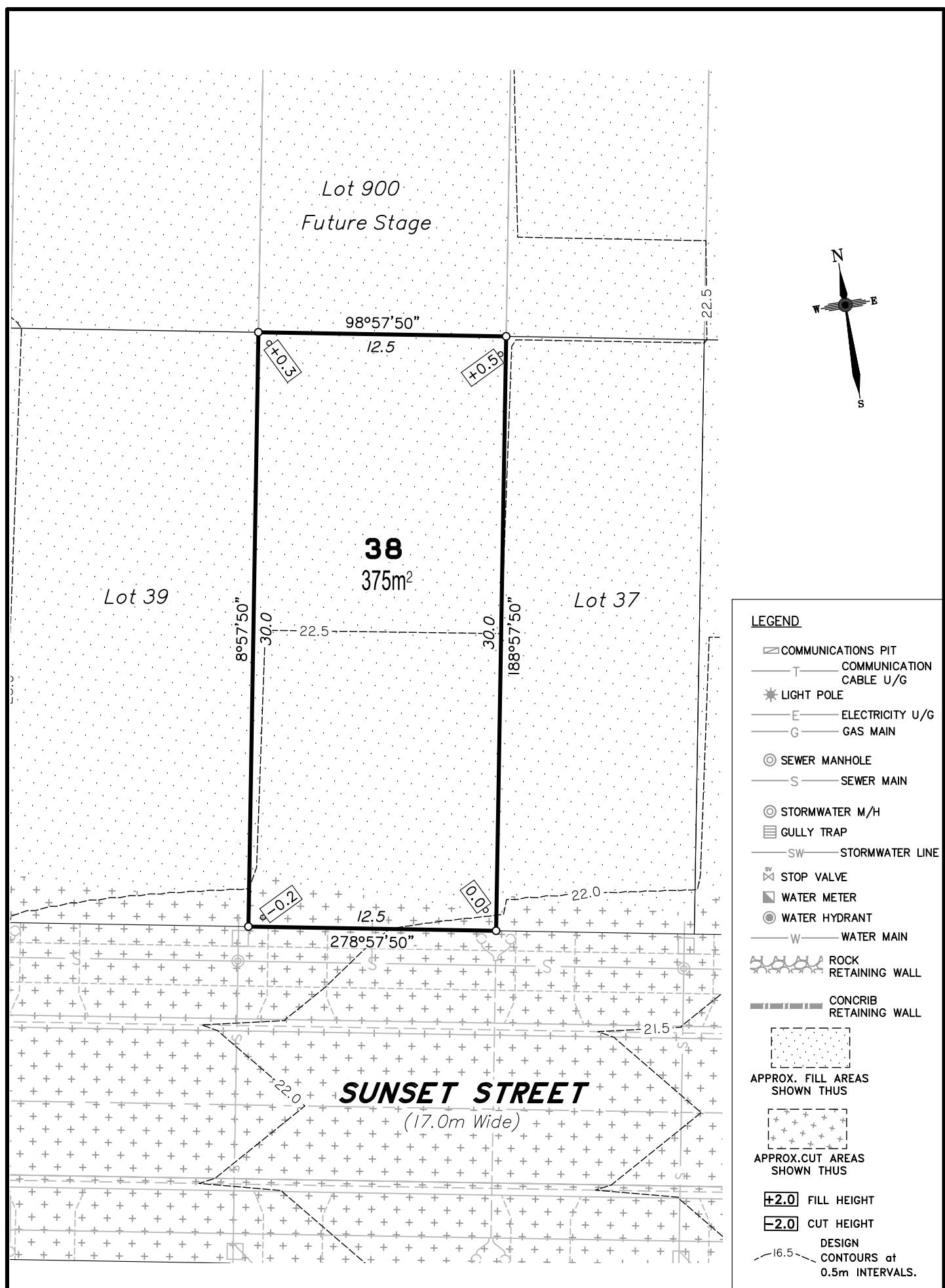


CADASTRAL CONNECTION

A - B 129°52'30" 219.123

Scale 1:2500 - Lengths are in Metres.

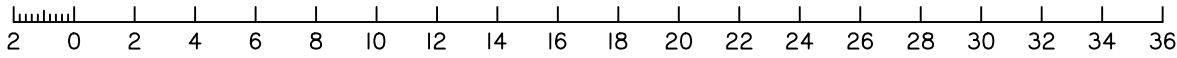




LEGEND

- COMMUNICATIONS PIT
- COMMUNICATION CABLE U/G
- LIGHT POLE
- ELECTRICITY U/G
- GAS MAIN
- SEWER MANHOLE
- SEWER MAIN
- STORMWATER M/H
- GULLY TRAP
- STORMWATER LINE
- STOP VALVE
- WATER METER
- WATER HYDRANT
- WATER MAIN
- ROCK RETAINING WALL
- CONCRIB RETAINING WALL
- APPROX. FILL AREAS SHOWN THUS
- APPROX. CUT AREAS SHOWN THUS
- +2.0 FILL HEIGHT
- 2.0 CUT HEIGHT
- DESIGN CONTOURS at 0.5m INTERVALS.

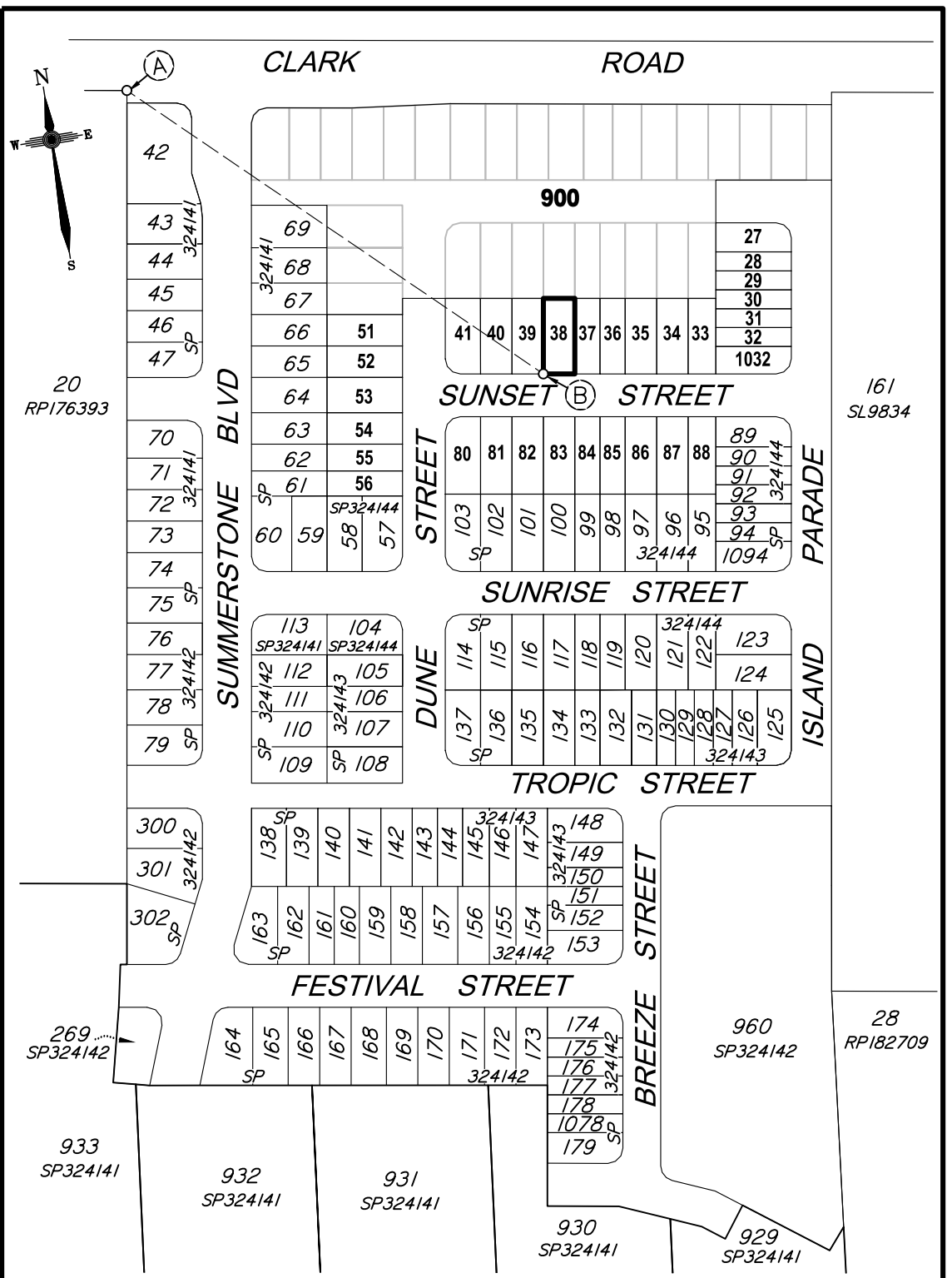
Scale 1:250 – Lengths are in Metres.



DISCLOSURE PLAN
FOR PROPOSED ALLOTMENT 38
 Dated 11th February 2022

This plan shows details of Proposed Allotment 38 on the Proposal Plan 12244-PRO-17 Rev I dated 15/04/2021, which complies with the Development Approval DA/2021/3856 dated 19 October 2021, approved by Moreton Bay Regional Council, subject to conditions, and associated Judgment by the Planning and Environment Court (1987 of 2018).

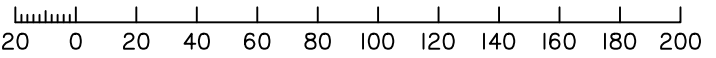
The description of the proposed allotment 38, is as part of Lot 900 on SP324144 (Formally lots 21-24 on RP176393), and situated at Clark Road, Morayfield, commencing at an initial point (A) being the north eastern most point of Lot 20 on RP176393 and thence bounding off on a bearing of 133°11'05" and a distance of 200.152m to point (B) at proposed allotment 38, and containing an area of 375 square metres, more or less.



CADASTRAL CONNECTION

A – B 133°11'05" 200.152

Scale 1:2500 – Lengths are in Metres.



Disclosure Plan
Summerstone Estate,
Morayfield
 PROPOSED STAGE 5
 ALLOTMENTS 27-41, 51-56, 80-88
 & 1032
 Cancelling Lot 900 on SP324144
 (Formally Lots 21-24 on RP176393)
PROPOSED LOT 38

DETAIL SURVEY COMPLETED BY LSD 26/06/2021.
 ENGINEERING DESIGN BY GREEN-HAVEN PROJECTS.
 ANY FILLING ON THIS LOT IS TO BE COMPLETED TO LEVEL ONE SUPERVISION AND TESTING IN ACCORDANCE WITH THE REQUIREMENTS OF AS 3798-2007 "GUIDELINES ON EARTHWORKS FOR COMMERCIAL AND RESIDENTIAL DEVELOPMENTS".

Revisions	Surveyed	Drawn	Checked	Passed	Date
A ORIGINAL PLAN	LSD	JA	LA	LS	11/02/22

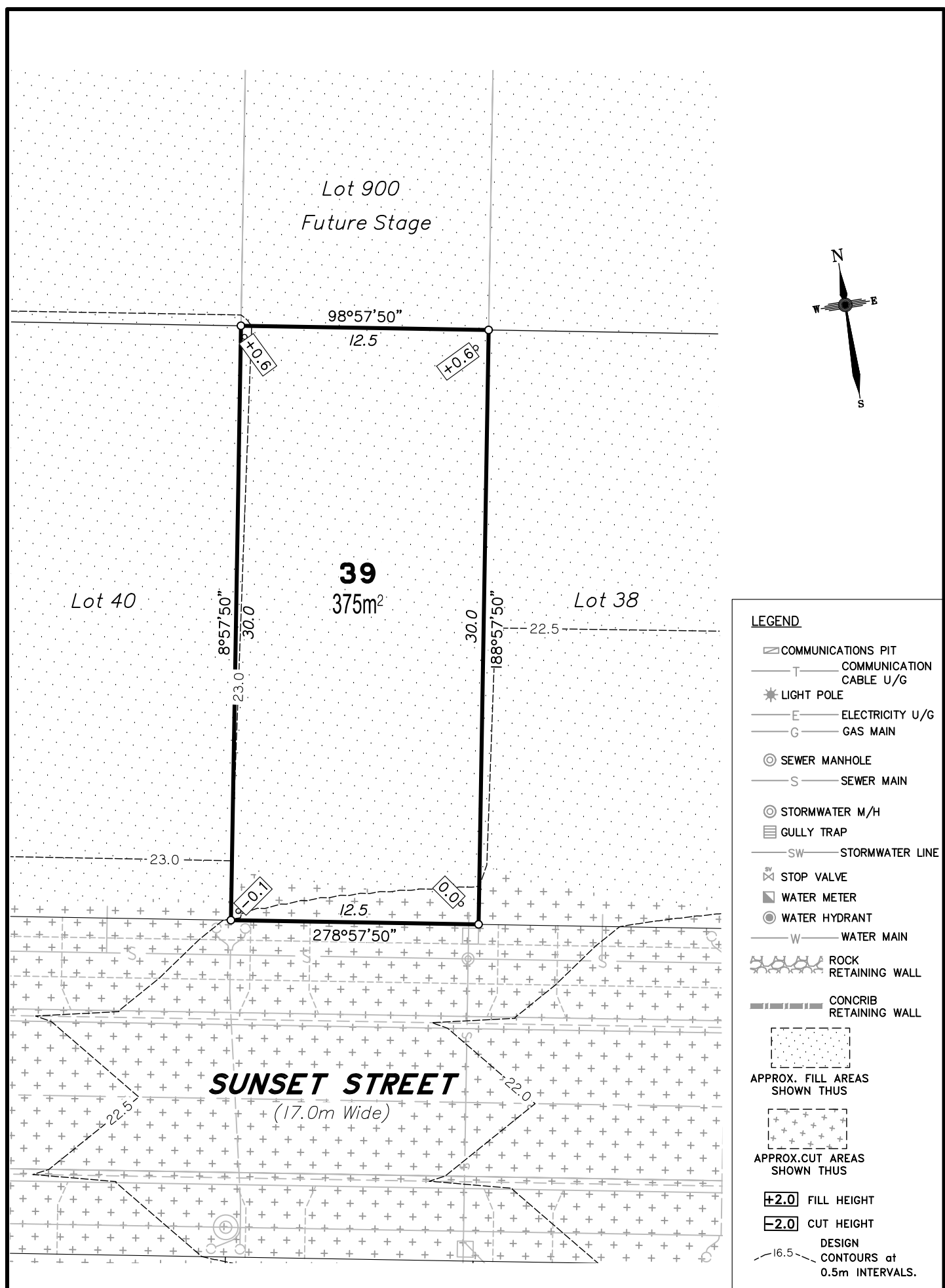


PO Box 6334, Maroochydore BC QLD 4558
 10/1 Newspaper Place, Maroochydore QLD 4558
 Mobile: 0412 666 516
 Email: mail@landsurveyingdynamics.com
 Web: www.landsurveyingdynamics.com
 Land Surveying Dynamics (LSD) Pty Ltd
 ACN 154 593 870

Signed
 Cadastral Surveyor/Director
 Date 11/02/2022

Horiz. Datum MGA20 Z56
 Origin GNSS CORS
 Vert. Datum AHD
 Origin PSM 42642
 RL 25.417 AHD
 Locality: Morayfield
 Local Government: Moreton Bay R.C.

SHEET 1 OF 1 Scale As shown at A3
 COMPUTER FILE 12244-DIS
 DRAWING NUMBER 12244-DIS-38 REV. A



DISCLOSURE PLAN
FOR PROPOSED ALLOTMENT 39
Dated 11th February 2022

This plan shows details of Proposed Allotment 39 on the Proposal Plan 12244-PRO-17 Rev I dated 15/04/2021, which complies with the Development Approval DA/2021/3856 dated 19 October 2021, approved by Moreton Bay Regional Council, subject to conditions, and associated Judgment by the Planning and Environment Court (1987 of 2018).

The description of the proposed allotment 39, is as part of Lot 900 on SP324144 (Formally lots 21-24 on RP176393), and situated at Clark Road, Morayfield, commencing at an initial point (A) being the north eastern most point of Lot 20 on RP176393 and thence bounding off on a bearing of 133°11'05" and a distance of 200.152m to point (B) at proposed allotment 39, and containing an area of 375 square metres, more or less.



Disclosure Plan
Summerstone Estate,
Morayfield
PROPOSED STAGE 5
ALLOTMENTS 27-41, 51-56, 80-88
& 1032
Cancelling Lot 900 on SP324144
(Formally Lots 21-24 on RP176393)
PROPOSED LOT 39

DETAIL SURVEY COMPLETED BY LSD 26/06/2021.
ENGINEERING DESIGN BY GREEN-HAVEN PROJECTS.
ANY FILLING ON THIS LOT IS TO BE COMPLETED TO LEVEL ONE SUPERVISION AND TESTING IN ACCORDANCE WITH THE REQUIREMENTS OF AS 3798-2007 "GUIDELINES ON EARTHWORKS FOR COMMERCIAL AND RESIDENTIAL DEVELOPMENTS".

Revisions	Surveyed	Drawn	Checked	Passed	Date
A ORIGINAL PLAN	LSD	JA	LA	LS	11/02/22



PO Box 6334, Maroochydore BC QLD 4558
10/1 Newspaper Place, Maroochydore QLD 4558
Mobile: 0412 666 516
Email: mail@landsurveyingdynamics.com
Web: www.landsurveyingdynamics.com
Land Surveying Dynamics (LSD) Pty Ltd
ACN 154 593 870

Signed
Cadastral Surveyor/Director
Date 11/02/2022

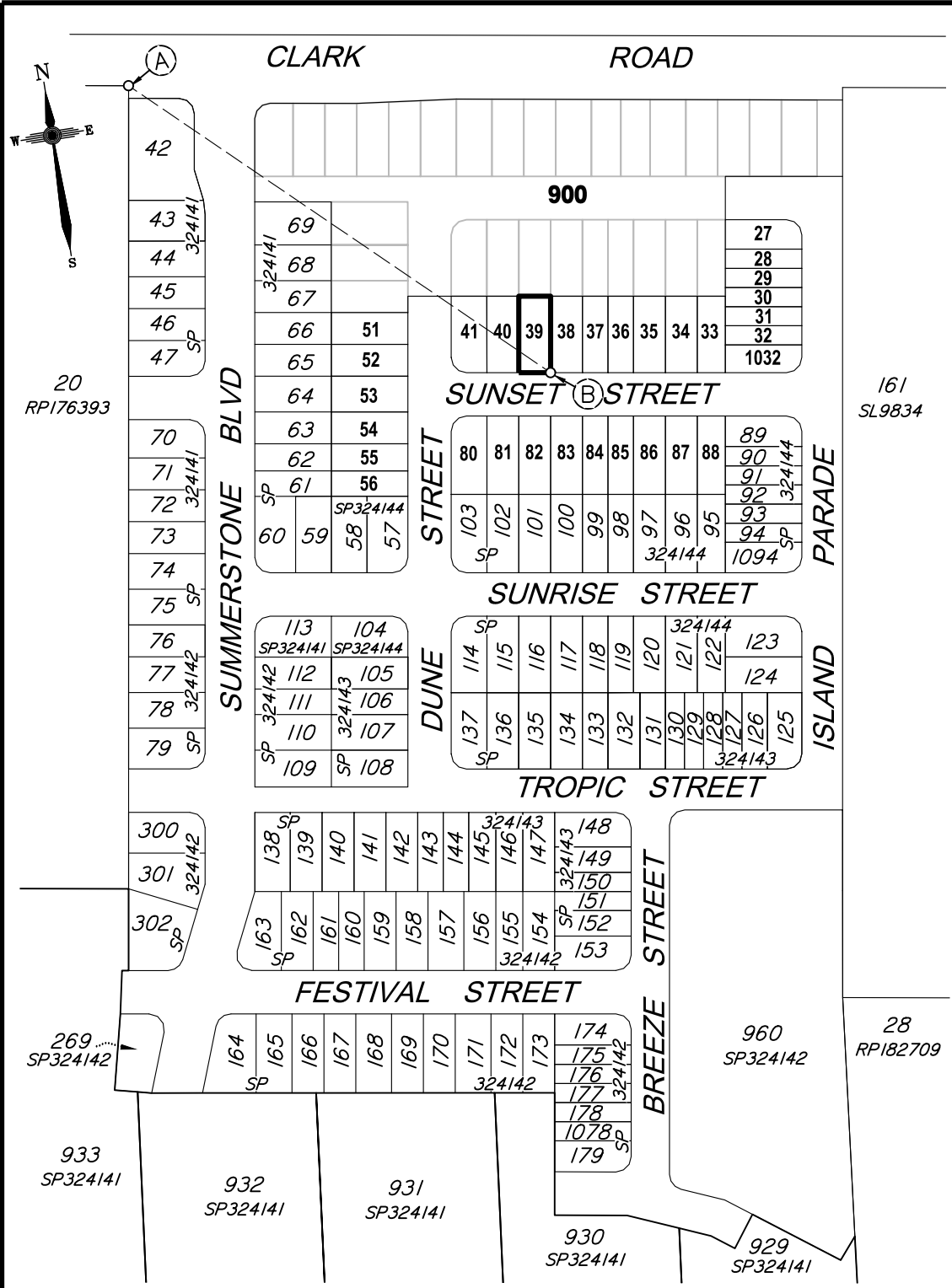
Horiz. Datum MGA20 Z56
Origin GNSS CORS
Vert. Datum AHD
Origin PSM 42642
RL 25.417 AHD

Locality: Morayfield
Local Government: Moreton Bay R.C.

SHEET 1 OF 1 Scale As shown at A3

COMPUTER FILE 12244-DIS
DRAWING NUMBER REV.

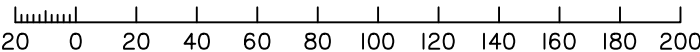
12244-DIS-39 **A**



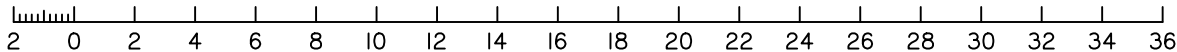
CADASTRAL CONNECTION

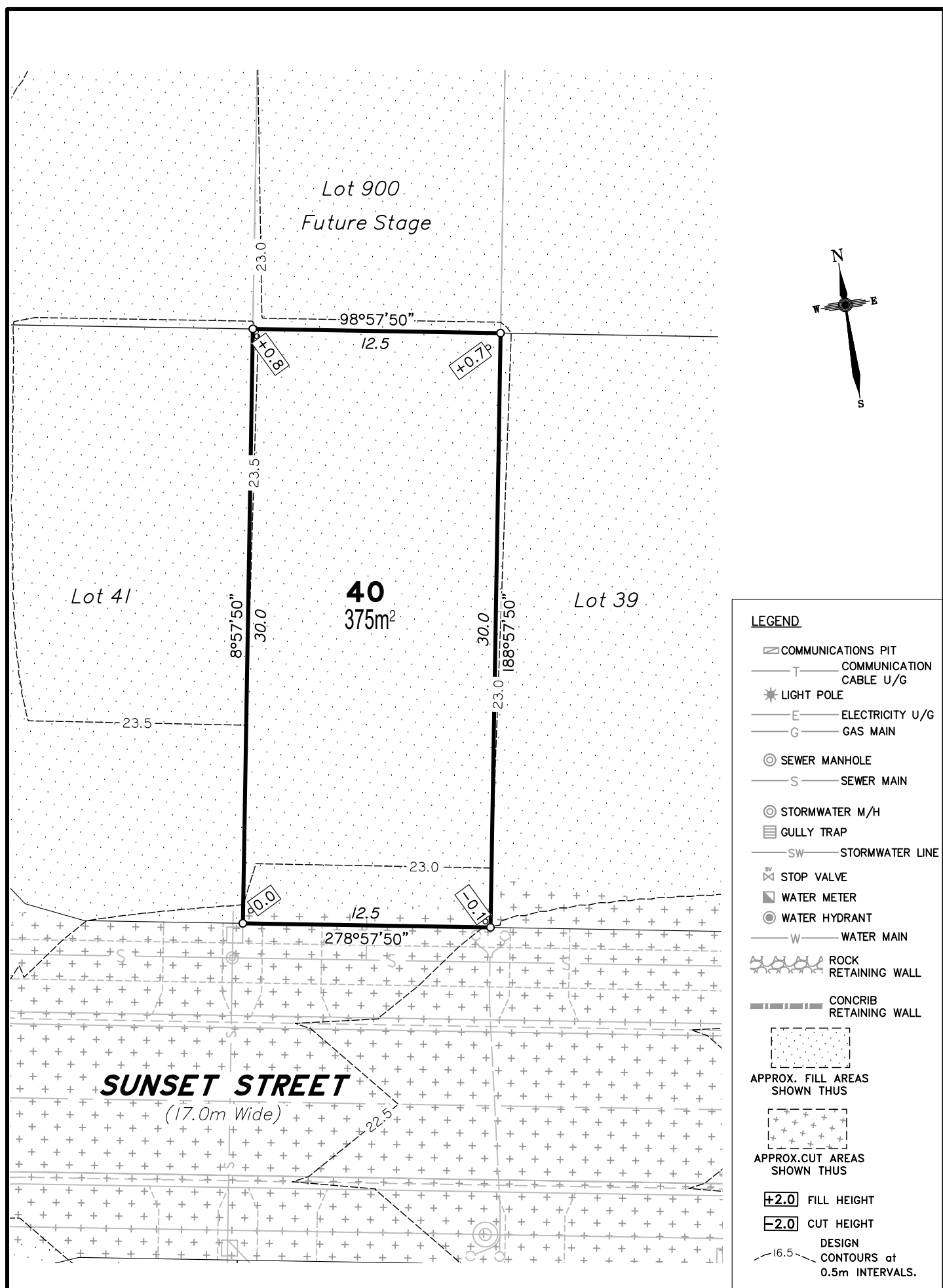
A - B 133°11'05" 200.152

Scale 1:2500 - Lengths are in Metres.



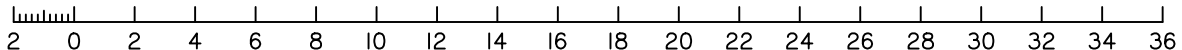
Scale 1:250 - Lengths are in Metres.





- LEGEND**
- ☐ COMMUNICATIONS PIT
 - T — COMMUNICATION CABLE U/G
 - ★ LIGHT POLE
 - E — ELECTRICITY U/G
 - G — GAS MAIN
 - ⊙ SEWER MANHOLE
 - S — SEWER MAIN
 - ⊙ STORMWATER M/H
 - ☐ GULLY TRAP
 - SW — STORMWATER LINE
 - ⊗ STOP VALVE
 - ⊠ WATER METER
 - ⊙ WATER HYDRANT
 - W — WATER MAIN
 - ⊕ ROCK RETAINING WALL
 - ⊕ CONCRIB RETAINING WALL
 - ⊕ APPROX. FILL AREAS SHOWN THUS
 - ⊕ APPROX. CUT AREAS SHOWN THUS
 - +2.0 FILL HEIGHT
 - 2.0 CUT HEIGHT
 - DESIGN CONTOURS at 0.5m INTERVALS.

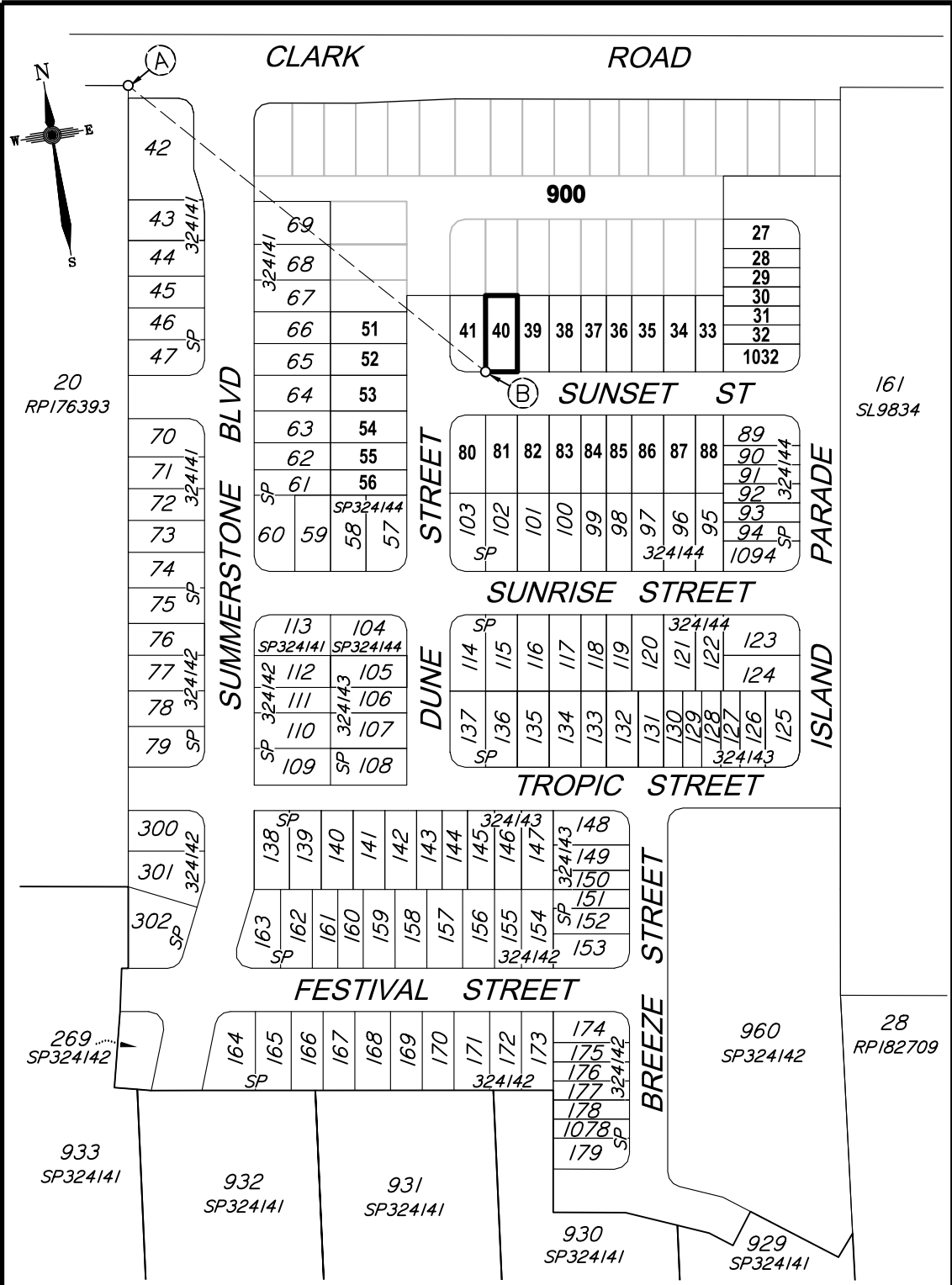
Scale 1:250 – Lengths are in Metres.



DISCLOSURE PLAN
FOR PROPOSED ALLOTMENT 40
 Dated 11th February 2022

This plan shows details of Proposed Allotment 40 on the Proposal Plan 12244-PRO-17 Rev I dated 15/04/2021, which complies with the Development Approval DA/2021/3856 dated 19 October 2021, approved by Moreton Bay Regional Council, subject to conditions, and associated Judgment by the Planning and Environment Court (1987 of 2018).

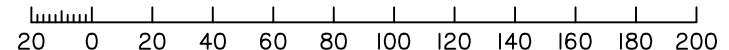
The description of the proposed allotment 40, is as part of Lot 900 on SP324144 (Formally lots 21-24 on RP176393), and situated at Clark Road, Morayfield, commencing at an initial point (A) being the north eastern most point of Lot 20 on RP176393 and thence bounding off on a bearing of 137°39'50" and a distance of 180.03m to point (B) at proposed allotment 40, and containing an area of 375 square metres, more or less.



CADASTRAL CONNECTION

A – B 137°39'50" 180.03

Scale 1:2500 – Lengths are in Metres.



Disclosure Plan

**Summerstone Estate,
Morayfield**

PROPOSED STAGE 5
 ALLOTMENTS 27-41, 51-56, 80-88
 & 1032
 Cancelling Lot 900 on SP324144
 (Formally Lots 21-24 on RP176393)


PROPOSED LOT 40

DETAIL SURVEY COMPLETED BY LSD 26/06/2021.
 ENGINEERING DESIGN BY GREEN-HAVEN PROJECTS.
 ANY FILLING ON THIS LOT IS TO BE COMPLETED TO LEVEL ONE SUPERVISION AND TESTING IN ACCORDANCE WITH THE REQUIREMENTS OF AS 3798-2007 "GUIDELINES ON EARTHWORKS FOR COMMERCIAL AND RESIDENTIAL DEVELOPMENTS".

Revisions	Surveyed	Drawn	Checked	Passed	Date
A ORIGINAL PLAN	LSD	JA	LA	LS	11/02/22



PO Box 6334, Maroochydore BC QLD 4558
 10/1 Newspaper Place, Maroochydore QLD 4558
 Mobile: 0412 666 516
 Email: mail@landsurveyingdynamics.com
 Web: www.landsurveyingdynamics.com
 Land Surveying Dynamics (LSD) Pty Ltd
 ACN 154 593 870

Signed 
 Cadastral Surveyor/Director
 Date 11/02/2022

Horiz. Datum MGA20 Z56

Origin GNSS CORS

Vert. Datum AHD
 Origin PSM 42642
 RL 25.417 AHD

Locality: Morayfield

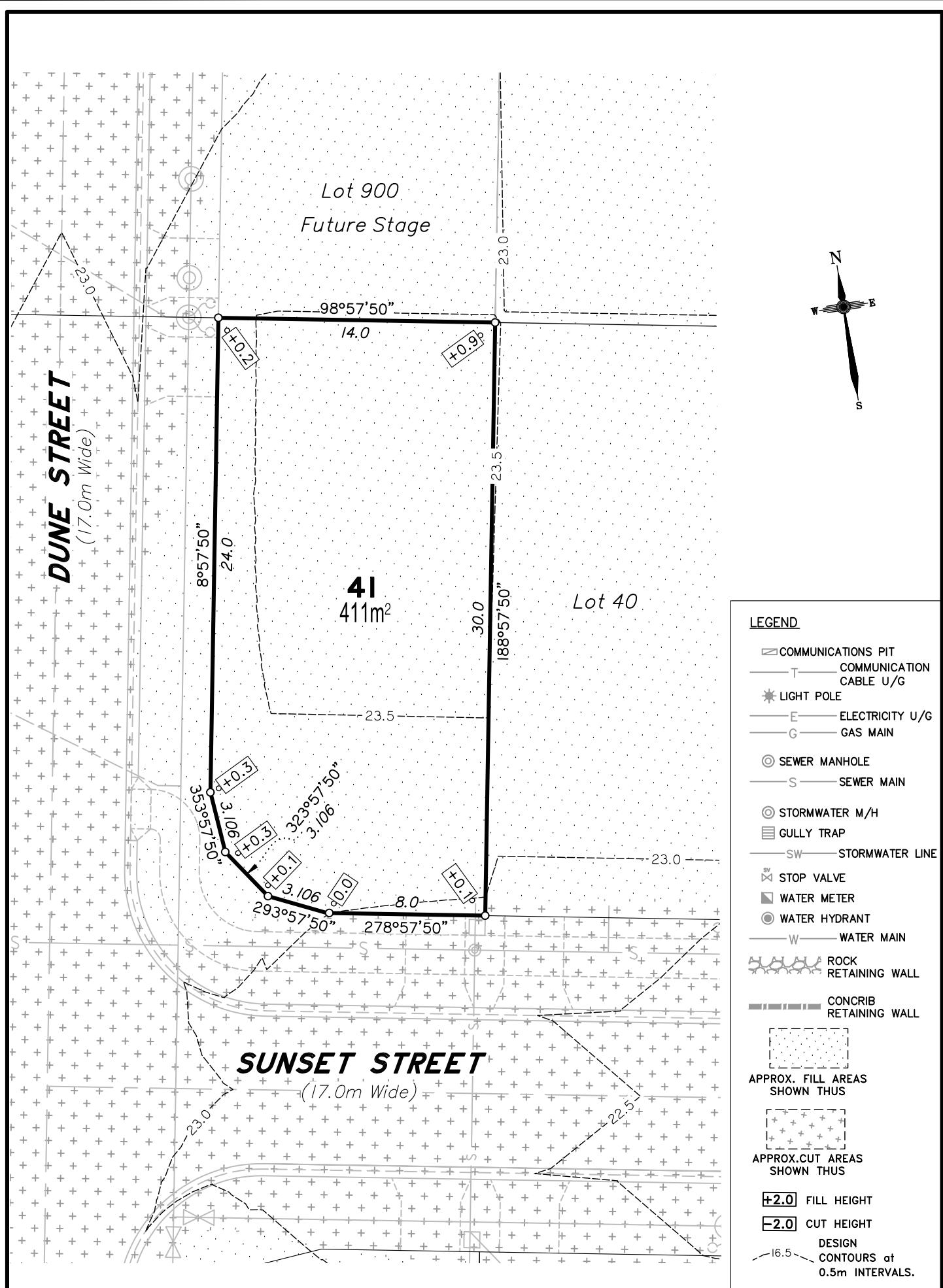
Local Government: Moreton Bay R.C.

SHEET 1 OF 1 Scale As shown at A3

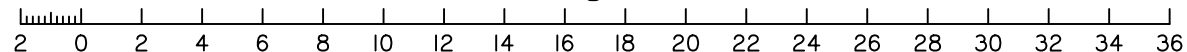
COMPUTER FILE 12244-DIS

DRAWING NUMBER REV.

12244-DIS-40 **A**



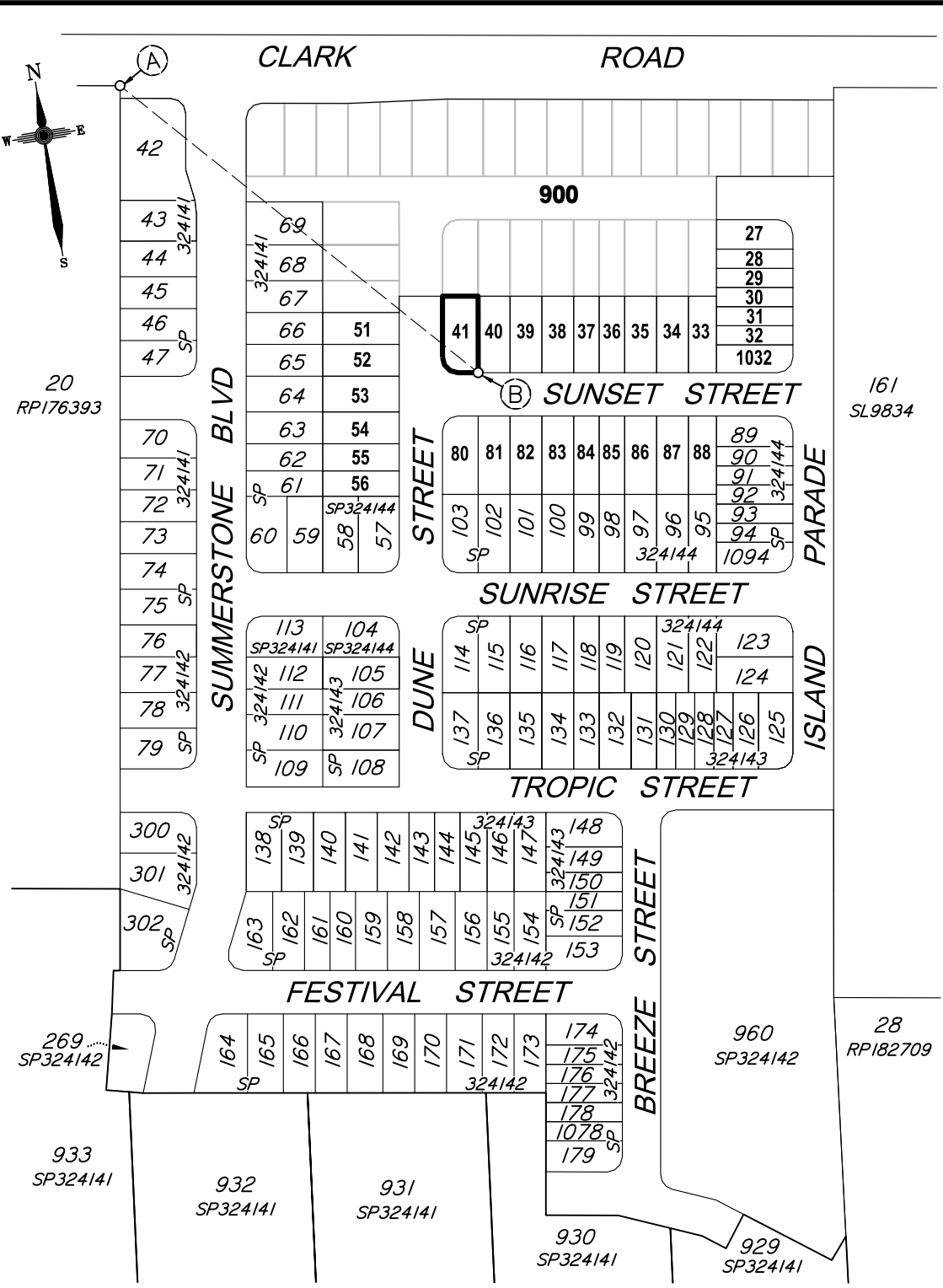
Scale 1:250 - Lengths are in Metres.



DISCLOSURE PLAN
FOR PROPOSED ALLOTMENT 41
Dated 11th February 2022

This plan shows details of Proposed Allotment 41 on the Proposal Plan 12244-PRO-17 Rev I dated 15/04/2021, which complies with the Development Approval DA/2021/3856 dated 19 October 2021, approved by Moreton Bay Regional Council, subject to conditions, and associated Judgment by the Planning and Environment Court (1987 of 2018).

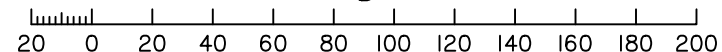
The description of the proposed allotment 41, is as part of Lot 900 on SP324144 (Formally lots 21-24 on RP176393), and situated at Clark Road, Morayfield, commencing at an initial point (A) being the north eastern most point of Lot 20 on RP176393 and thence bounding off on a bearing of 137°39'50" and a distance of 180.03m to point (B) at proposed allotment 41, and containing an area of 411 square metres, more or less.



CADASTRAL CONNECTION

A - B 137°39'50" 180.03

Scale 1:2500 - Lengths are in Metres.



Disclosure Plan

**Summerstone Estate,
Morayfield**

PROPOSED STAGE 5
ALLOTMENTS 27-41, 51-56, 80-88
& 1032

Cancelling Lot 900 on SP324144
(Formally Lots 21-24 on RP176393)

PROPOSED LOT 41

DETAIL SURVEY COMPLETED BY LSD 26/06/2021.
ENGINEERING DESIGN BY GREEN-HAVEN PROJECTS.
ANY FILLING ON THIS LOT IS TO BE COMPLETED TO LEVEL ONE SUPERVISION AND TESTING IN ACCORDANCE WITH THE REQUIREMENTS OF AS 3798-2007 "GUIDELINES ON EARTHWORKS FOR COMMERCIAL AND RESIDENTIAL DEVELOPMENTS".

Revisions	Surveyed	Drawn	Checked	Passed	Date
A ORIGINAL PLAN	LSD	JA	LA	LS	11/02/22

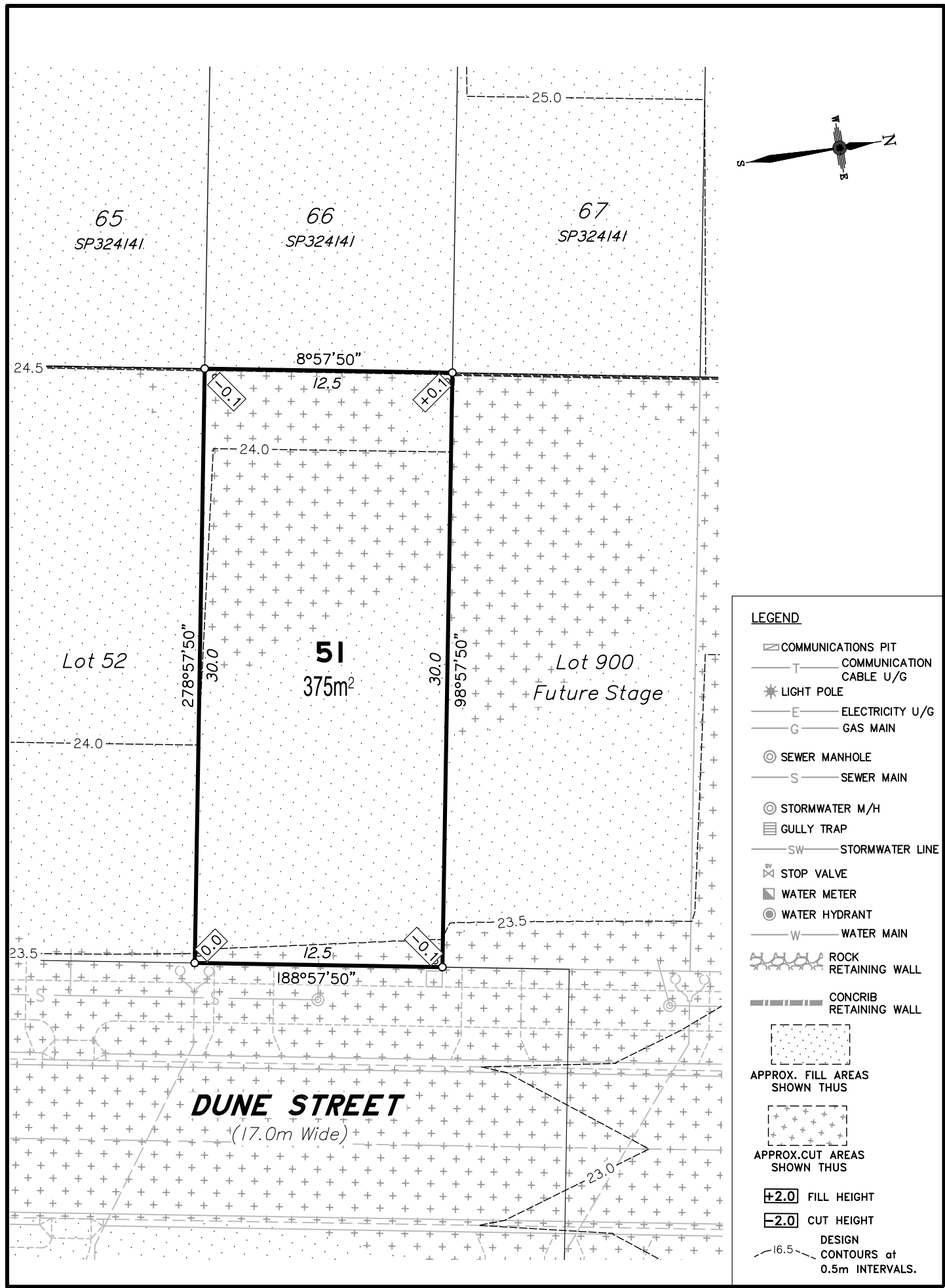


PO Box 6334, Maroochydore BC QLD 4558
10/1 Newspaper Place, Maroochydore QLD 4558
Mobile: 0412 666 516
Email: mail@landsurveyingdynamics.com
Web: www.landsurveyingdynamics.com
Land Surveying Dynamics (LSD) Pty Ltd
ACN 154 593 870

Signed
Cadastral Surveyor/Director
Date 11/02/2022

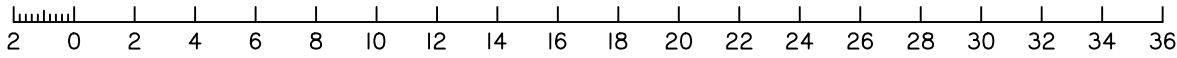
Horiz. Datum MGA20 Z56
Origin GNSS CORS
Vert. Datum AHD
Origin PSM 42642
RL 25.417 AHD
Locality: Morayfield
Local Government: Moreton Bay R.C.

SHEET 1 OF 1
COMPUTER FILE 12244-DIS
DRAWING NUMBER 12244-DIS-41
Scale As shown at A3
REV. A



- LEGEND**
- ☐ COMMUNICATIONS PIT
 - T — COMMUNICATION CABLE U/G
 - ★ LIGHT POLE
 - E — ELECTRICITY U/G
 - G — GAS MAIN
 - ⊙ SEWER MANHOLE
 - S — SEWER MAIN
 - ⊙ STORMWATER M/H
 - ☐ GULLY TRAP
 - SW — STORMWATER LINE
 - ⊗ STOP VALVE
 - WATER METER
 - ⊙ WATER HYDRANT
 - W — WATER MAIN
 - ⊕ ROCK RETAINING WALL
 - ⊕ CONCRIB RETAINING WALL
 - ⊕ APPROX. FILL AREAS SHOWN THUS
 - ⊕ APPROX. CUT AREAS SHOWN THUS
 - +2.0 FILL HEIGHT
 - 2.0 CUT HEIGHT
 - DESIGN CONTOURS at 0.5m INTERVALS.

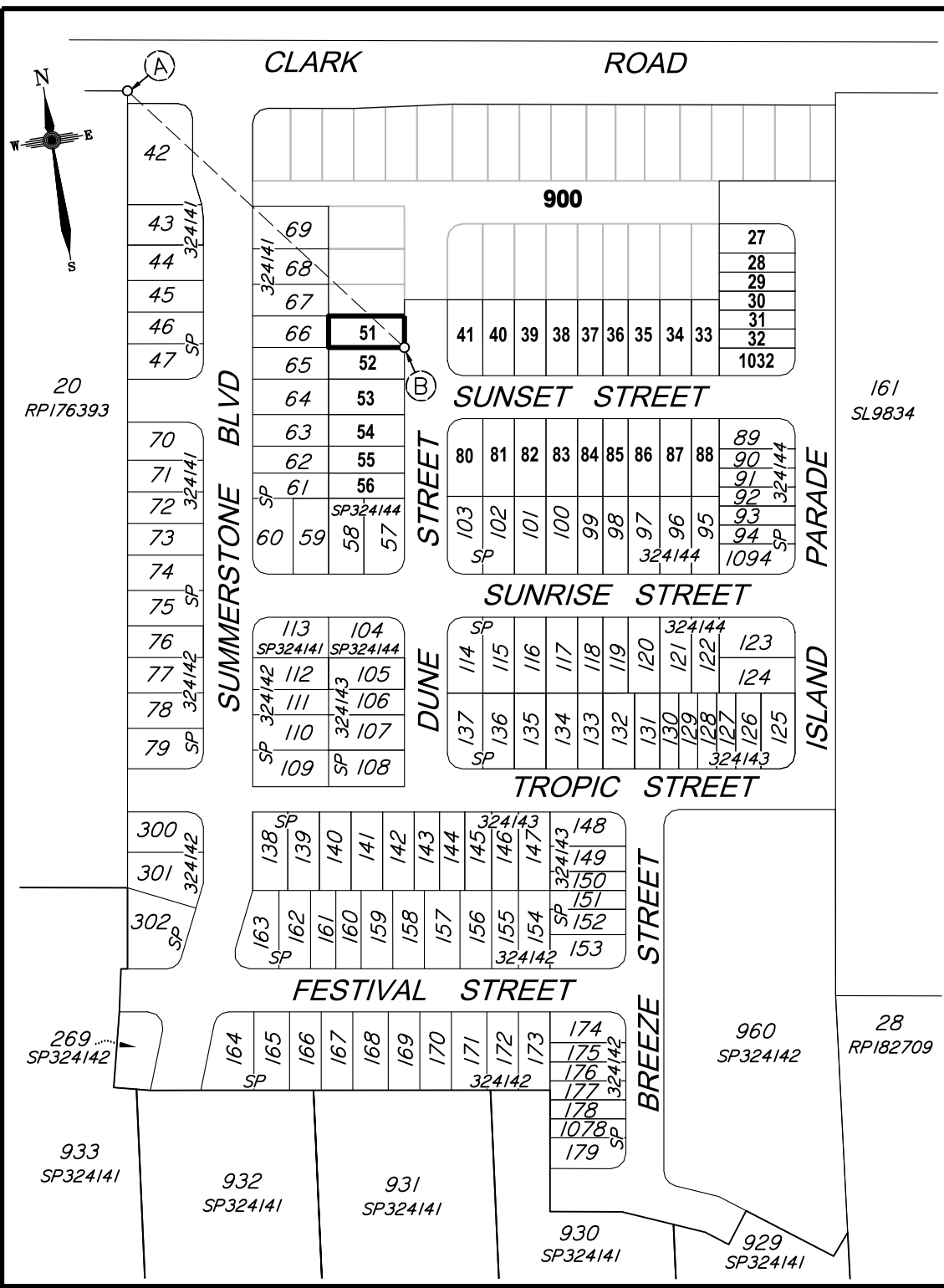
Scale 1:250 - Lengths are in Metres.



DISCLOSURE PLAN
FOR PROPOSED ALLOTMENT 51
 Dated 11th February 2022

This plan shows details of Proposed Allotment 51 on the Proposal Plan 12244-PRO-17 Rev I dated 15/04/2021, which complies with the Development Approval DA/2021/3856 dated 19 October 2021, approved by Moreton Bay Regional Council, subject to conditions, and associated Judgment by the Planning and Environment Court (1987 of 2018).

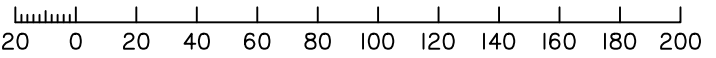
The description of the proposed allotment 51, is as part of Lot 900 on SP324144 (Formally lots 21-24 on RP176393), and situated at Clark Road, Morayfield, commencing at an initial point (A) being the north eastern most point of Lot 20 on RP176393 and thence bounding off on a bearing of 141°46'56" and a distance of 149.283m to point (B) at proposed allotment 51, and containing an area of 375 square metres, more or less.



CADASTRAL CONNECTION

A - B 141°46'56" 149.283

Scale 1:2500 - Lengths are in Metres.



Disclosure Plan
Summerstone Estate,
Morayfield
 PROPOSED STAGE 5
 ALLOTMENTS 27-41, 51-56, 80-88
 & 1032
 Cancelling Lot 900 on SP324144
 (Formally Lots 21-24 on RP176393)
PROPOSED LOT 51

DETAIL SURVEY COMPLETED BY LSD 26/06/2021.
 ENGINEERING DESIGN BY GREEN-HAVEN PROJECTS.
 ANY FILLING ON THIS LOT IS TO BE COMPLETED TO LEVEL ONE SUPERVISION AND TESTING IN ACCORDANCE WITH THE REQUIREMENTS OF AS 3798-2007 "GUIDELINES ON EARTHWORKS FOR COMMERCIAL AND RESIDENTIAL DEVELOPMENTS".

Revisions	Surveyed	Drawn	Checked	Passed	Date
A ORIGINAL PLAN	LSD	JA	LA	LS	11/02/22

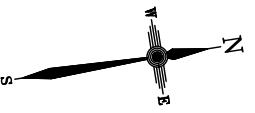
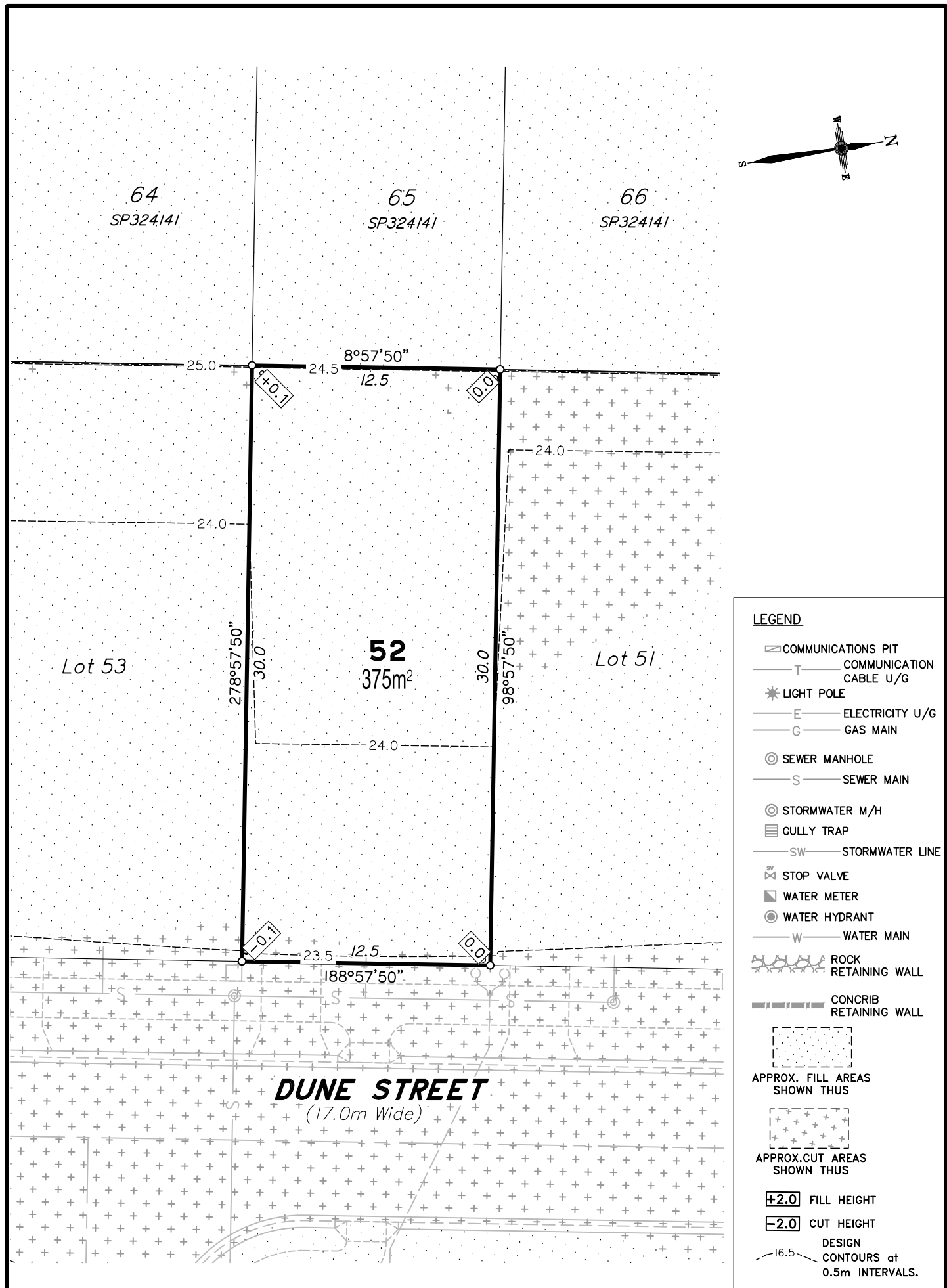


PO Box 6334, Maroochydore BC QLD 4558
 10/1 Newspaper Place, Maroochydore QLD 4558
 Mobile: 0412 666 516
 Email: mail@landsurveyingdynamics.com
 Web: www.landsurveyingdynamics.com
 Land Surveying Dynamics (LSD) Pty Ltd
 ACN 154 593 870

Signed
 Cadastral Surveyor/Director
 Date 11/02/2022

Horiz. Datum MGA20 Z56
 Origin GNSS CORS
 Vert. Datum AHD
 Origin PSM 42642
 RL 25.417 AHD
 Locality: Morayfield
 Local Government: Moreton Bay R.C.

SHEET 1 OF 1 Scale As shown at A3
 COMPUTER FILE 12244-DIS
 DRAWING NUMBER 12244-DIS-51 REV. A



DISCLOSURE PLAN
FOR PROPOSED ALLOTMENT 52
 Dated 11th February 2022

This plan shows details of Proposed Allotment 52 on the Proposal Plan 12244-PRO-17 Rev I dated 15/04/2021, which complies with the Development Approval DA/2021/3856 dated 19 October 2021, approved by Moreton Bay Regional Council, subject to conditions, and associated Judgment by the Planning and Environment Court (1987 of 2018).

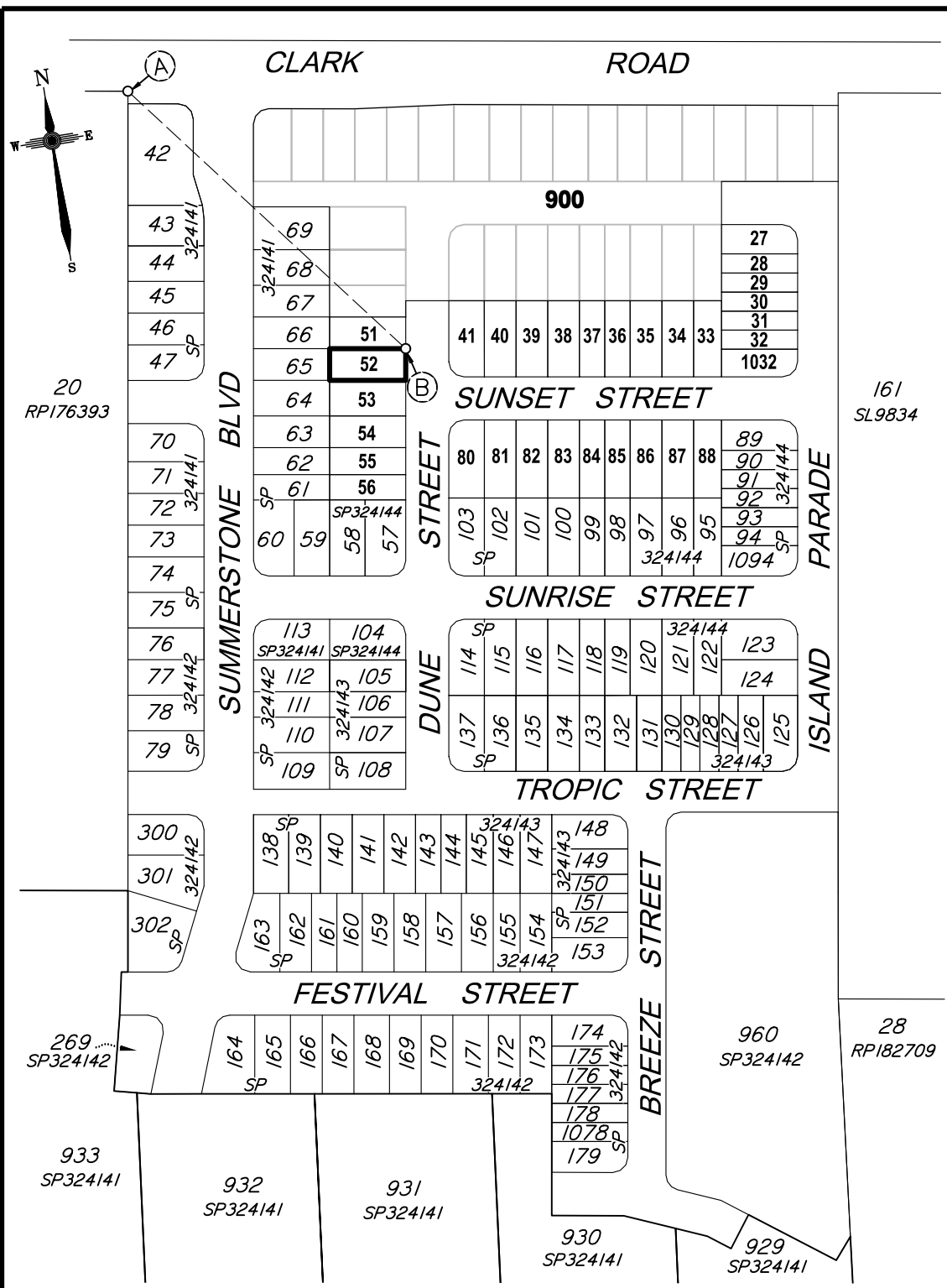
The description of the proposed allotment 52, is as part of Lot 900 on SP324144 (Formally lots 21-24 on RP176393), and situated at Clark Road, Morayfield, commencing at an initial point (A) being the north eastern most point of Lot 20 on RP176393 and thence bounding off on a bearing of 141°46'55" and a distance of 149.283m to point (B) at proposed allotment 52, and containing an area of 375 square metres, more or less.



Disclosure Plan
Summerstone Estate,
Morayfield
 PROPOSED STAGE 5
 ALLOTMENTS 27-41, 51-56, 80-88 & 1032
 Cancelling Lot 900 on SP324144 (Formally Lots 21-24 on RP176393)
PROPOSED LOT 52

DETAIL SURVEY COMPLETED BY LSD 26/06/2021.
 ENGINEERING DESIGN BY GREEN-HAVEN PROJECTS.
 ANY FILLING ON THIS LOT IS TO BE COMPLETED TO LEVEL ONE SUPERVISION AND TESTING IN ACCORDANCE WITH THE REQUIREMENTS OF AS 3798-2007 "GUIDELINES ON EARTHWORKS FOR COMMERCIAL AND RESIDENTIAL DEVELOPMENTS".

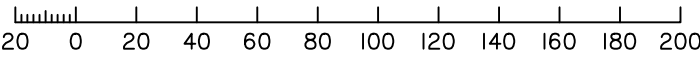
Revisions	Surveyed	Drawn	Checked	Passed	Date	
A	ORIGINAL PLAN	LSD	JA	LA	LS	11/02/22



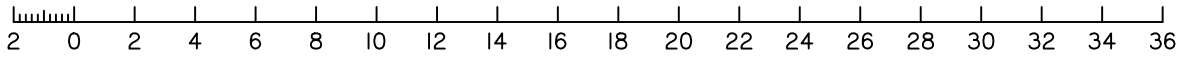
CADASTRAL CONNECTION

A - B 141°46'55" 149.283

Scale 1:2500 - Lengths are in Metres.



Scale 1:250 - Lengths are in Metres.

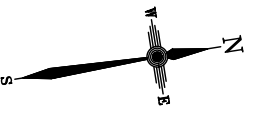
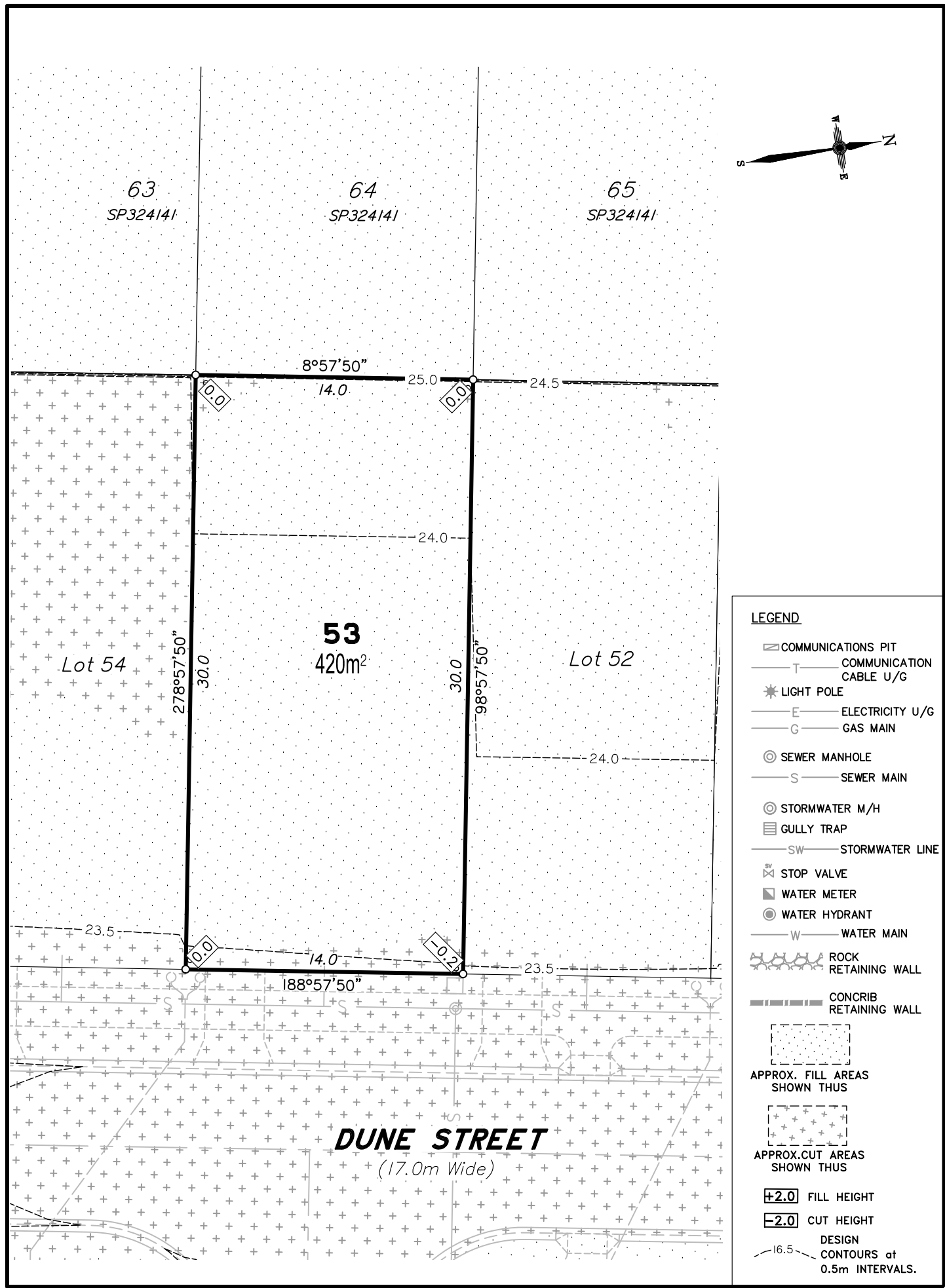


PO Box 6334, Maroochydore BC QLD 4558
 10/1 Newspaper Place, Maroochydore QLD 4558
 Mobile: 0412 666 516
 Email: mail@landsurveyingdynamics.com
 Web: www.landsurveyingdynamics.com
 Land Surveying Dynamics (LSD) Pty Ltd
 ACN 154 593 870

Signed
 Cadastral Surveyor/Director
 Date 11/02/2022

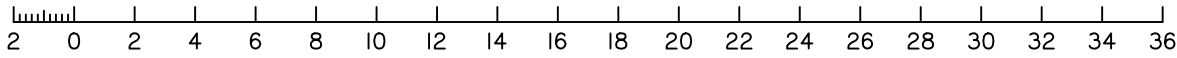
Horiz. Datum MGA20 Z56
 Origin GNSS CORS
 Vert. Datum AHD
 Origin PSM 42642
 RL 25.417 AHD
 Locality: Morayfield
 Local Government: Moreton Bay R.C.

SHEET 1 OF 1 Scale As shown at A3
 COMPUTER FILE 12244-DIS
 DRAWING NUMBER 12244-DIS-52 REV. A



- LEGEND**
- ☐ COMMUNICATIONS PIT
 - T — COMMUNICATION CABLE U/G
 - ★ LIGHT POLE
 - E — ELECTRICITY U/G
 - G — GAS MAIN
 - ⊙ SEWER MANHOLE
 - S — SEWER MAIN
 - ⊙ STORMWATER M/H
 - ☐ GULLY TRAP
 - SW — STORMWATER LINE
 - ⊗ STOP VALVE
 - WATER METER
 - ⊙ WATER HYDRANT
 - W — WATER MAIN
 - ⊕ ROCK RETAINING WALL
 - ⊕ CONCRIB RETAINING WALL
 - ⊕ APPROX. FILL AREAS SHOWN THUS
 - ⊕ APPROX. CUT AREAS SHOWN THUS
 - +2.0 FILL HEIGHT
 - 2.0 CUT HEIGHT
 - DESIGN CONTOURS at 0.5m INTERVALS.

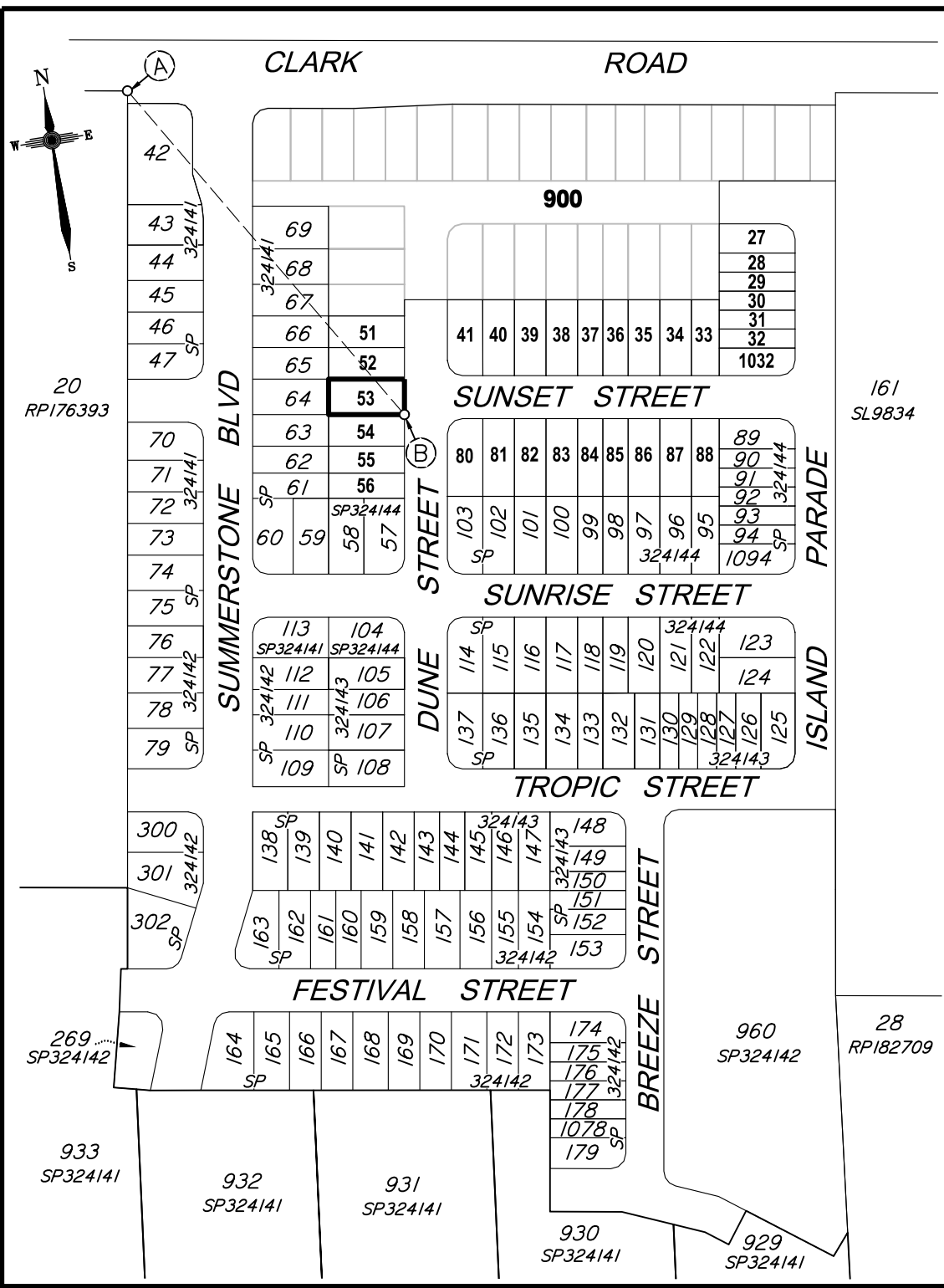
Scale 1:250 - Lengths are in Metres.



DISCLOSURE PLAN
FOR PROPOSED ALLOTMENT 53
 Dated 11th February 2022

This plan shows details of Proposed Allotment 53 on the Proposal Plan 12244-PRO-17 Rev I dated 15/04/2021, which complies with the Development Approval DA/2021/3856 dated 19 October 2021, approved by Moreton Bay Regional Council, subject to conditions, and associated Judgment by the Planning and Environment Court (1987 of 2018).

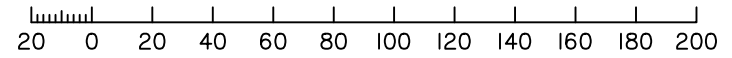
The description of the proposed allotment 53, is as part of Lot 900 on SP324144 (Formally lots 21-24 on RP176393), and situated at Clark Road, Morayfield, commencing at an initial point (A) being the north eastern most point of Lot 20 on RP176393 and thence bounding off on a bearing of 148°24'35" and a distance of 168.42m to point (B) at proposed allotment 53, and containing an area of 420 square metres, more or less.



CADASTRAL CONNECTION

A - B 148°24'35" 168.42

Scale 1:2500 - Lengths are in Metres.




Disclosure Plan
Summerstone Estate,
Morayfield
 PROPOSED STAGE 5
 ALLOTMENTS 27-41, 51-56, 80-88
 & 1032
 Cancelling Lot 900 on SP324144
 (Formally Lots 21-24 on RP176393)
PROPOSED LOT 53

DETAIL SURVEY COMPLETED BY LSD 26/06/2021.
 ENGINEERING DESIGN BY GREEN-HAVEN PROJECTS.
 ANY FILLING ON THIS LOT IS TO BE COMPLETED TO LEVEL ONE SUPERVISION AND TESTING IN ACCORDANCE WITH THE REQUIREMENTS OF AS 3798-2007 "GUIDELINES ON EARTHWORKS FOR COMMERCIAL AND RESIDENTIAL DEVELOPMENTS".

Revisions	Surveyed	Drawn	Checked	Passed	Date
A ORIGINAL PLAN	LSD	JA	LA	LS	11/02/22

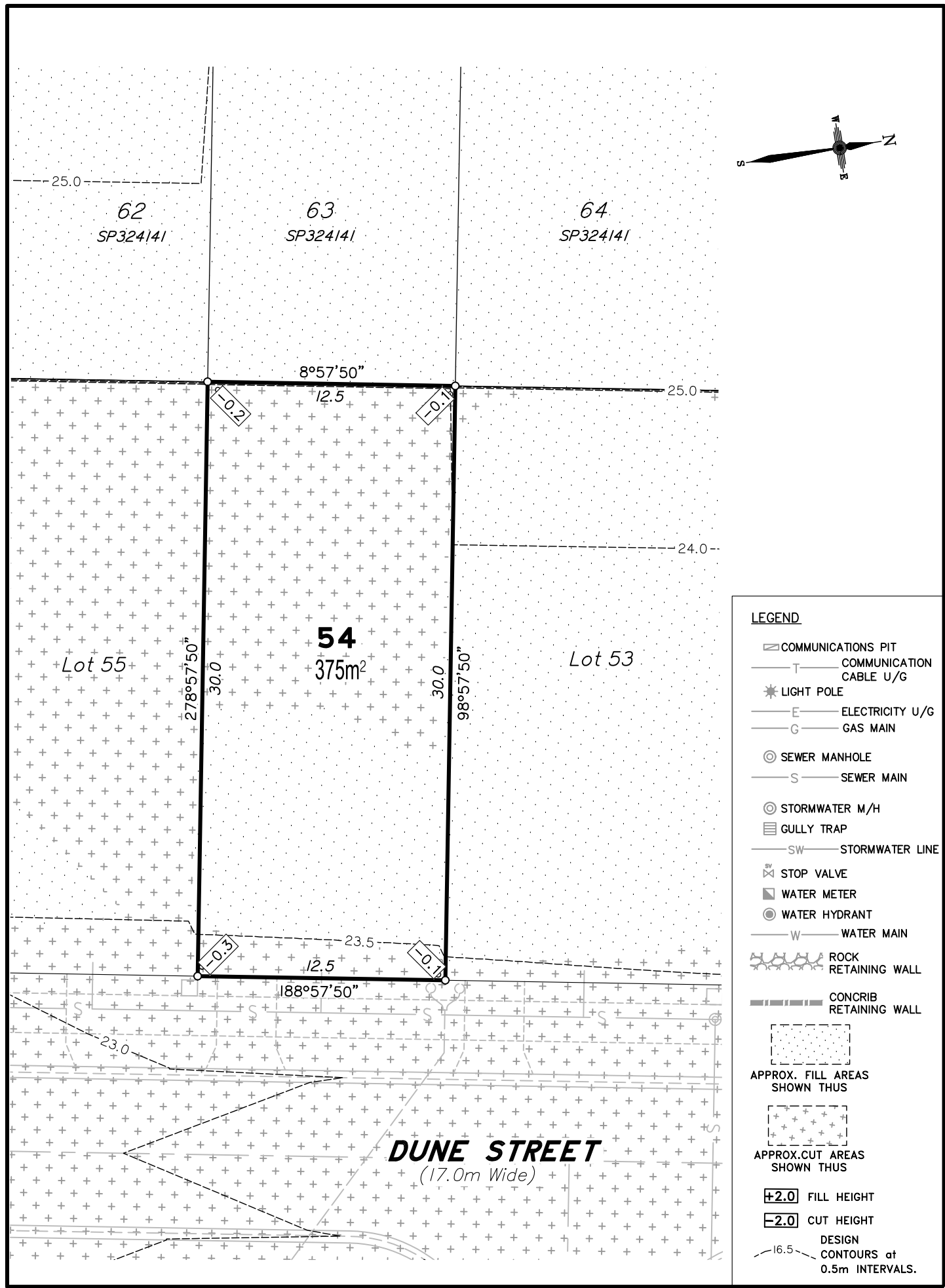


PO Box 6334, Maroochydore BC QLD 4558
 10/1 Newspaper Place, Maroochydore QLD 4558
 Mobile: 0412 666 516
 Email: mail@landsurveyingdynamics.com
 Web: www.landsurveyingdynamics.com
 Land Surveying Dynamics (LSD) Pty Ltd
 ACN 154 593 870

Signed 
 Cadastral Surveyor/Director
 Date 11/02/2022

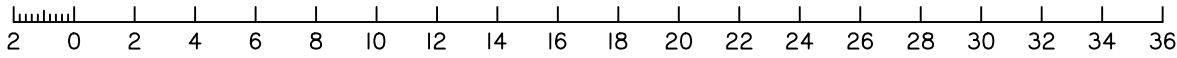
Horiz. Datum MGA20 Z56
 Origin GNSS CORS
 Vert. Datum AHD
 Origin PSM 42642
 RL 25.417 AHD
 Locality: Morayfield
 Local Government: Moreton Bay R.C.

SHEET 1 OF 1 Scale As shown at A3
 COMPUTER FILE 12244-DIS
 DRAWING NUMBER 12244-DIS-53 REV. A



- LEGEND**
- COMMUNICATIONS PIT
 - COMMUNICATION CABLE U/G
 - LIGHT POLE
 - ELECTRICITY U/G
 - GAS MAIN
 - SEWER MANHOLE
 - SEWER MAIN
 - STORMWATER M/H
 - GULLY TRAP
 - STORMWATER LINE
 - STOP VALVE
 - WATER METER
 - WATER HYDRANT
 - WATER MAIN
 - ROCK RETAINING WALL
 - CONCRIB RETAINING WALL
 - APPROX. FILL AREAS SHOWN THUS
 - APPROX. CUT AREAS SHOWN THUS
 - +2.0 FILL HEIGHT
 - 2.0 CUT HEIGHT
 - DESIGN CONTOURS at 0.5m INTERVALS.

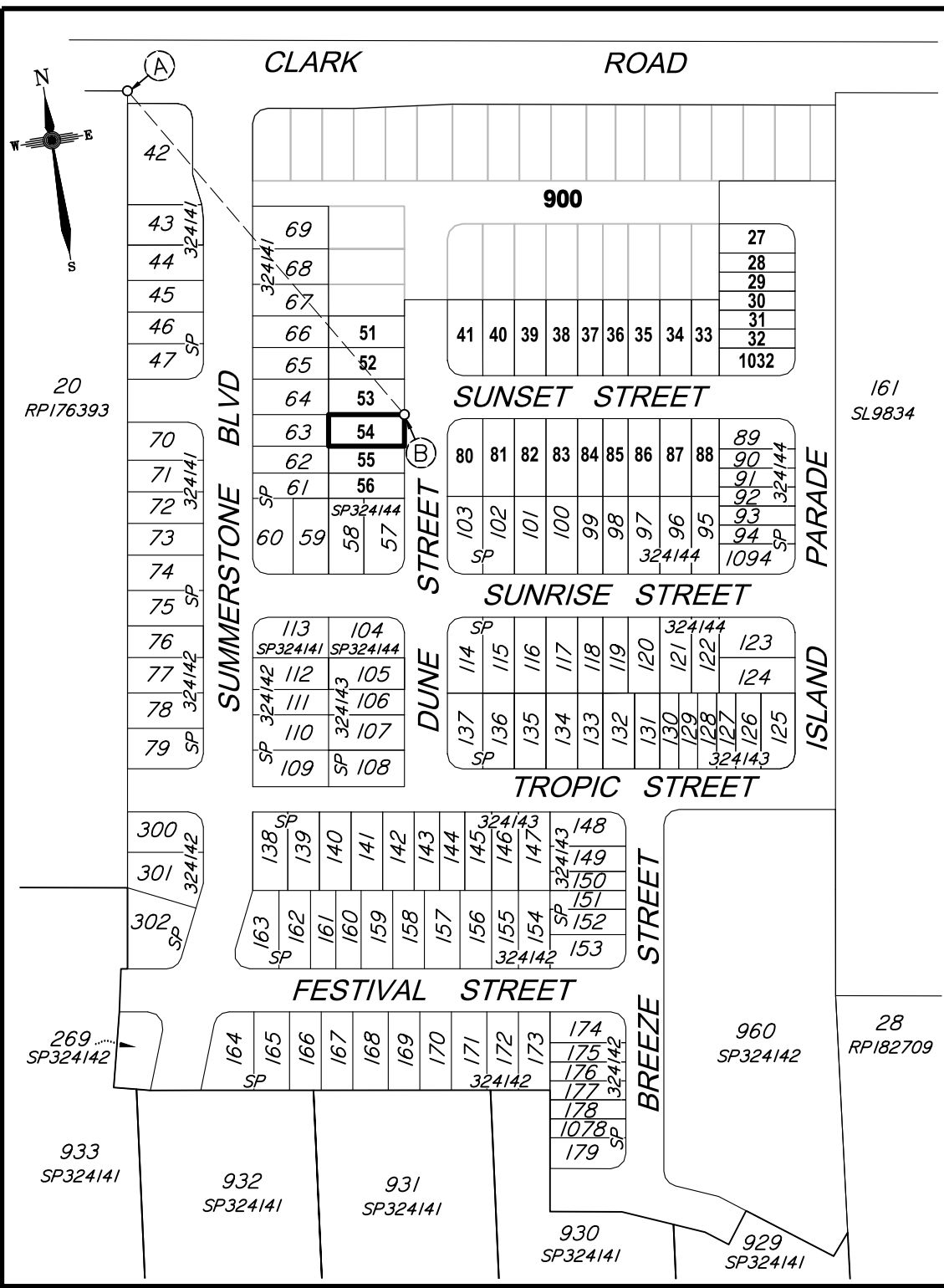
Scale 1:250 - Lengths are in Metres.



DISCLOSURE PLAN
FOR PROPOSED ALLOTMENT 54
 Dated 11th February 2022

This plan shows details of Proposed Allotment 54 on the Proposal Plan 12244-PRO-17 Rev I dated 15/04/2021, which complies with the Development Approval DA/2021/3856 dated 19 October 2021, approved by Moreton Bay Regional Council, subject to conditions, and associated Judgment by the Planning and Environment Court (1987 of 2018).

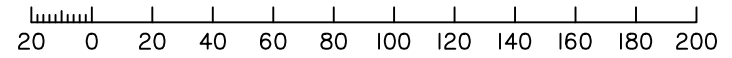
The description of the proposed allotment 54, is as part of Lot 900 on SP324144 (Formally lots 21-24 on RP176393), and situated at Clark Road, Morayfield, commencing at an initial point (A) being the north eastern most point of Lot 20 on RP176393 and thence bounding off on a bearing of 148°24'35" and a distance of 168.42m to point (B) at proposed allotment 54, and containing an area of 375 square metres, more or less.



CADASTRAL CONNECTION

A - B 148°24'35" 168.42

Scale 1:2500 - Lengths are in Metres.



Disclosure Plan
Summerstone Estate,
Morayfield
 PROPOSED STAGE 5
 ALLOTMENTS 27-41, 51-56, 80-88
 & 1032
 Cancelling Lot 900 on SP324144
 (Formally Lots 21-24 on RP176393)
PROPOSED LOT 54

DETAIL SURVEY COMPLETED BY LSD 26/06/2021.
 ENGINEERING DESIGN BY GREEN-HAVEN PROJECTS.
 ANY FILLING ON THIS LOT IS TO BE COMPLETED TO LEVEL ONE SUPERVISION AND TESTING IN ACCORDANCE WITH THE REQUIREMENTS OF AS 3798-2007 "GUIDELINES ON EARTHWORKS FOR COMMERCIAL AND RESIDENTIAL DEVELOPMENTS".

Revisions	Surveyed	Drawn	Checked	Passed	Date	
A	ORIGINAL PLAN	LSD	JA	LA	LS	11/02/22

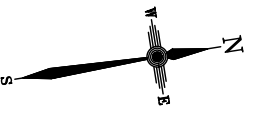
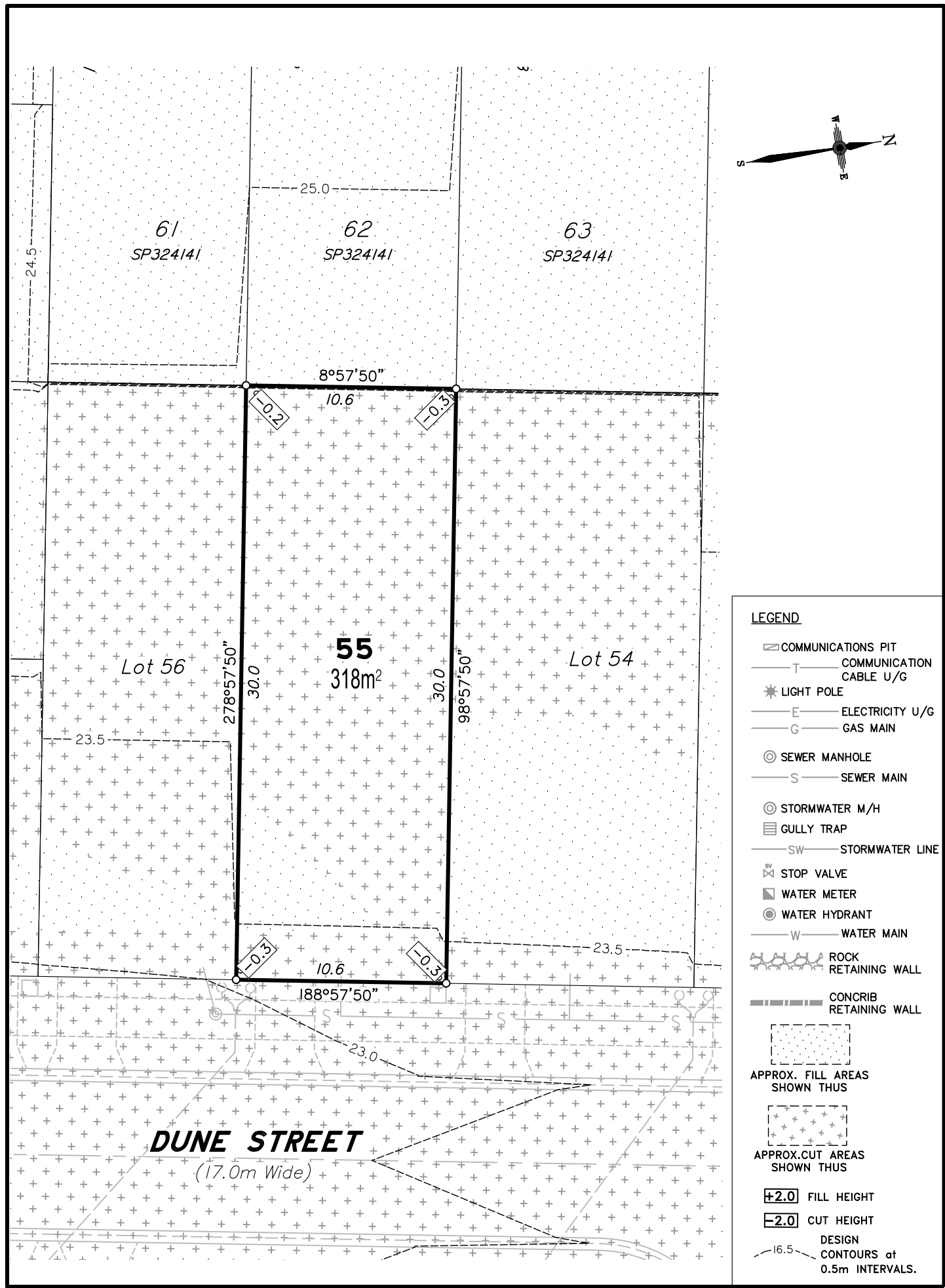


PO Box 6334, Maroochydore BC QLD 4558
 10/1 Newspaper Place, Maroochydore QLD 4558
 Mobile: 0412 666 516
 Email: mail@landsurveyingdynamics.com
 Web: www.landsurveyingdynamics.com
 Land Surveying Dynamics (LSD) Pty Ltd
 ACN 154 593 870

Signed
 Cadastral Surveyor/Director
 Date 11/02/2022

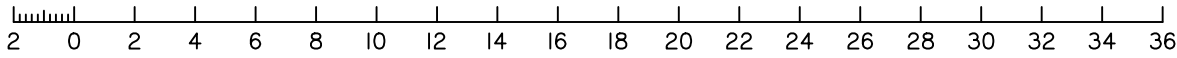
Horiz. Datum MGA20 Z56
 Origin GNSS CORS
 Vert. Datum AHD
 Origin PSM 42642
 RL 25.417 AHD
 Locality: Morayfield
 Local Government: Moreton Bay R.C.

SHEET 1 OF 1
 COMPUTER FILE 12244-DIS
 DRAWING NUMBER 12244-DIS-54
 Scale As shown at A3
 REV. A



- LEGEND**
- COMMUNICATIONS PIT
 - COMMUNICATION CABLE U/G
 - LIGHT POLE
 - ELECTRICITY U/G
 - GAS MAIN
 - SEWER MANHOLE
 - SEWER MAIN
 - STORMWATER M/H
 - GULLY TRAP
 - STORMWATER LINE
 - STOP VALVE
 - WATER METER
 - WATER HYDRANT
 - WATER MAIN
 - ROCK RETAINING WALL
 - CONCRIB RETAINING WALL
 - APPROX. FILL AREAS SHOWN THUS
 - APPROX. CUT AREAS SHOWN THUS
 - +2.0 FILL HEIGHT
 - 2.0 CUT HEIGHT
 - DESIGN CONTOURS at 0.5m INTERVALS.


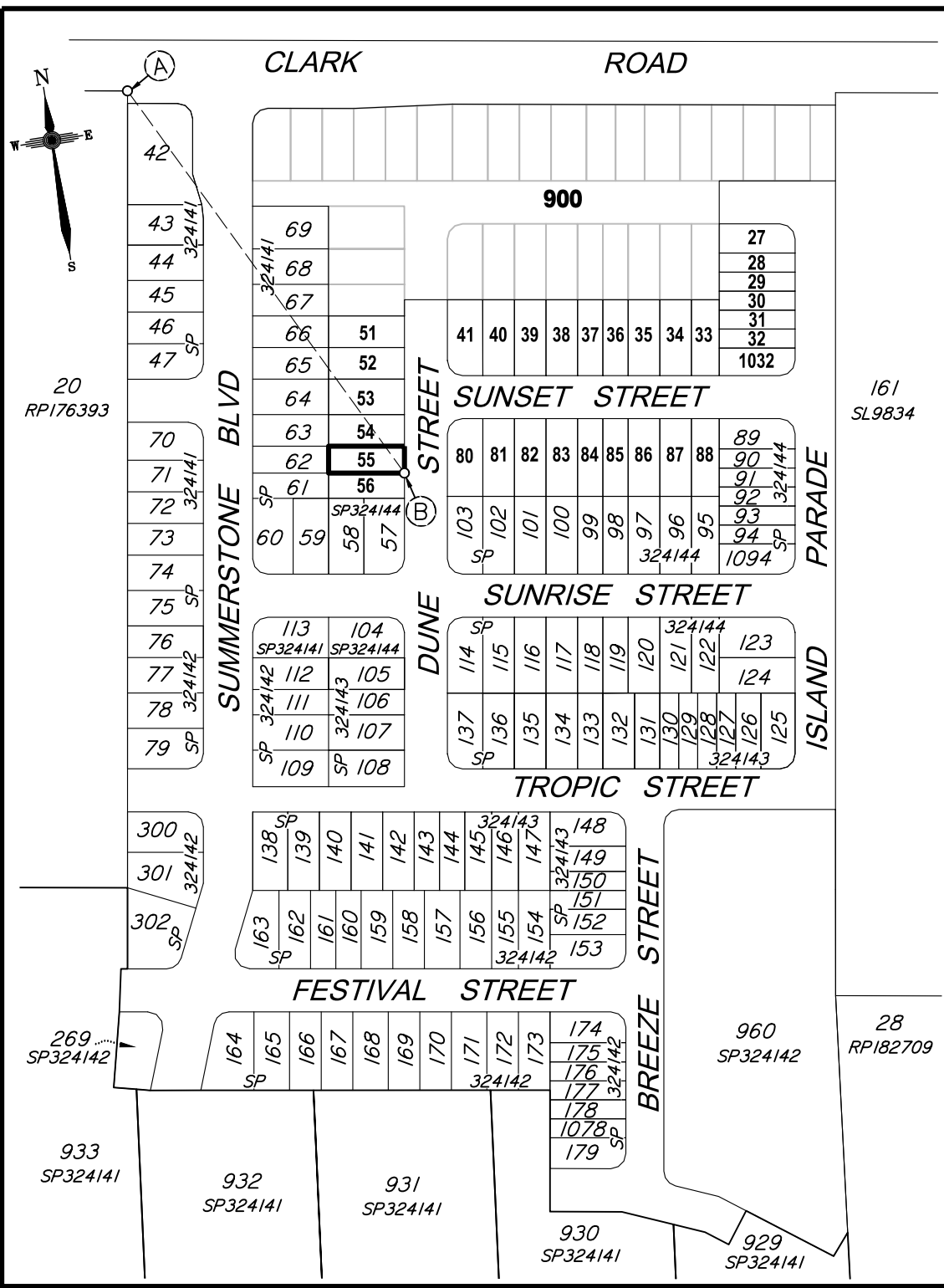
Scale 1:250 - Lengths are in Metres.



DISCLOSURE PLAN
FOR PROPOSED ALLOTMENT 55
 Dated 11th February 2022

This plan shows details of Proposed Allotment 55 on the Proposal Plan 12244-PRO-17 Rev I dated 15/04/2021, which complies with the Development Approval DA/2021/3856 dated 19 October 2021, approved by Moreton Bay Regional Council, subject to conditions, and associated Judgment by the Planning and Environment Court (1987 of 2018).

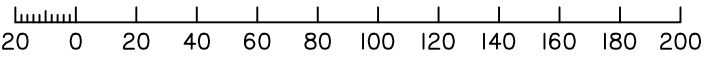
The description of the proposed allotment 55, is as part of Lot 900 on SP324144 (Formally lots 21-24 on RP176393), and situated at Clark Road, Morayfield, commencing at an initial point (A) being the north eastern most point of Lot 20 on RP176393 and thence bounding off on a bearing of 153°1'45" and a distance of 186.576m to point (B) at proposed allotment 55, and containing an area of 318 square metres, more or less.



CADASTRAL CONNECTION

A - B 153°1'45" 186.576

Scale 1:2500 - Lengths are in Metres.



Disclosure Plan
Summerstone Estate,
Morayfield
 PROPOSED STAGE 5
 ALLOTMENTS 27-41, 51-56, 80-88
 & 1032
 Cancelling Lot 900 on SP324144
 (Formally Lots 21-24 on RP176393)
PROPOSED LOT 55

DETAIL SURVEY COMPLETED BY LSD 26/06/2021.
 ENGINEERING DESIGN BY GREEN-HAVEN PROJECTS.
 ANY FILLING ON THIS LOT IS TO BE COMPLETED TO LEVEL ONE SUPERVISION AND TESTING IN ACCORDANCE WITH THE REQUIREMENTS OF AS 3798-2007 "GUIDELINES ON EARTHWORKS FOR COMMERCIAL AND RESIDENTIAL DEVELOPMENTS".

Revisions	Surveyed	Drawn	Checked	Passed	Date
A ORIGINAL PLAN	LSD	JA	LA	LS	11/02/22

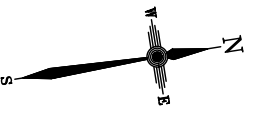
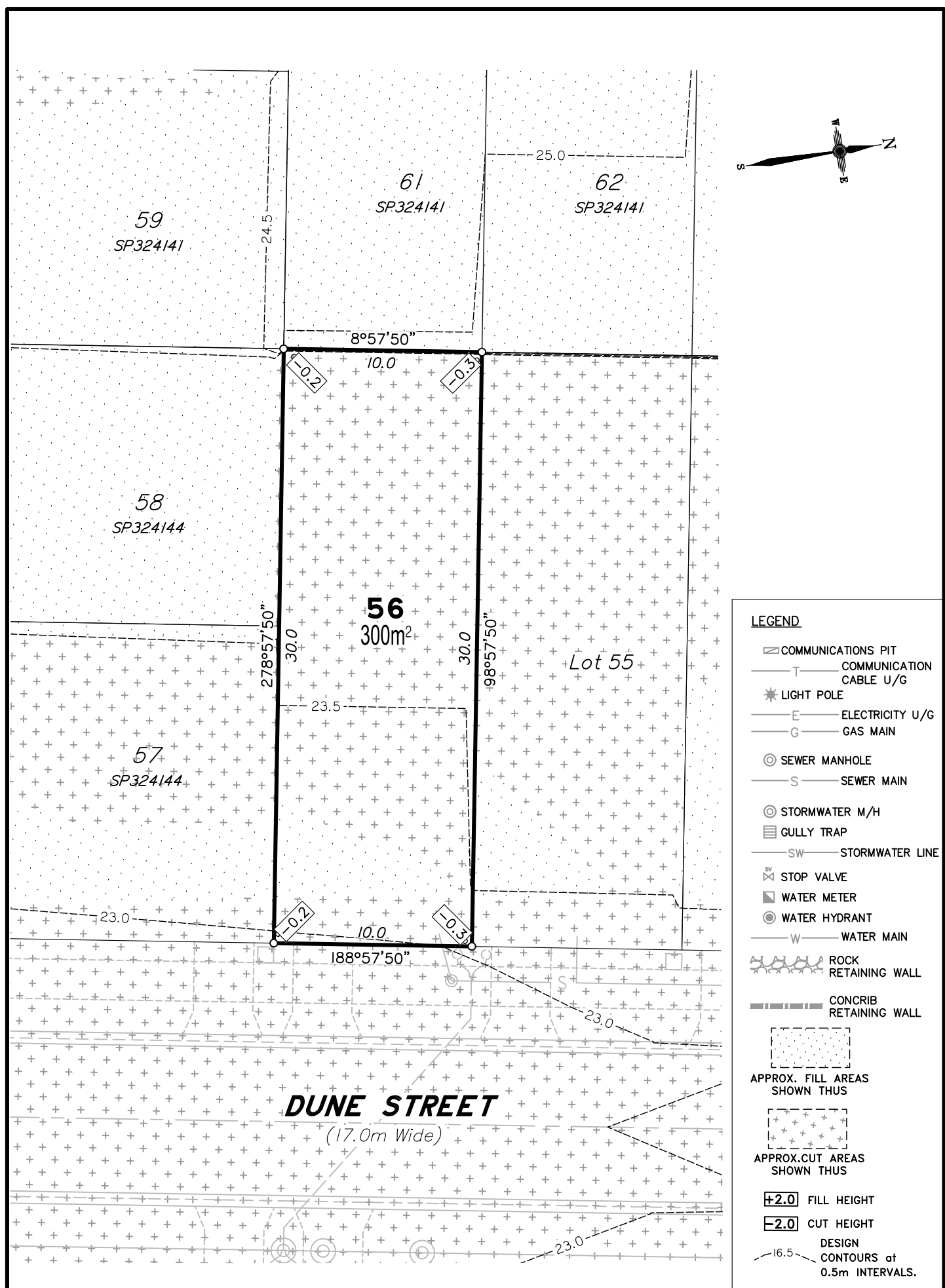


PO Box 6334, Maroochydore BC QLD 4558
 10/1 Newspaper Place, Maroochydore QLD 4558
 Mobile: 0412 666 516
 Email: mail@landsurveyingdynamics.com
 Web: www.landsurveyingdynamics.com
 Land Surveying Dynamics (LSD) Pty Ltd
 ACN 154 593 870

Signed
 Cadastral Surveyor/Director
 Date 11/02/2022

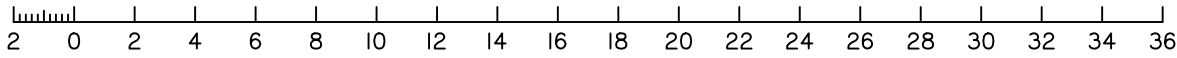
Horiz. Datum MGA20 Z56
 Origin GNSS CORS
 Vert. Datum AHD
 Origin PSM 42642
 RL 25.417 AHD
 Locality: Morayfield
 Local Government: Moreton Bay R.C.

SHEET 1 OF 1 Scale As shown at A3
 COMPUTER FILE 12244-DIS
 DRAWING NUMBER 12244-DIS-55 REV. A



- LEGEND**
- ☐ COMMUNICATIONS PIT
 - T — COMMUNICATION CABLE U/G
 - ★ LIGHT POLE
 - E — ELECTRICITY U/G
 - G — GAS MAIN
 - ⊙ SEWER MANHOLE
 - S — SEWER MAIN
 - ⊙ STORMWATER M/H
 - ☐ GULLY TRAP
 - SW — STORMWATER LINE
 - ⊗ STOP VALVE
 - ⊠ WATER METER
 - ⊙ WATER HYDRANT
 - W — WATER MAIN
 - ⊠ ROCK RETAINING WALL
 - ⊠ CONCRIB RETAINING WALL
 - ⊠ APPROX. FILL AREAS SHOWN THUS
 - ⊠ APPROX. CUT AREAS SHOWN THUS
 - +2.0 FILL HEIGHT
 - 2.0 CUT HEIGHT
 - DESIGN CONTOURS at 0.5m INTERVALS.

Scale 1:250 - Lengths are in Metres.

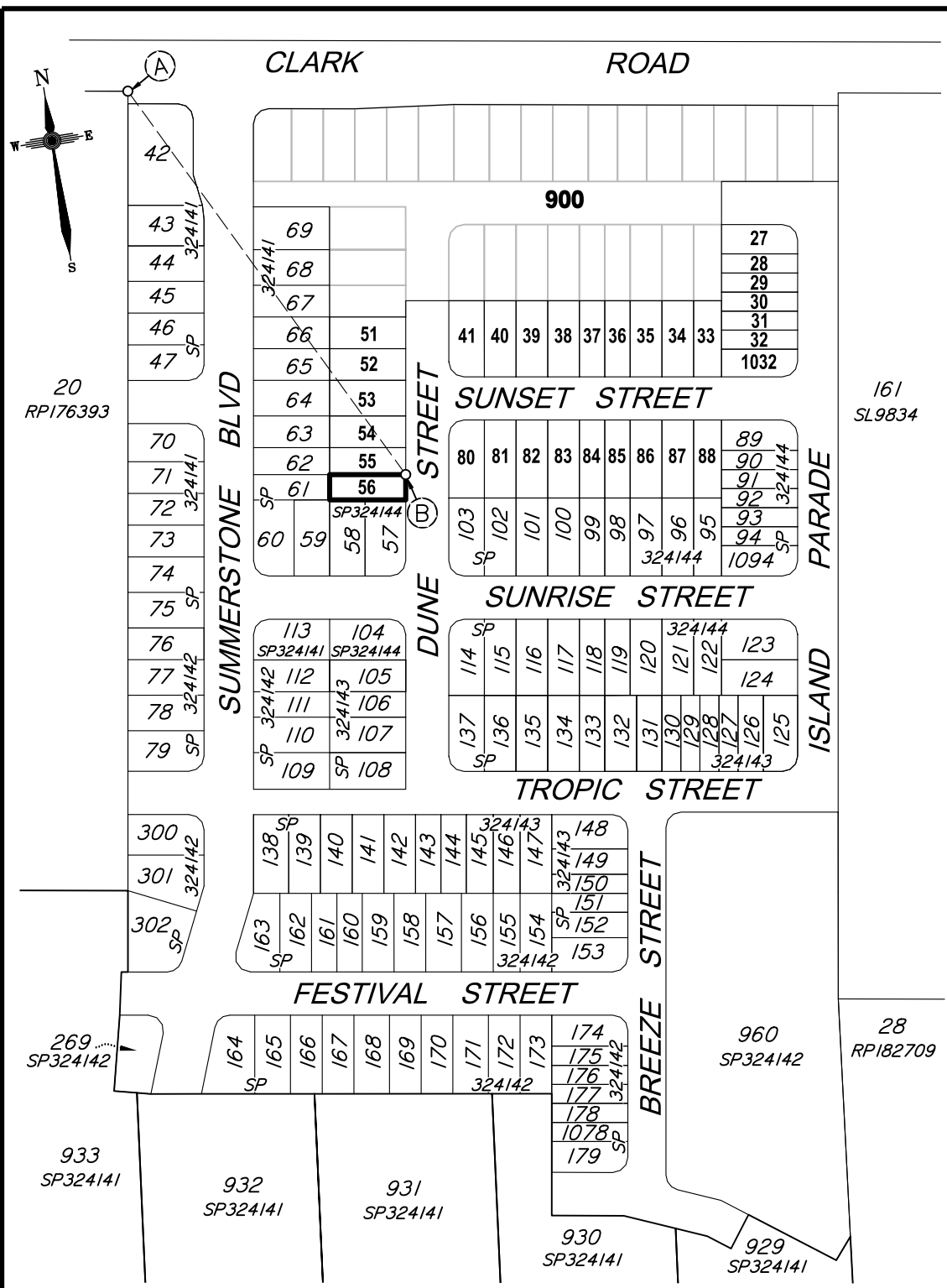


DISCLOSURE PLAN FOR PROPOSED ALLOTMENT 56

Dated 11th February 2022

This plan shows details of Proposed Allotment 56 on the Proposal Plan 12244-PRO-17 Rev I dated 15/04/2021, which complies with the Development Approval DA/2021/3856 dated 19 October 2021, approved by Moreton Bay Regional Council, subject to conditions, and associated Judgment by the Planning and Environment Court (1987 of 2018).

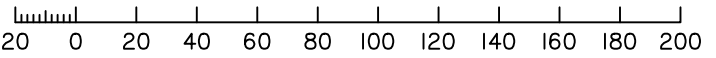
The description of the proposed allotment 56, is as part of Lot 900 on SP324144 (Formally lots 21-24 on RP176393), and situated at Clark Road, Morayfield, commencing at an initial point (A) being the north eastern most point of Lot 20 on RP176393 and thence bounding off on a bearing of 153°01'45" and a distance of 186.576m to point (B) at proposed allotment 56, and containing an area of 300 square metres, more or less.



CADASTRAL CONNECTION

A - B 153°01'45" 186.576

Scale 1:2500 - Lengths are in Metres.



Disclosure Plan

**Summerstone Estate,
Morayfield**

PROPOSED STAGE 5
ALLOTMENTS 27-41, 51-56, 80-88
& 1032
Cancelling Lot 900 on SP324144
(Formally Lots 21-24 on RP176393)
PROPOSED LOT 56

DETAIL SURVEY COMPLETED BY LSD 26/06/2021.
ENGINEERING DESIGN BY GREEN-HAVEN PROJECTS.
ANY FILLING ON THIS LOT IS TO BE COMPLETED TO LEVEL ONE SUPERVISION AND TESTING IN ACCORDANCE WITH THE REQUIREMENTS OF AS 3798-2007 "GUIDELINES ON EARTHWORKS FOR COMMERCIAL AND RESIDENTIAL DEVELOPMENTS".

Revisions	Surveyed	Drawn	Checked	Passed	Date	
A	ORIGINAL PLAN	LSD	JA	LA	LS	11/02/22

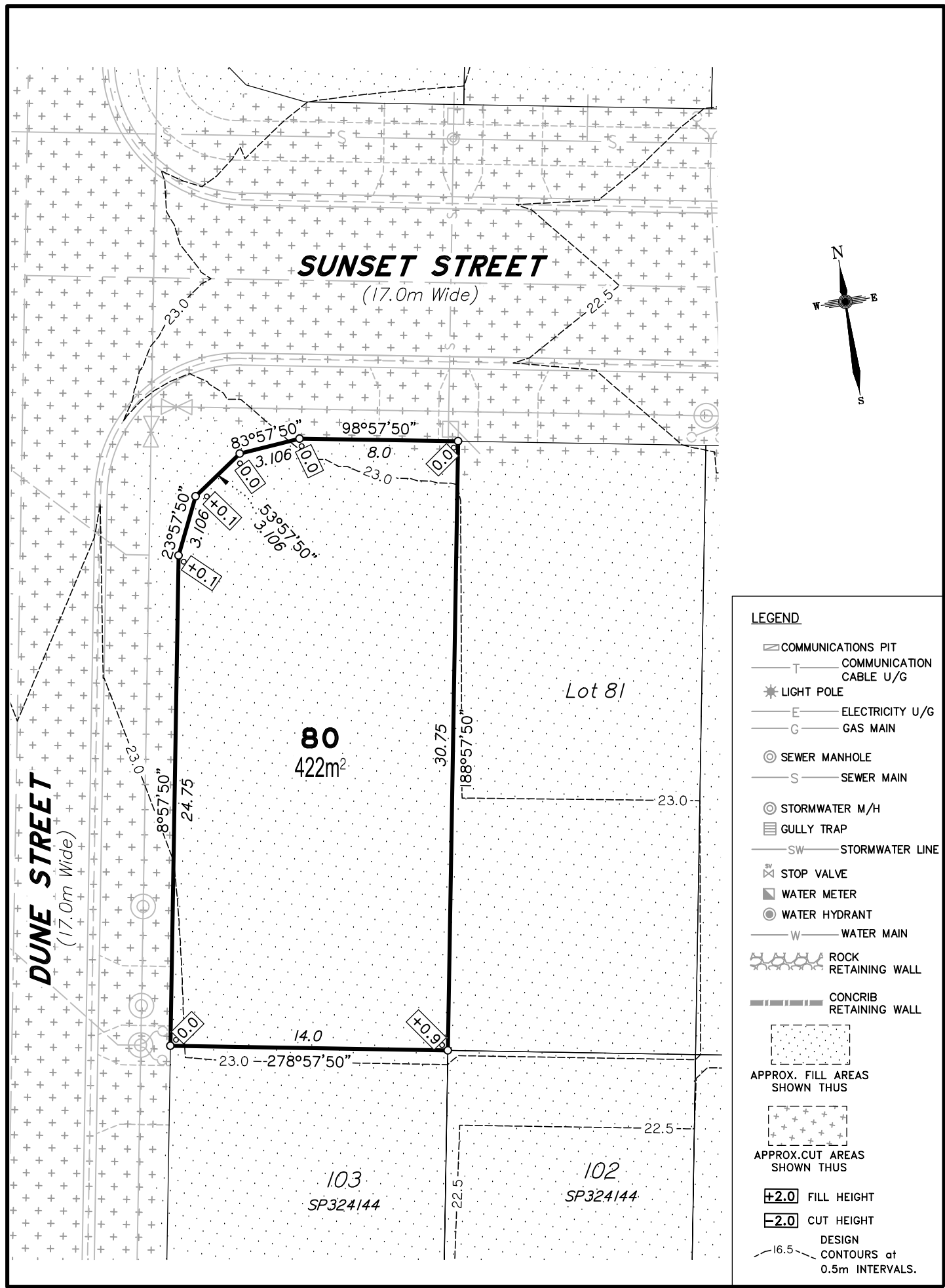


PO Box 6334, Maroochydore BC QLD 4558
10/1 Newspaper Place, Maroochydore QLD 4558
Mobile: 0412 666 516
Email: mail@landsurveyingdynamics.com
Web: www.landsurveyingdynamics.com
Land Surveying Dynamics (LSD) Pty Ltd
ACN 154 593 870

Signed
Cadastral Surveyor/Director
Date 11/02/2022

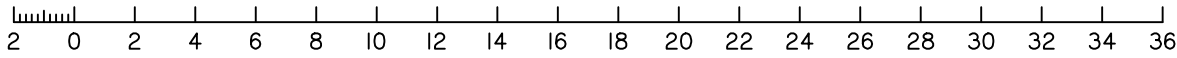
Horiz. Datum MGA20 Z56
Origin GNSS CORS
Vert. Datum AHD
Origin PSM 42642
RL 25.417 AHD
Locality: Morayfield
Local Government: Moreton Bay R.C.

SHEET 1 OF 1
COMPUTER FILE 12244-DIS
DRAWING NUMBER 12244-DIS-56
Scale As shown at A3
REV. A



- LEGEND**
- ☐ COMMUNICATIONS PIT
 - T — COMMUNICATION CABLE U/G
 - ★ LIGHT POLE
 - E — ELECTRICITY U/G
 - G — GAS MAIN
 - ⊙ SEWER MANHOLE
 - S — SEWER MAIN
 - ⊙ STORMWATER M/H
 - ☐ GULLY TRAP
 - SW — STORMWATER LINE
 - ⊗ STOP VALVE
 - ⊠ WATER METER
 - ⊙ WATER HYDRANT
 - W — WATER MAIN
 - ⊠ ROCK RETAINING WALL
 - ⊠ CONCRIB RETAINING WALL
 - ⊠ APPROX. FILL AREAS SHOWN THUS
 - ⊠ APPROX. CUT AREAS SHOWN THUS
 - ±2.0 FILL HEIGHT
 - −2.0 CUT HEIGHT
 - ⊠ DESIGN CONTOURS at 0.5m INTERVALS.

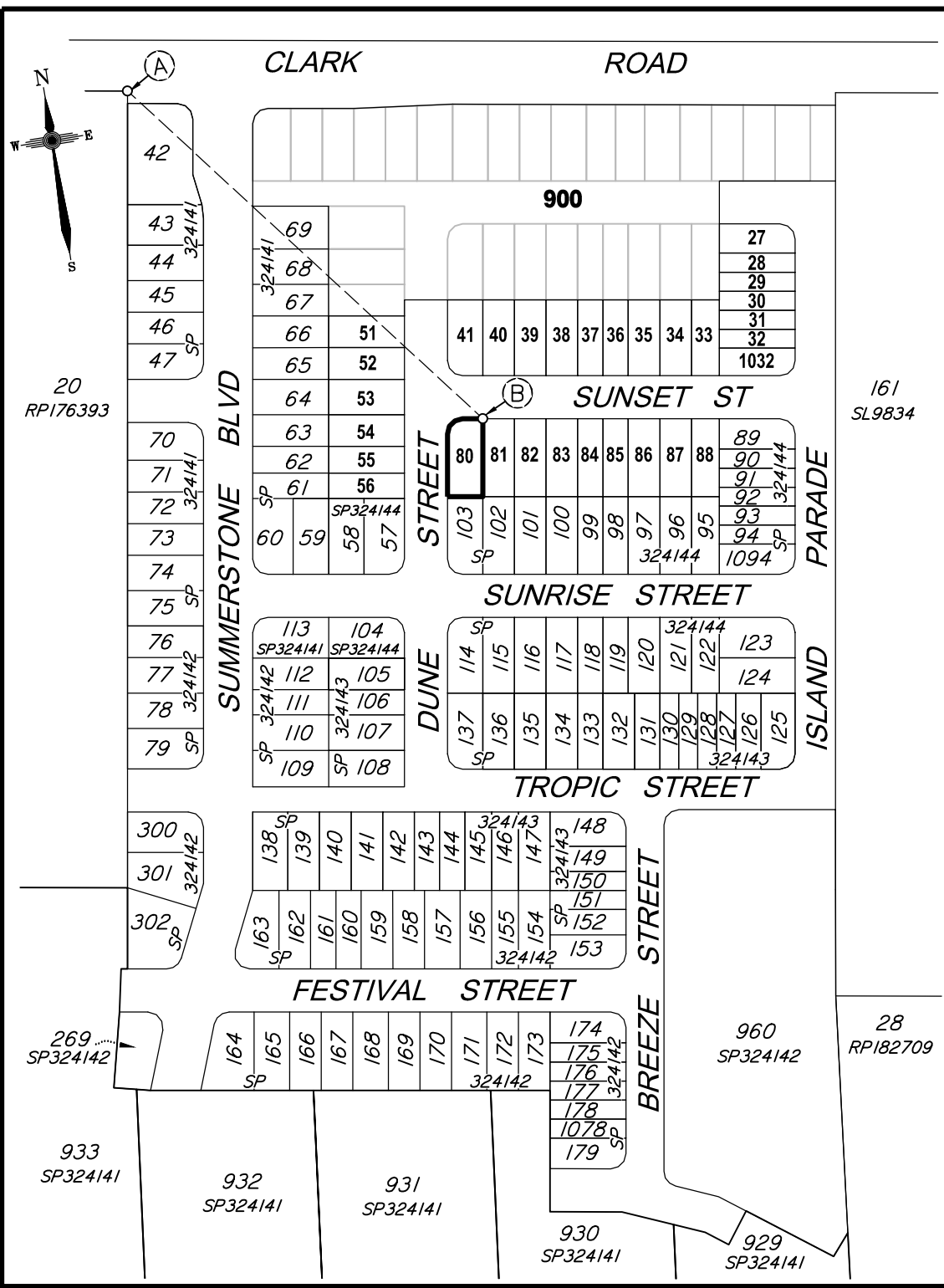
Scale 1:250 – Lengths are in Metres.



DISCLOSURE PLAN
FOR PROPOSED ALLOTMENT 80
 Dated 11th February 2022

This plan shows details of Proposed Allotment 80 on the Proposal Plan 12244-PRO-17 Rev I dated 15/04/2021, which complies with the Development Approval DA/2021/3856 dated 19 October 2021, approved by Moreton Bay Regional Council, subject to conditions, and associated Judgment by the Planning and Environment Court (1987 of 2018).

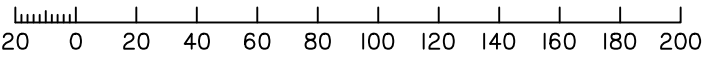
The description of the proposed allotment 80, is as part of Lot 900 on SP324144 (Formally lots 21–24 on RP176393), and situated at Clark Road, Morayfield, commencing at an initial point (A) being the north eastern most point of Lot 20 on RP176393 and thence bounding off on a bearing of 141°38'40" and a distance of 191.121m to point (B) at proposed allotment 80, and containing an area of 422 square metres, more or less.



CADASTRAL CONNECTION

A – B 141°38'40" 191.121

Scale 1:2500 – Lengths are in Metres.



Disclosure Plan
Summerstone Estate,
Morayfield
 PROPOSED STAGE 5
 ALLOTMENTS 27-41, 51-56, 80-88
 & 1032
 Cancelling Lot 900 on SP324144
 (Formally Lots 21-24 on RP176393)
PROPOSED LOT 80

DETAIL SURVEY COMPLETED BY LSD 26/06/2021.
 ENGINEERING DESIGN BY GREEN-HAVEN PROJECTS.
 ANY FILLING ON THIS LOT IS TO BE COMPLETED TO LEVEL ONE SUPERVISION AND TESTING IN ACCORDANCE WITH THE REQUIREMENTS OF AS 3798-2007 "GUIDELINES ON EARTHWORKS FOR COMMERCIAL AND RESIDENTIAL DEVELOPMENTS".

Revisions	Surveyed	Drawn	Checked	Passed	Date
B MINOR AMEND	-	LA	LA	LS	28/02/22
A ORIGINAL PLAN	LSD	JA	LA	LS	11/02/22

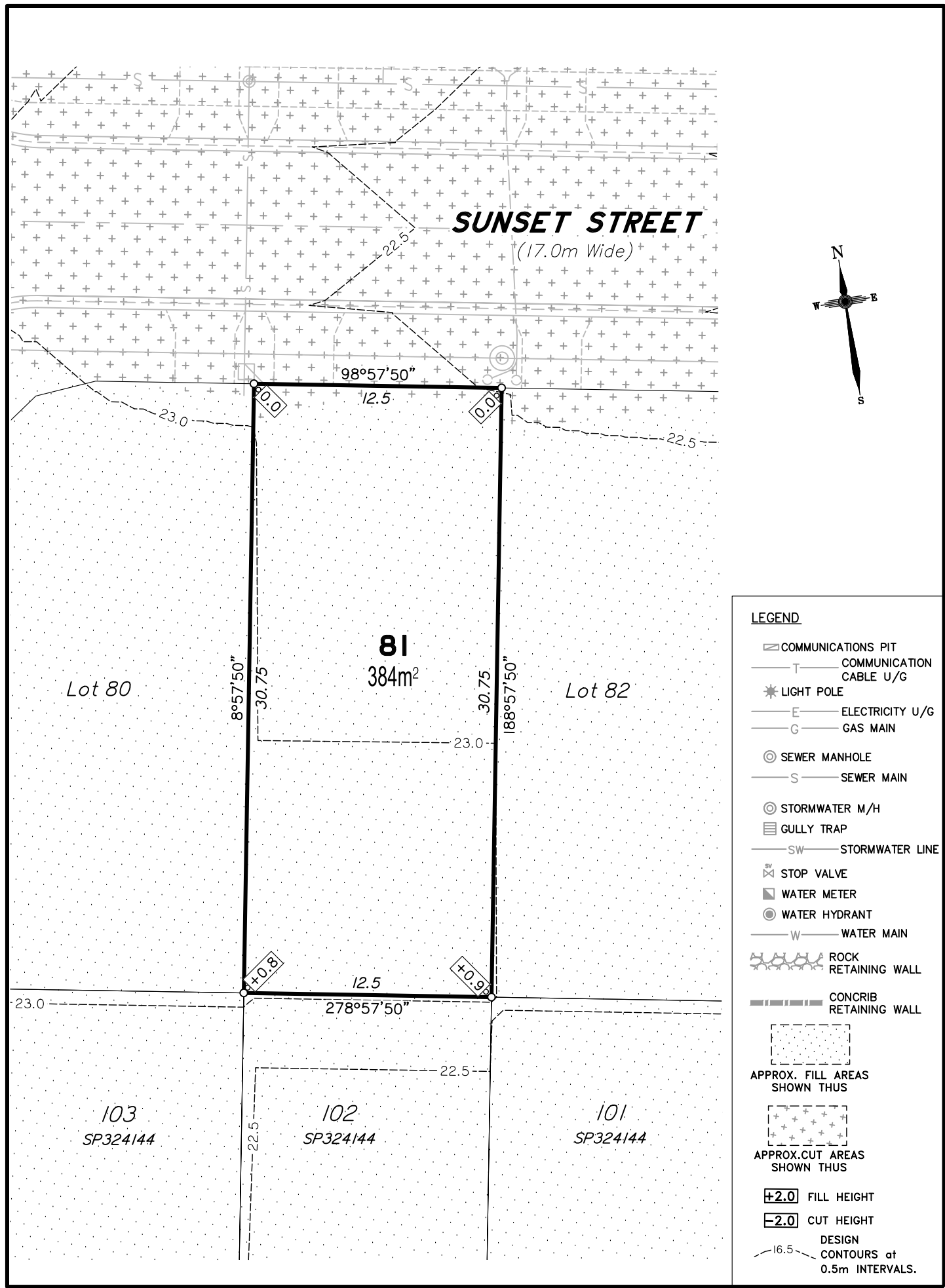


PO Box 6334, Maroochydore BC QLD 4558
 10/1 Newspaper Place, Maroochydore QLD 4558
 Mobile: 0412 666 516
 Email: mail@landsurveyingdynamics.com
 Web: www.landsurveyingdynamics.com
 Land Surveying Dynamics (LSD) Pty Ltd
 ACN 154 593 870

Signed
 Cadastral Surveyor/Director
 Date 11/02/2022

Horiz. Datum MGA20 Z56
 Origin GNSS CORS
 Vert. Datum AHD
 Origin PSM 42642
 RL 25.417 AHD
 Locality: Morayfield
 Local Government: Moreton Bay R.C.

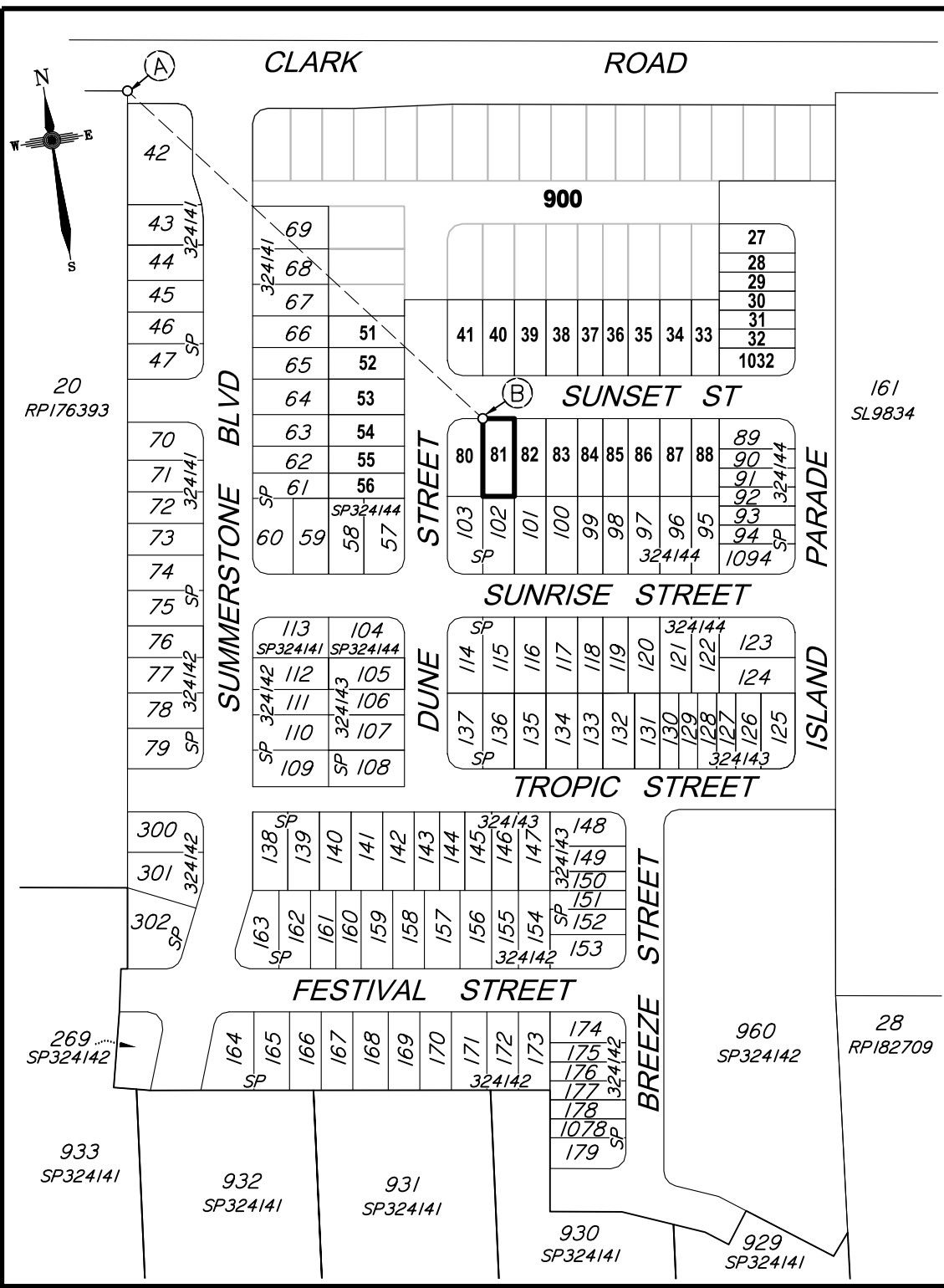
SHEET 1 OF 1 Scale As shown at A3
 COMPUTER FILE 12244-DIS
 DRAWING NUMBER 12244-DIS-80 REV. B



DISCLOSURE PLAN
FOR PROPOSED ALLOTMENT 81
Dated 11th February 2022

This plan shows details of Proposed Allotment 81 on the Proposal Plan 12244-PRO-17 Rev I dated 15/04/2021, which complies with the Development Approval DA/2021/3856 dated 19 October 2021, approved by Moreton Bay Regional Council, subject to conditions, and associated Judgment by the Planning and Environment Court (1987 of 2018).

The description of the proposed allotment 81, is as part of Lot 900 on SP324144 (Formally lots 21-24 on RP176393), and situated at Clark Road, Morayfield, commencing at an initial point (A) being the north eastern most point of Lot 20 on RP176393 and thence bounding off on a bearing of 141°38'40" and a distance of 191.121m to point (B) at proposed allotment 81, and containing an area of 384 square metres, more or less.



Disclosure Plan
Summerstone Estate,
Morayfield
PROPOSED STAGE 5
ALLOTMENTS 27-41, 51-56, 80-88
& 1032
Cancelling Lot 900 on SP324144
(Formally Lots 21-24 on RP176393)
PROPOSED LOT 81

DETAIL SURVEY COMPLETED BY LSD 26/06/2021.
ENGINEERING DESIGN BY GREEN-HAVEN PROJECTS.
ANY FILLING ON THIS LOT IS TO BE COMPLETED TO LEVEL ONE SUPERVISION AND TESTING IN ACCORDANCE WITH THE REQUIREMENTS OF AS 3798-2007 "GUIDELINES ON EARTHWORKS FOR COMMERCIAL AND RESIDENTIAL DEVELOPMENTS".

Revisions	Surveyed	Drawn	Checked	Passed	Date	
A	ORIGINAL PLAN	LSD	JA	LA	LS	11/02/22



PO Box 6334, Maroochydore BC QLD 4558
10/1 Newspaper Place, Maroochydore QLD 4558
Mobile: 0412 666 516
Email: mail@landsurveyingdynamics.com
Web: www.landsurveyingdynamics.com
Land Surveying Dynamics (LSD) Pty Ltd
ACN 154 593 870

Signed
Cadastral Surveyor/Director
Date 11/02/2022

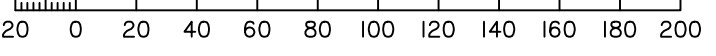
Horiz. Datum MGA20 Z56
Origin GNSS CORS
Vert. Datum AHD
Origin PSM 42642
RL 25.417 AHD
Locality: Morayfield
Local Government: Moreton Bay R.C.

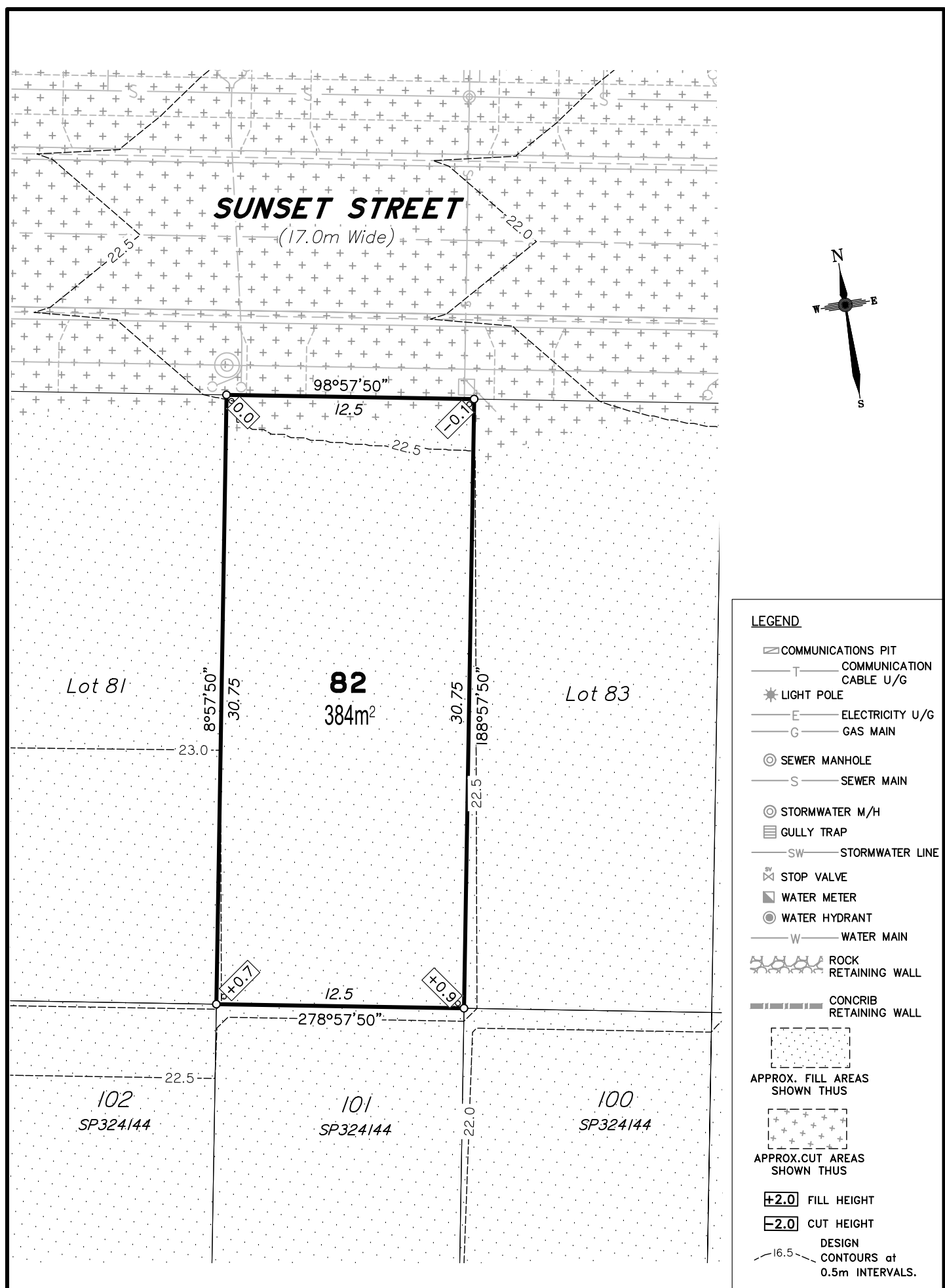
Scale
SHEET 1 OF 1 **As shown at A3**
COMPUTER FILE 12244-DIS
DRAWING NUMBER **12244-DIS-81** REV. **A**

CADASTRAL CONNECTION

A - B 141°38'40" 191.121

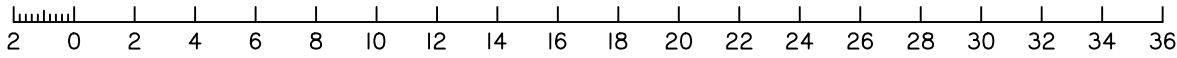
Scale 1:2500 - Lengths are in Metres.





- LEGEND**
- ☐ COMMUNICATIONS PIT
 - T — COMMUNICATION CABLE U/G
 - ★ LIGHT POLE
 - E — ELECTRICITY U/G
 - G — GAS MAIN
 - ⊙ SEWER MANHOLE
 - S — SEWER MAIN
 - ⊙ STORMWATER M/H
 - ☐ GULLY TRAP
 - SW — STORMWATER LINE
 - ⊗ STOP VALVE
 - ⊠ WATER METER
 - ⊙ WATER HYDRANT
 - W — WATER MAIN
 - ⊠ ROCK RETAINING WALL
 - ⊠ CONCRIB RETAINING WALL
 - ⊠ APPROX. FILL AREAS SHOWN THUS
 - ⊠ APPROX. CUT AREAS SHOWN THUS
 - ⊠ +2.0 FILL HEIGHT
 - ⊠ -2.0 CUT HEIGHT
 - ⊠ DESIGN CONTOURS at 0.5m INTERVALS.

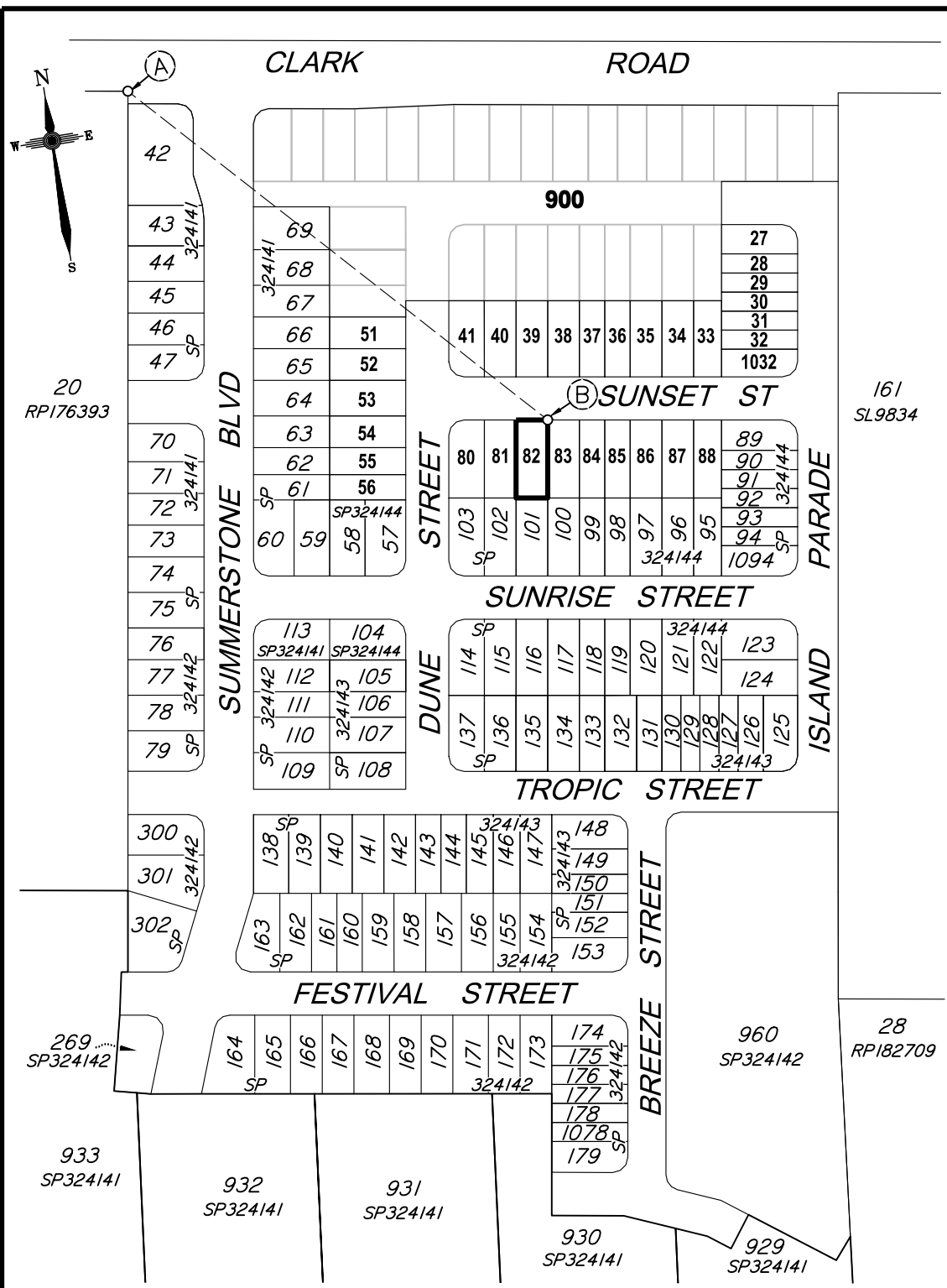
Scale 1:250 - Lengths are in Metres.



DISCLOSURE PLAN
FOR PROPOSED ALLOTMENT 82
 Dated 11th February 2022

This plan shows details of Proposed Allotment 82 on the Proposal Plan 12244-PRO-17 Rev I dated 15/04/2021, which complies with the Development Approval DA/2021/3856 dated 19 October 2021, approved by Moreton Bay Regional Council, subject to conditions, and associated Judgment by the Planning and Environment Court (1987 of 2018).

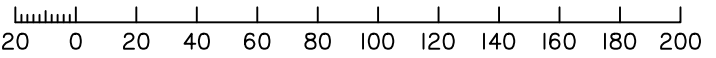
The description of the proposed allotment 82, is as part of Lot 900 on SP324144 (Formally lots 21-24 on RP176393), and situated at Clark Road, Morayfield, commencing at an initial point (A) being the north eastern most point of Lot 20 on RP176393 and thence bounding off on a bearing of 141°38'40" and a distance of 191.121m to point (B) at proposed allotment 82, and containing an area of 384 square metres, more or less.



CADASTRAL CONNECTION

A - B 141°38'40" 191.121

Scale 1:2500 - Lengths are in Metres.



Disclosure Plan
Summerstone Estate,
Morayfield
 PROPOSED STAGE 5
 ALLOTMENTS 27-41, 51-56, 80-88
 & 1032
 Cancelling Lot 900 on SP324144
 (Formally Lots 21-24 on RP176393)
PROPOSED LOT 82

DETAIL SURVEY COMPLETED BY LSD 26/06/2021.
 ENGINEERING DESIGN BY GREEN-HAVEN PROJECTS.
 ANY FILLING ON THIS LOT IS TO BE COMPLETED TO LEVEL ONE SUPERVISION AND TESTING IN ACCORDANCE WITH THE REQUIREMENTS OF AS 3798-2007 "GUIDELINES ON EARTHWORKS FOR COMMERCIAL AND RESIDENTIAL DEVELOPMENTS".

Revisions	Surveyed	Drawn	Checked	Passed	Date	
A	ORIGINAL PLAN	LSD	JA	LA	LS	11/02/22

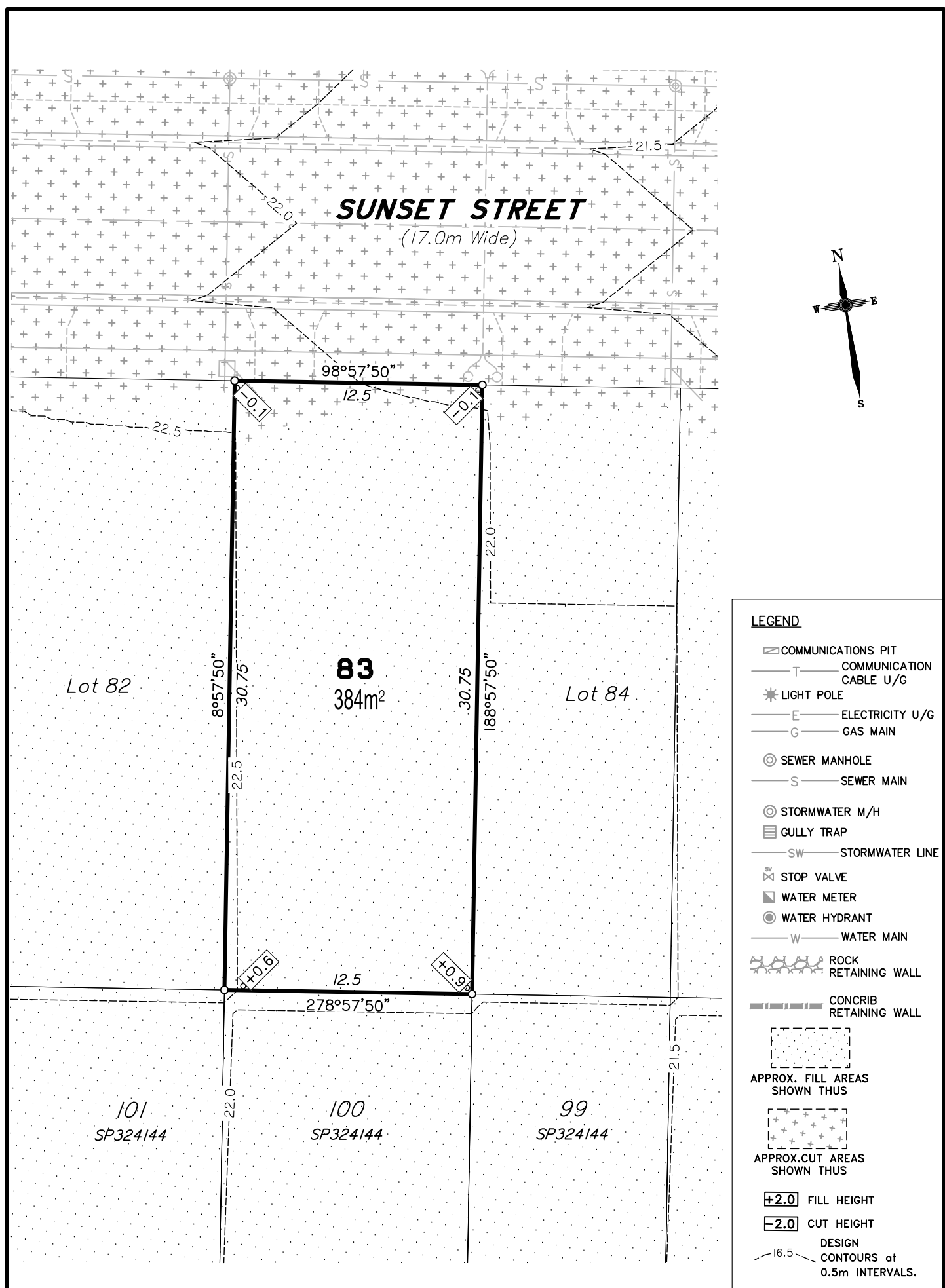


PO Box 6334, Maroochydore BC QLD 4558
 10/1 Newspaper Place, Maroochydore QLD 4558
 Mobile: 0412 666 516
 Email: mail@landsurveyingdynamics.com
 Web: www.landsurveyingdynamics.com
 Land Surveying Dynamics (LSD) Pty Ltd
 ACN 154 593 870

Signed
 Cadastral Surveyor/Director
 Date 11/02/2022

Horiz. Datum MGA20 Z56
 Origin GNSS CORS
 Vert. Datum AHD
 Origin PSM 42642
 RL 25.417 AHD
 Locality: Morayfield
 Local Government: Moreton Bay R.C.

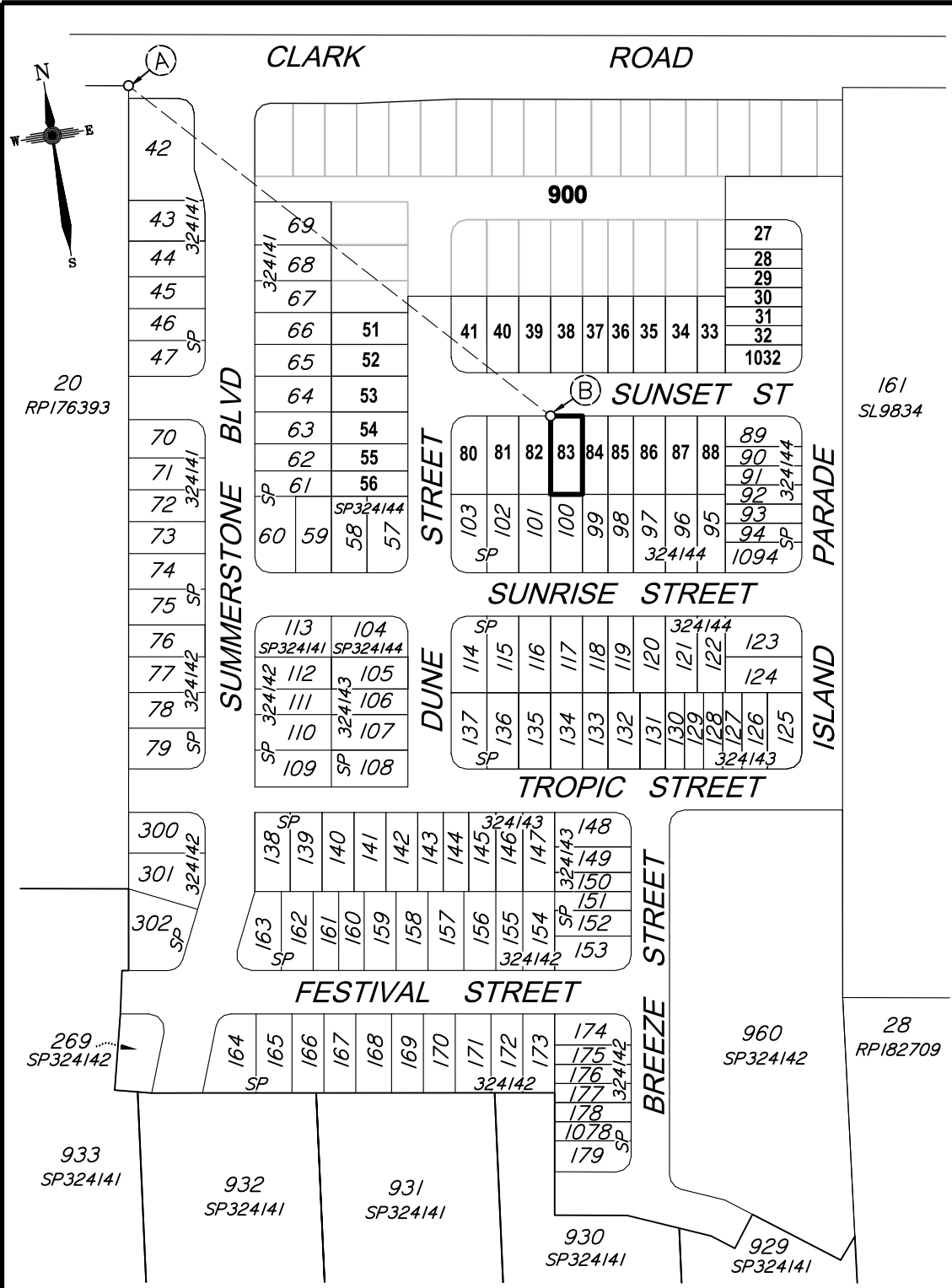
SHEET 1 OF 1 Scale As shown at A3
 COMPUTER FILE 12244-DIS
 DRAWING NUMBER 12244-DIS-82 REV. A



DISCLOSURE PLAN
FOR PROPOSED ALLOTMENT 83
Dated 11th February 2022

This plan shows details of Proposed Allotment 83 on the Proposal Plan 12244-PRO-17 Rev I dated 15/04/2021, which complies with the Development Approval DA/2021/3856 dated 19 October 2021, approved by Moreton Bay Regional Council, subject to conditions, and associated Judgment by the Planning and Environment Court (1987 of 2018).

The description of the proposed allotment 83, is as part of Lot 900 on SP324144 (Formally lots 21-24 on RP176393), and situated at Clark Road, Morayfield, commencing at an initial point (A) being the north eastern most point of Lot 20 on RP176393 and thence bounding off on a bearing of 141°38'40" and a distance of 191.121m to point (B) at proposed allotment 83, and containing an area of 384 square metres, more or less.



CADASTRAL CONNECTION

A - B 141°38'40" 191.121



Disclosure Plan
Summerstone Estate,
Morayfield
PROPOSED STAGE 5
ALLOTMENTS 27-41, 51-56, 80-88
& 1032
Cancelling Lot 900 on SP324144
(Formally Lots 21-24 on RP176393)
PROPOSED LOT 83

DETAIL SURVEY COMPLETED BY LSD 26/06/2021.
ENGINEERING DESIGN BY GREEN-HAVEN PROJECTS.
ANY FILLING ON THIS LOT IS TO BE COMPLETED TO LEVEL ONE SUPERVISION AND TESTING IN ACCORDANCE WITH THE REQUIREMENTS OF AS 3798-2007 "GUIDELINES ON EARTHWORKS FOR COMMERCIAL AND RESIDENTIAL DEVELOPMENTS".

Revisions	Surveyed	Drawn	Checked	Passed	Date	
A	ORIGINAL PLAN	LSD	JA	LA	LS	11/02/22



PO Box 6334, Maroochydore BC QLD 4558
10/1 Newspaper Place, Maroochydore QLD 4558
Mobile: 0412 666 516
Email: mail@landsurveyingdynamics.com
Web: www.landsurveyingdynamics.com
Land Surveying Dynamics (LSD) Pty Ltd
ACN 154 593 870

Signed _____
Cadastral Surveyor/Director
Date 11/02/2022

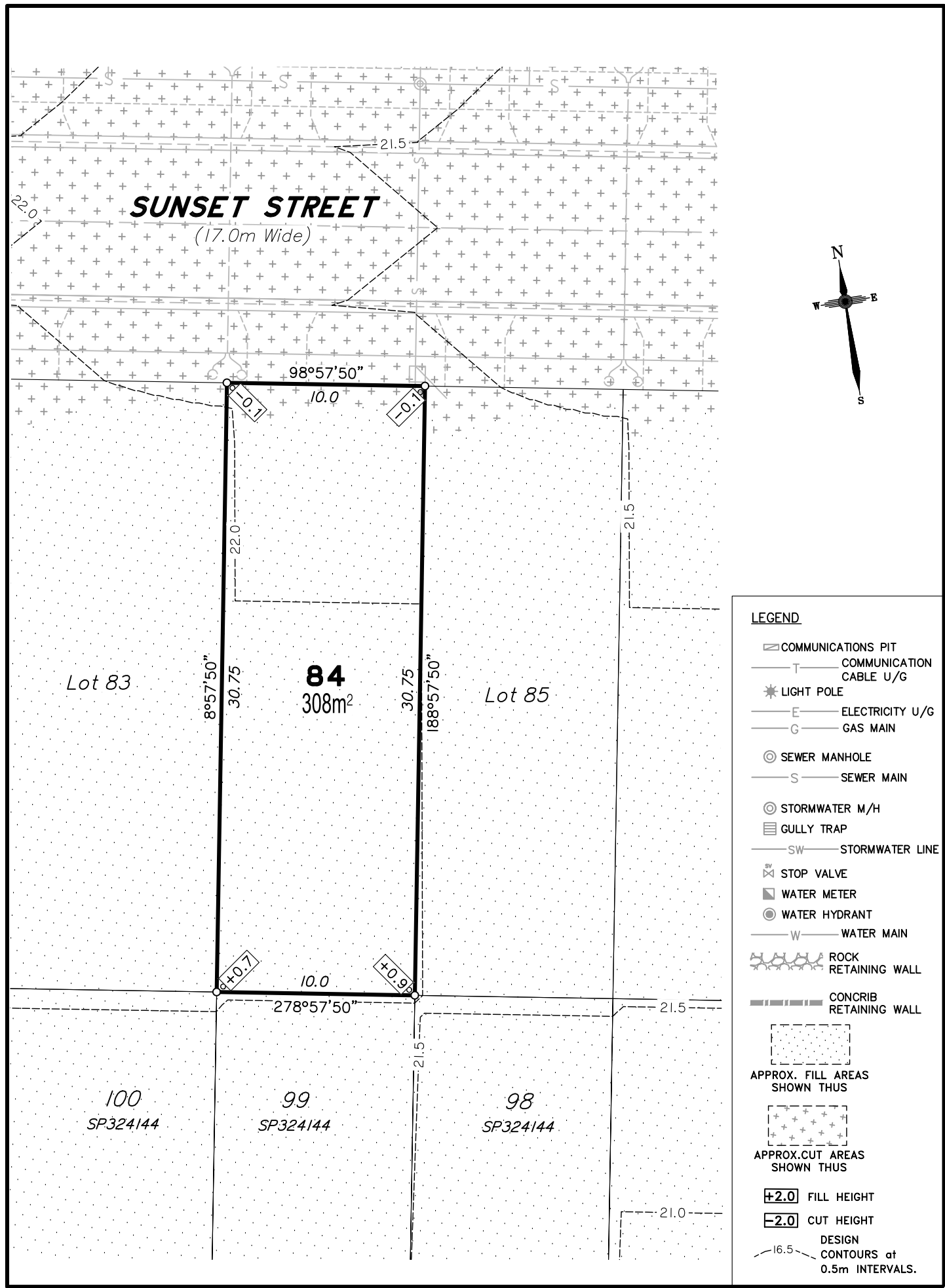
Horiz. Datum MGA20 Z56
Origin GNSS CORS
Vert. Datum AHD
Origin PSM 42642
RL 25.417 AHD

Locality: Morayfield
Local Government: Moreton Bay R.C.

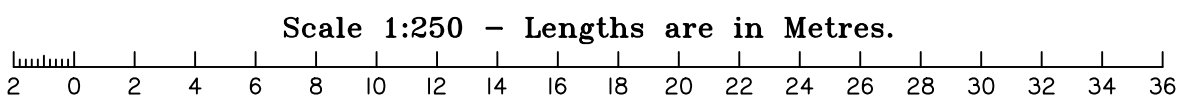
SHEET 1 OF 1 Scale As shown at A3

COMPUTER FILE 12244-DIS
DRAWING NUMBER

12244-DIS-83 REV. **A**



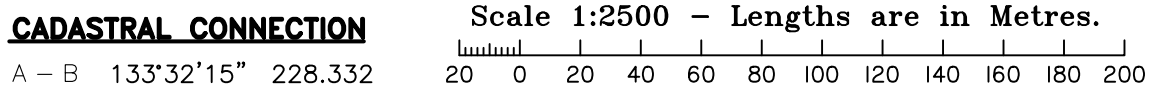
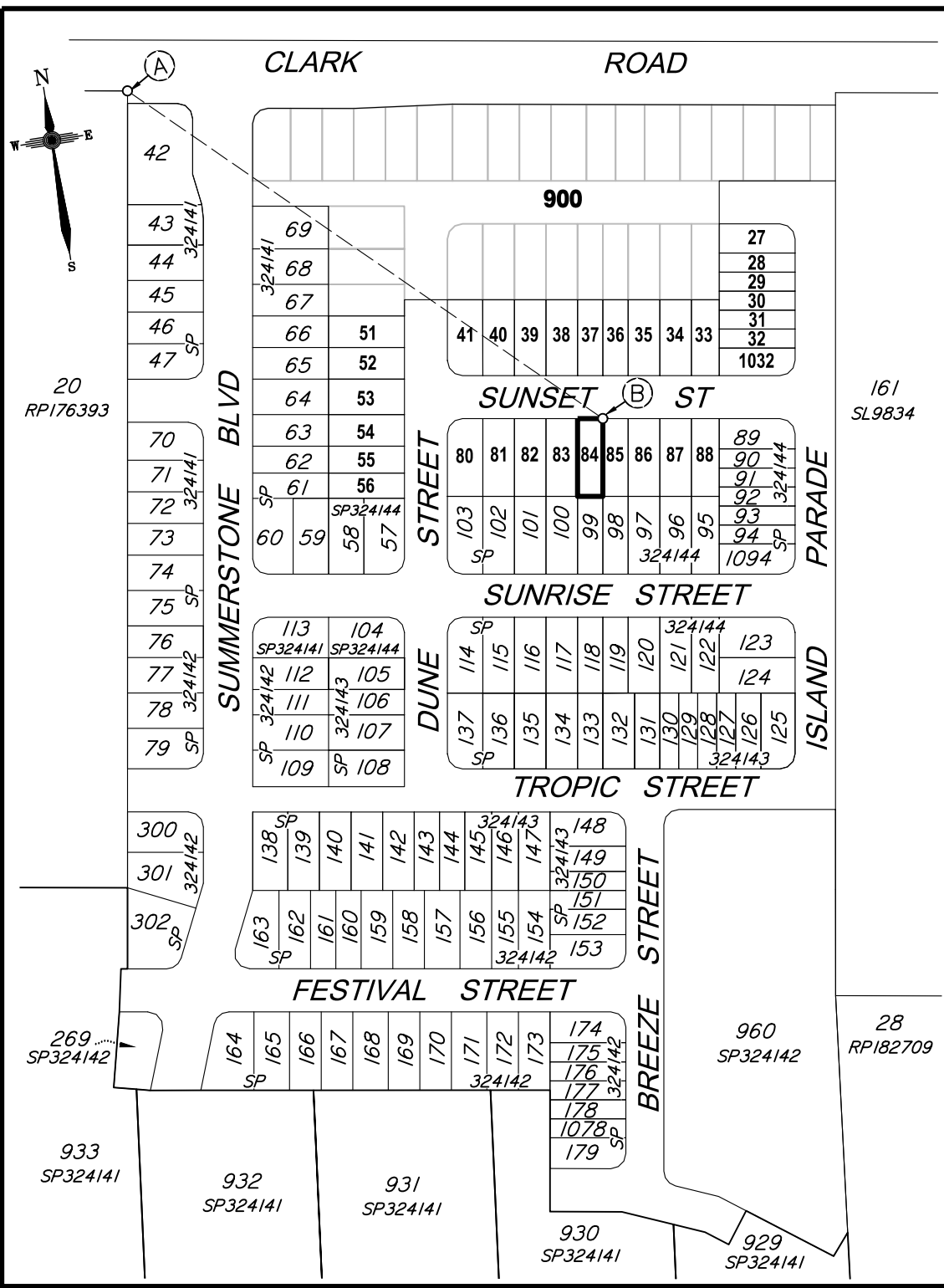
- LEGEND**
- COMMUNICATIONS PIT
 - COMMUNICATION CABLE U/G
 - LIGHT POLE
 - ELECTRICITY U/G
 - GAS MAIN
 - SEWER MANHOLE
 - SEWER MAIN
 - STORMWATER M/H
 - GULLY TRAP
 - STORMWATER LINE
 - STOP VALVE
 - WATER METER
 - WATER HYDRANT
 - WATER MAIN
 - ROCK RETAINING WALL
 - CONCRIB RETAINING WALL
 - APPROX. FILL AREAS SHOWN THUS
 - APPROX. CUT AREAS SHOWN THUS
 - +2.0 FILL HEIGHT
 - 2.0 CUT HEIGHT
 - DESIGN CONTOURS at 0.5m INTERVALS.



DISCLOSURE PLAN
FOR PROPOSED ALLOTMENT 84
 Dated 11th February 2022

This plan shows details of Proposed Allotment 84 on the Proposal Plan 12244-PRO-17 Rev I dated 15/04/2021, which complies with the Development Approval DA/2021/3856 dated 19 October 2021, approved by Moreton Bay Regional Council, subject to conditions, and associated Judgment by the Planning and Environment Court (1987 of 2018).

The description of the proposed allotment 84, is as part of Lot 900 on SP324144 (Formally lots 21-24 on RP176393), and situated at Clark Road, Morayfield, commencing at an initial point (A) being the north eastern most point of Lot 20 on RP176393 and thence bounding off on a bearing of 133°32'15" and a distance of 228.332m to point (B) at proposed allotment 84, and containing an area of 308 square metres, more or less.



Disclosure Plan
Summerstone Estate,
Morayfield
 PROPOSED STAGE 5
 ALLOTMENTS 27-41, 51-56, 80-88 & 1032
 Cancelling Lot 900 on SP324144 (Formally Lots 21-24 on RP176393)
PROPOSED LOT 84

DETAIL SURVEY COMPLETED BY LSD 26/06/2021.
 ENGINEERING DESIGN BY GREEN-HAVEN PROJECTS.
 ANY FILLING ON THIS LOT IS TO BE COMPLETED TO LEVEL ONE SUPERVISION AND TESTING IN ACCORDANCE WITH THE REQUIREMENTS OF AS 3798-2007 "GUIDELINES ON EARTHWORKS FOR COMMERCIAL AND RESIDENTIAL DEVELOPMENTS".

Revisions	Surveyed	Drawn	Checked	Passed	Date	
A	ORIGINAL PLAN	LSD	JA	LA	LS	11/02/22

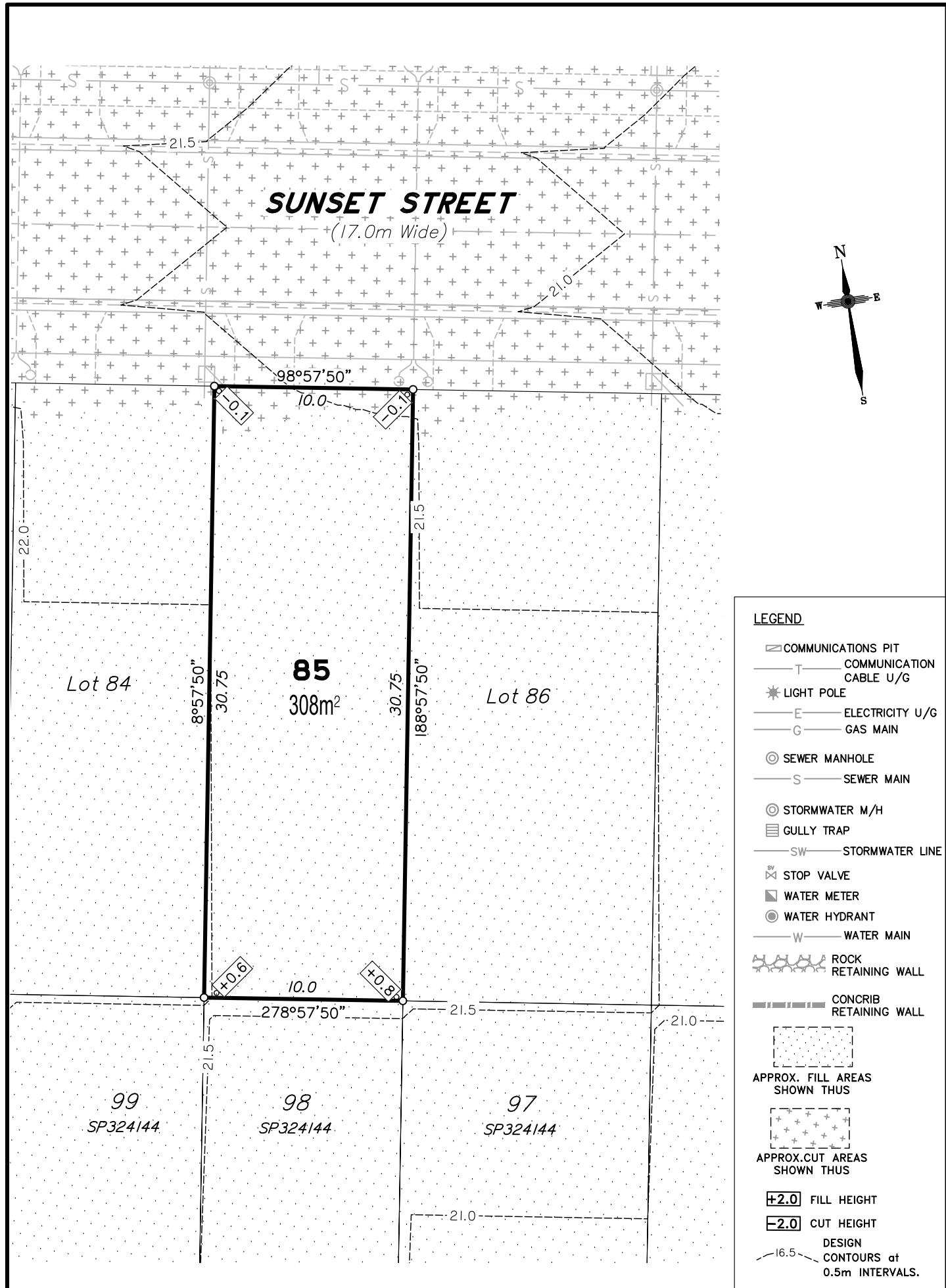


PO Box 6334, Maroochydore BC QLD 4558
 10/1 Newspaper Place, Maroochydore QLD 4558
 Mobile: 0412 666 516
 Email: mail@landsurveyingdynamics.com
 Web: www.landsurveyingdynamics.com
 Land Surveying Dynamics (LSD) Pty Ltd
 ACN 154 593 870

Signed
 Cadastral Surveyor/Director
 Date 11/02/2022

Horiz. Datum MGA20 Z56
 Origin GNSS CORS
 Vert. Datum AHD
 Origin PSM 42642
 RL 25.417 AHD
 Locality: Morayfield
 Local Government: Moreton Bay R.C.

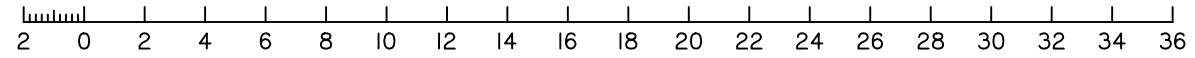
SHEET 1 OF 1 Scale As shown at A3
 COMPUTER FILE 12244-DIS
 DRAWING NUMBER 12244-DIS-84 REV. A



LEGEND

- COMMUNICATIONS PIT
- COMMUNICATION CABLE U/G
- LIGHT POLE
- ELECTRICITY U/G
- GAS MAIN
- SEWER MANHOLE
- SEWER MAIN
- STORMWATER M/H
- GULLY TRAP
- STORMWATER LINE
- STOP VALVE
- WATER METER
- WATER HYDRANT
- WATER MAIN
- ROCK RETAINING WALL
- CONCRETE RETAINING WALL
- APPROX. FILL AREAS SHOWN THUS
- APPROX. CUT AREAS SHOWN THUS
- +2.0 FILL HEIGHT
- 2.0 CUT HEIGHT
- DESIGN CONTOURS at 0.5m INTERVALS.

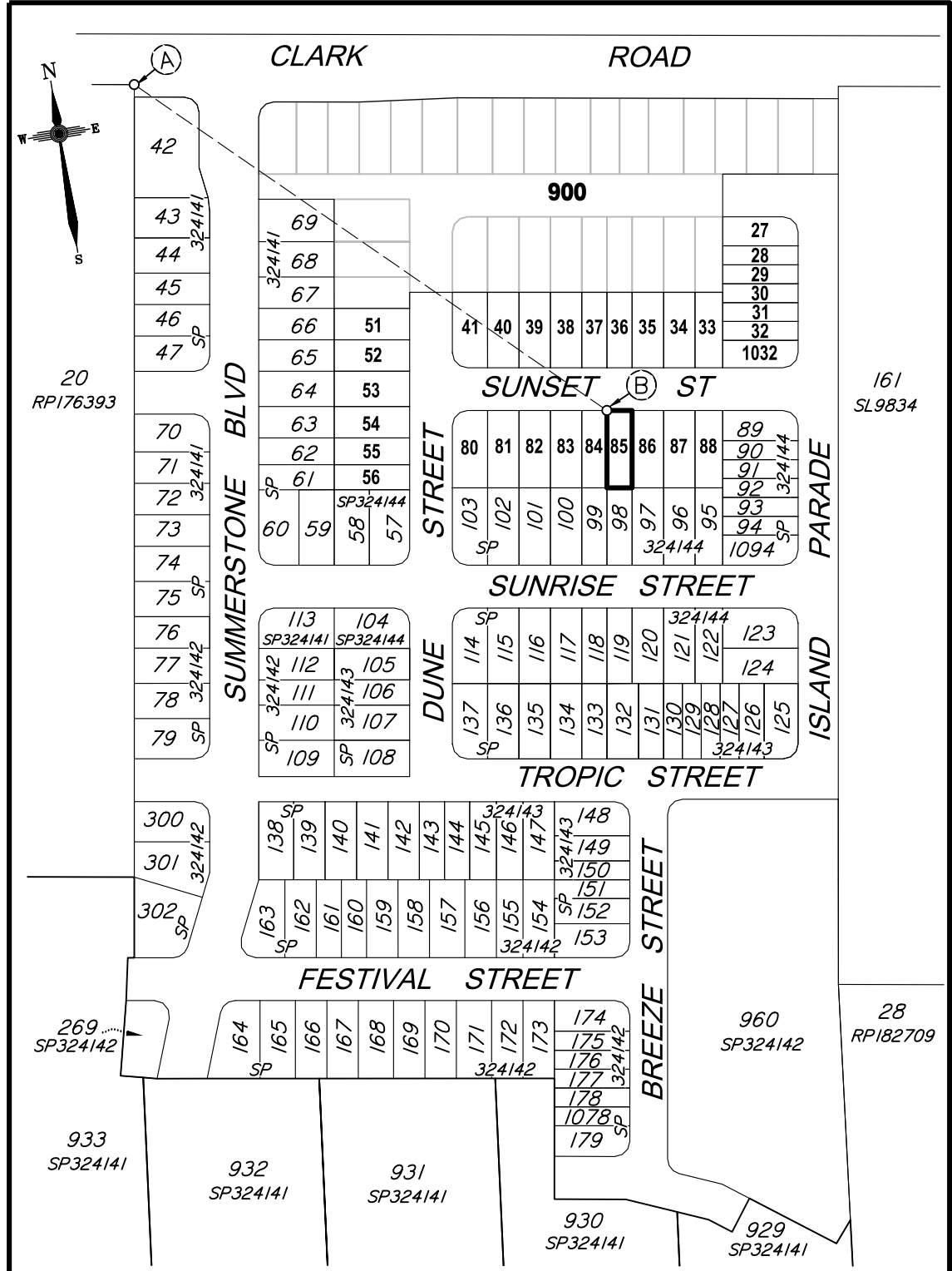
Scale 1:250 – Lengths are in Metres.



DISCLOSURE PLAN
FOR PROPOSED ALLOTMENT 85
 Dated 11th February 2022

This plan shows details of Proposed Allotment 85 on the Proposal Plan 12244-PRO-17 Rev I dated 15/04/2021, which complies with the Development Approval DA/2021/3856 dated 19 October 2021, approved by Moreton Bay Regional Council, subject to conditions, and associated Judgment by the Planning and Environment Court (1987 of 2018).

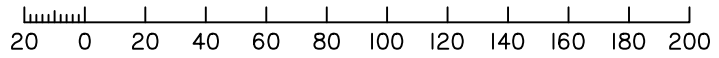
The description of the proposed allotment 85, is as part of Lot 900 on SP324144 (Formally lots 21-24 on RP176393), and situated at Clark Road, Morayfield, commencing at an initial point (A) being the north eastern most point of Lot 20 on RP176393 and thence bounding off on a bearing of 133°32'15" and a distance of 228.332m to point (B) at proposed allotment 85, and containing an area of 308 square metres, more or less.



CADASTRAL CONNECTION

A – B 133°32'15" 228.332

Scale 1:2500 – Lengths are in Metres.




Disclosure Plan
Summerstone Estate,
Morayfield
 PROPOSED STAGE 5
 ALLOTMENTS 27-41, 51-56, 80-88
 & 1032
 Cancelling Lot 900 on SP324144
 (Formally Lots 21-24 on RP176393)
PROPOSED LOT 85

DETAIL SURVEY COMPLETED BY LSD 26/06/2021.
 ENGINEERING DESIGN BY GREEN-HAVEN PROJECTS.
 ANY FILLING ON THIS LOT IS TO BE COMPLETED TO LEVEL ONE SUPERVISION AND TESTING IN ACCORDANCE WITH THE REQUIREMENTS OF AS 3798-2007 "GUIDELINES ON EARTHWORKS FOR COMMERCIAL AND RESIDENTIAL DEVELOPMENTS".

Revisions	Surveyed	Drawn	Checked	Passed	Date
A ORIGINAL PLAN	LSD	JA	LA	LS	11/02/22

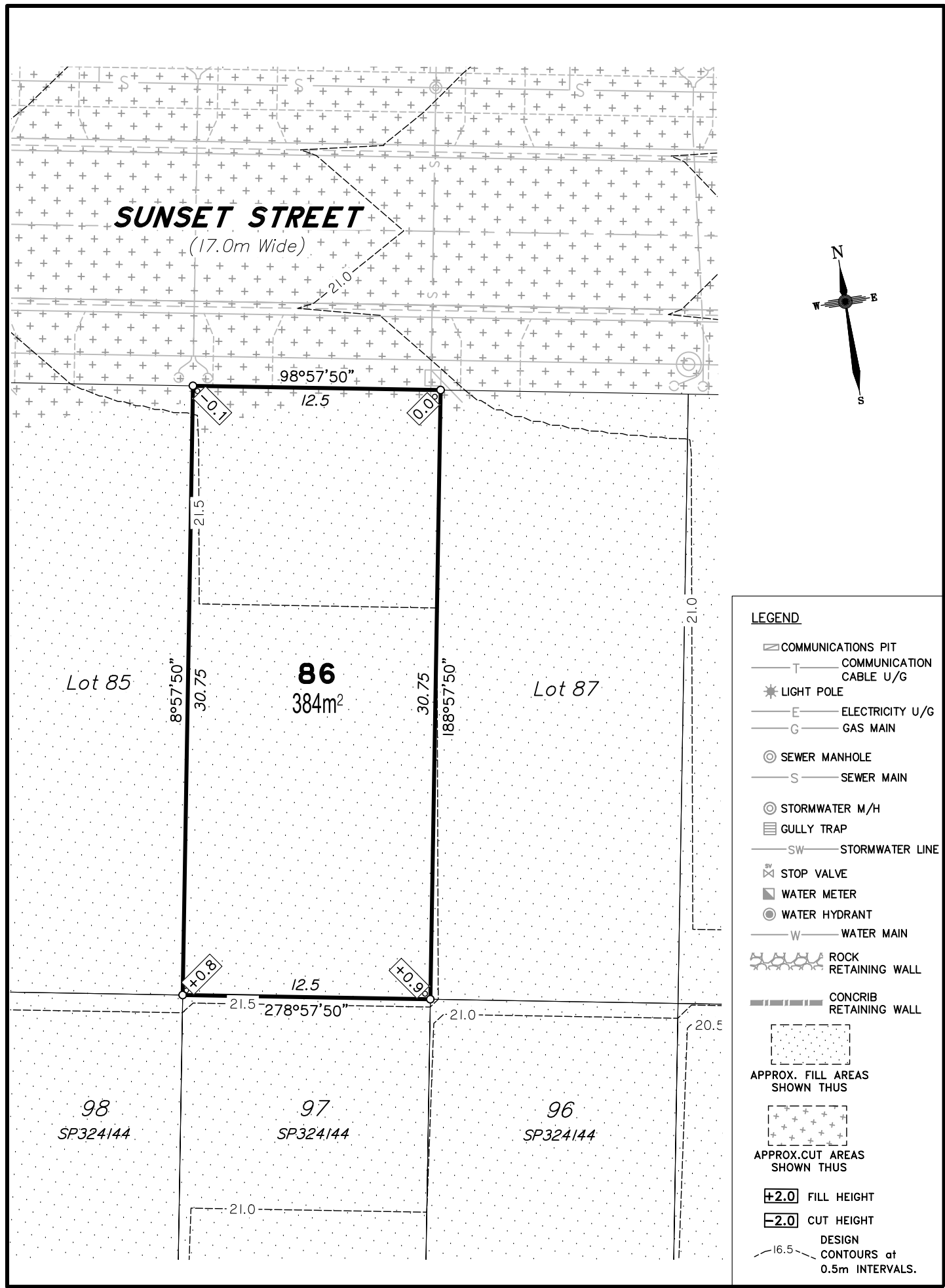


PO Box 6334, Maroochydore BC QLD 4558
 10/1 Newspaper Place, Maroochydore QLD 4558
 Mobile: 0412 666 516
 Email: mail@landsurveyingdynamics.com
 Web: www.landsurveyingdynamics.com
 Land Surveying Dynamics (LSD) Pty Ltd
 ACN 154 593 870

Signed 
 Cadastral Surveyor/Director
 Date 11/02/2022

Horiz. Datum MGA20 Z56
 Origin GNSS CORS
 Vert. Datum AHD
 Origin PSM 42642
 RL 25.417 AHD
 Locality: Morayfield
 Local Government: Moreton Bay R.C.

SHEET 1 OF 1	Scale As shown at A3
COMPUTER FILE 12244-DIS	DRAWING NUMBER
12244-DIS-85	REV. A



DISCLOSURE PLAN FOR PROPOSED ALLOTMENT 86

Dated 11th February 2022

This plan shows details of Proposed Allotment 86 on the Proposal Plan 12244-PRO-17 Rev I dated 15/04/2021, which complies with the Development Approval DA/2021/3856 dated 19 October 2021, approved by Moreton Bay Regional Council, subject to conditions, and associated Judgment by the Planning and Environment Court (1987 of 2018).

The description of the proposed allotment 86, is as part of Lot 900 on SP324144 (Formally lots 21-24 on RP176393), and situated at Clark Road, Morayfield, commencing at an initial point (A) being the north eastern most point of Lot 20 on RP176393 and thence bounding off on a bearing of 13°34'35" and a distance of 247.178m to point (B) at proposed allotment 86, and containing an area of 384 square metres, more or less.



Disclosure Plan Summerstone Estate, Morayfield


PROPOSED STAGE 5
ALLOTMENTS 27-41, 51-56, 80-88
& 1032
Cancelling Lot 900 on SP324144
(Formally Lots 21-24 on RP176393)
PROPOSED LOT 86

DETAIL SURVEY COMPLETED BY LSD 26/06/2021.
ENGINEERING DESIGN BY GREEN-HAVEN PROJECTS.
ANY FILLING ON THIS LOT IS TO BE COMPLETED TO LEVEL ONE SUPERVISION AND TESTING IN ACCORDANCE WITH THE REQUIREMENTS OF AS 3798-2007 "GUIDELINES ON EARTHWORKS FOR COMMERCIAL AND RESIDENTIAL DEVELOPMENTS".

Revisions	Surveyed	Drawn	Checked	Passed	Date	
A	ORIGINAL PLAN	LSD	JA	LA	LS	11/02/22



PO Box 6334, Maroochydore BC QLD 4558
10/1 Newspaper Place, Maroochydore QLD 4558
Mobile: 0412 666 516
Email: mail@landsurveyingdynamics.com
Web: www.landsurveyingdynamics.com
Land Surveying Dynamics (LSD) Pty Ltd
ACN 154 593 870

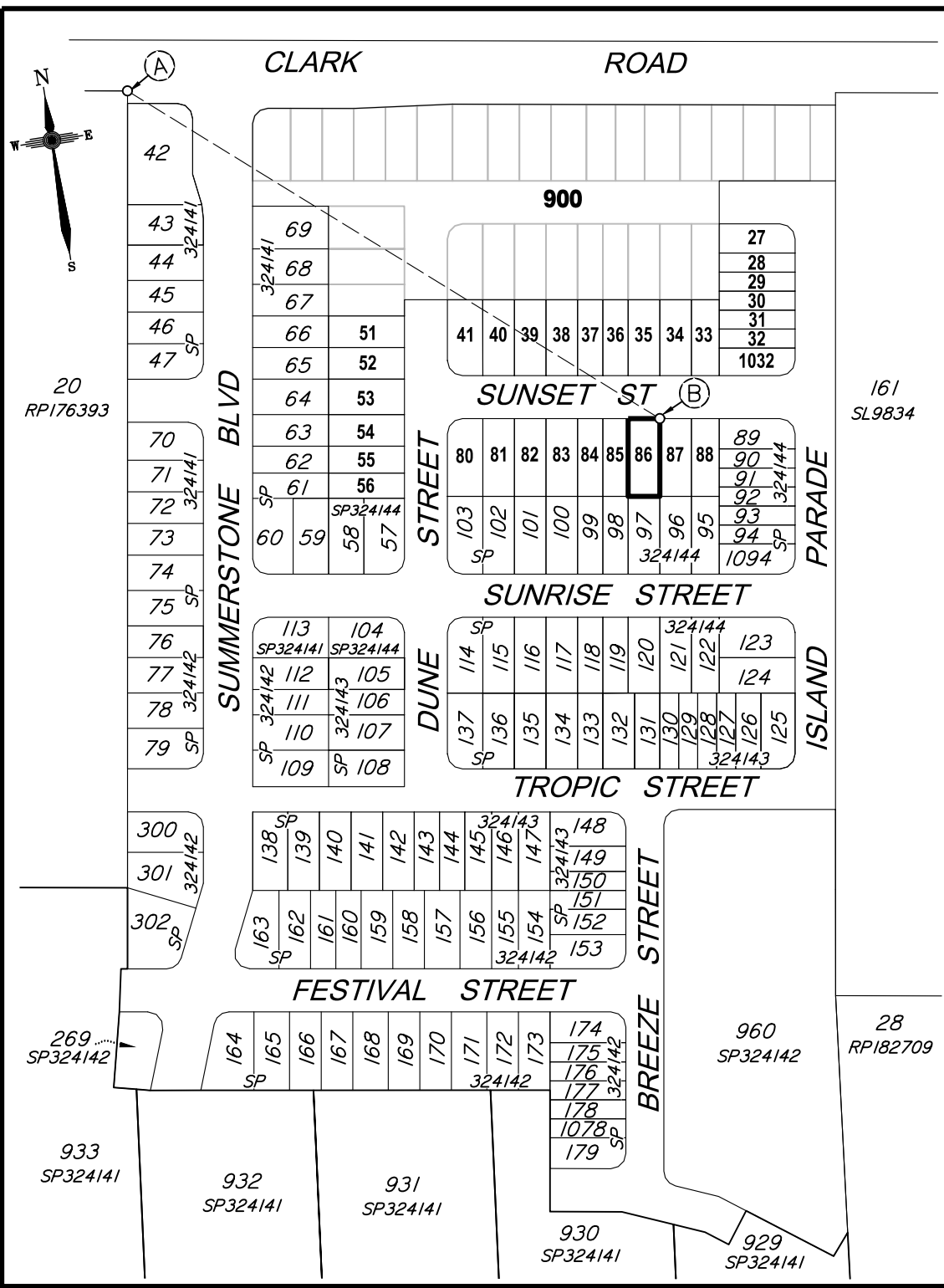
Signed 
Cadastral Surveyor/Director
Date 11/02/2022

Horiz. Datum MGA20 Z56
Origin GNSS CORS
Vert. Datum AHD
Origin PSM 42642
RL 25.417 AHD
Locality: Morayfield
Local Government: Moreton Bay R.C.

Scale
As shown at A3

SHEET 1 OF 1
COMPUTER FILE 12244-DIS
DRAWING NUMBER
12244-DIS-86

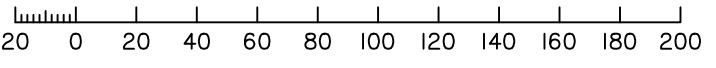
REV.
A



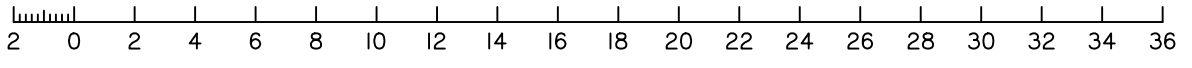
CADASTRAL CONNECTION

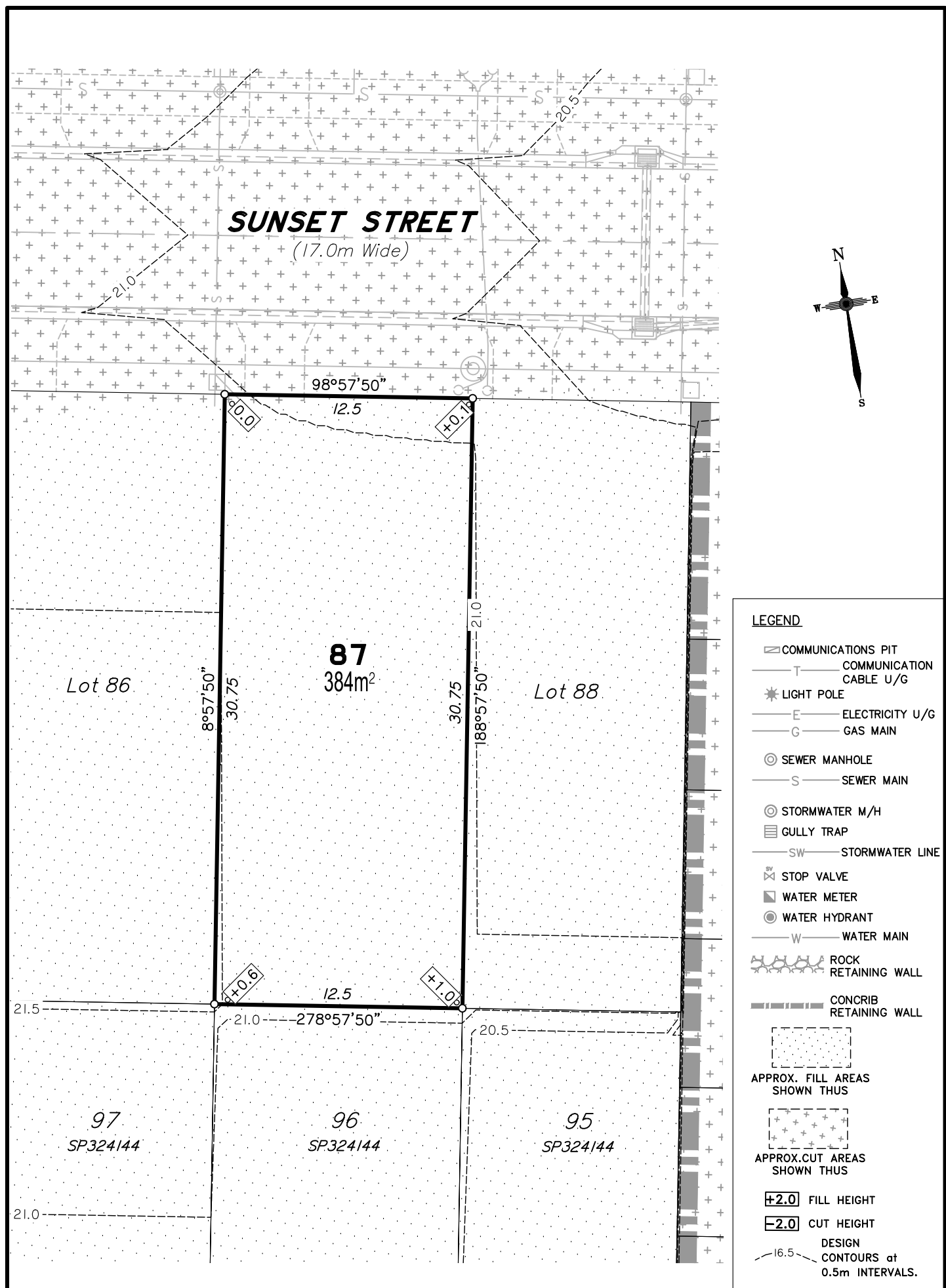
A - B 13°34'35" 247.178

Scale 1:2500 - Lengths are in Metres.



Scale 1:250 - Lengths are in Metres.

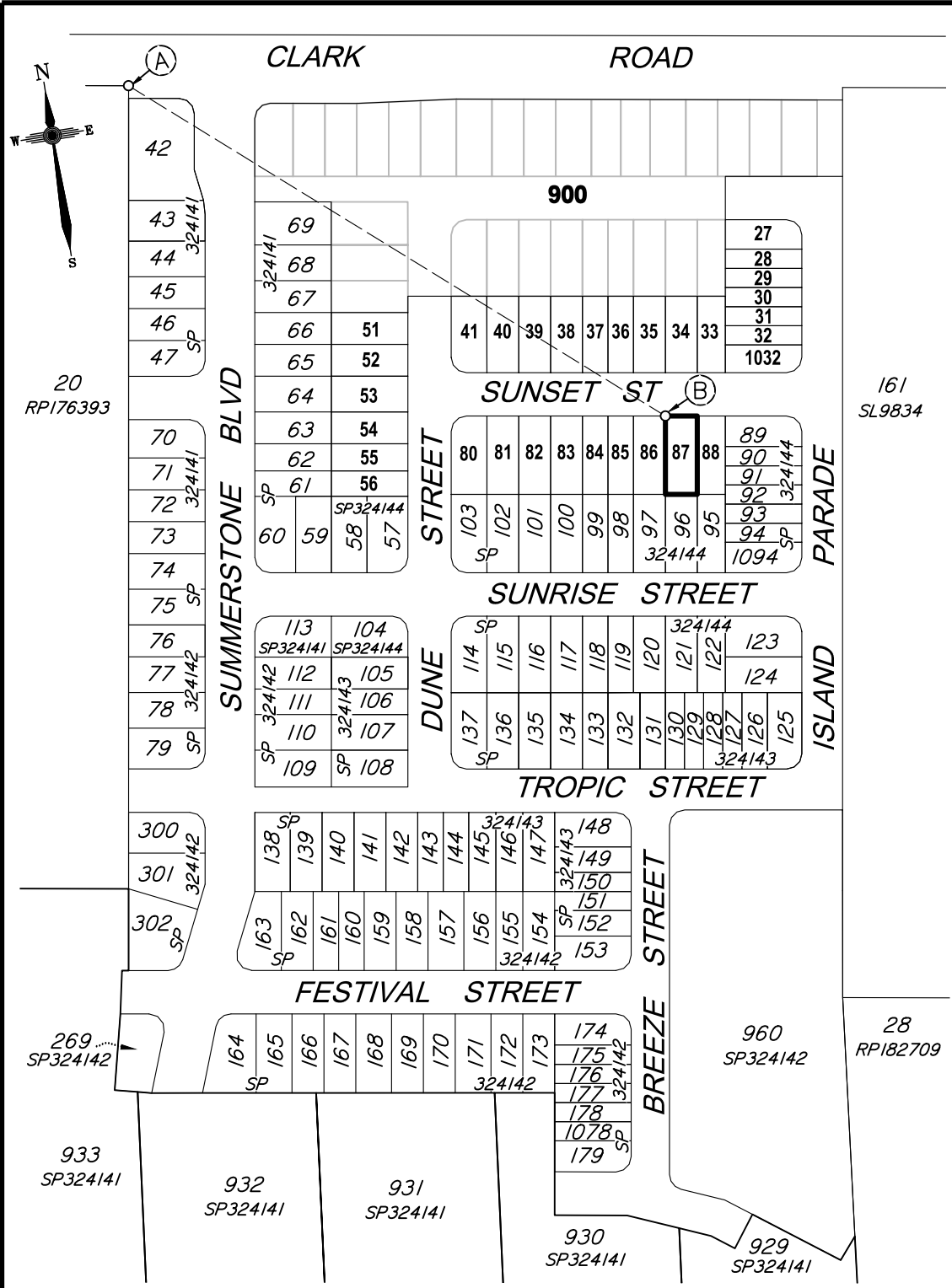




DISCLOSURE PLAN
FOR PROPOSED ALLOTMENT 87
Dated 11th February 2022

This plan shows details of Proposed Allotment 87 on the Proposal Plan 12244-PRO-17 Rev I dated 15/04/2021, which complies with the Development Approval DA/2021/3856 dated 19 October 2021, approved by Moreton Bay Regional Council, subject to conditions, and associated Judgment by the Planning and Environment Court (1987 of 2018).

The description of the proposed allotment 87, is as part of Lot 900 on SP324144 (Formally lots 21-24 on RP176393), and situated at Clark Road, Morayfield, commencing at an initial point (A) being the north eastern most point of Lot 20 on RP176393 and thence bounding off on a bearing of 13°34'35" and a distance of 247.178m to point (B) at proposed allotment 87, and containing an area of 384 square metres, more or less.



Disclosure Plan
Summerstone Estate, Morayfield
PROPOSED STAGE 5
ALLOTMENTS 27-41, 51-56, 80-88 & 1032
Cancelling Lot 900 on SP324144 (Formally Lots 21-24 on RP176393)
PROPOSED LOT 87

DETAIL SURVEY COMPLETED BY LSD 26/06/2021.
ENGINEERING DESIGN BY GREEN-HAVEN PROJECTS.
ANY FILLING ON THIS LOT IS TO BE COMPLETED TO LEVEL ONE SUPERVISION AND TESTING IN ACCORDANCE WITH THE REQUIREMENTS OF AS 3798-2007 "GUIDELINES ON EARTHWORKS FOR COMMERCIAL AND RESIDENTIAL DEVELOPMENTS".

Revisions	Surveyed	Drawn	Checked	Passed	Date	
A	ORIGINAL PLAN	LSD	JA	LA	LS	11/02/22

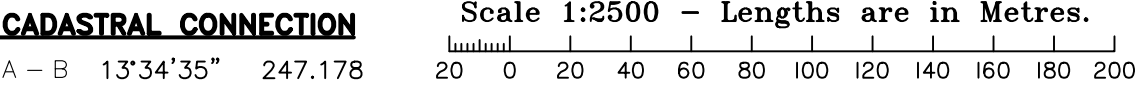
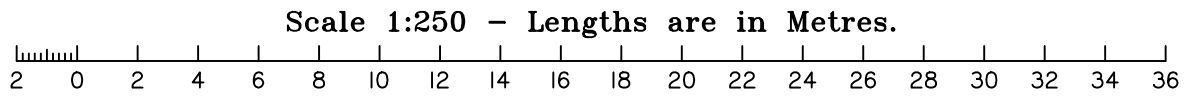


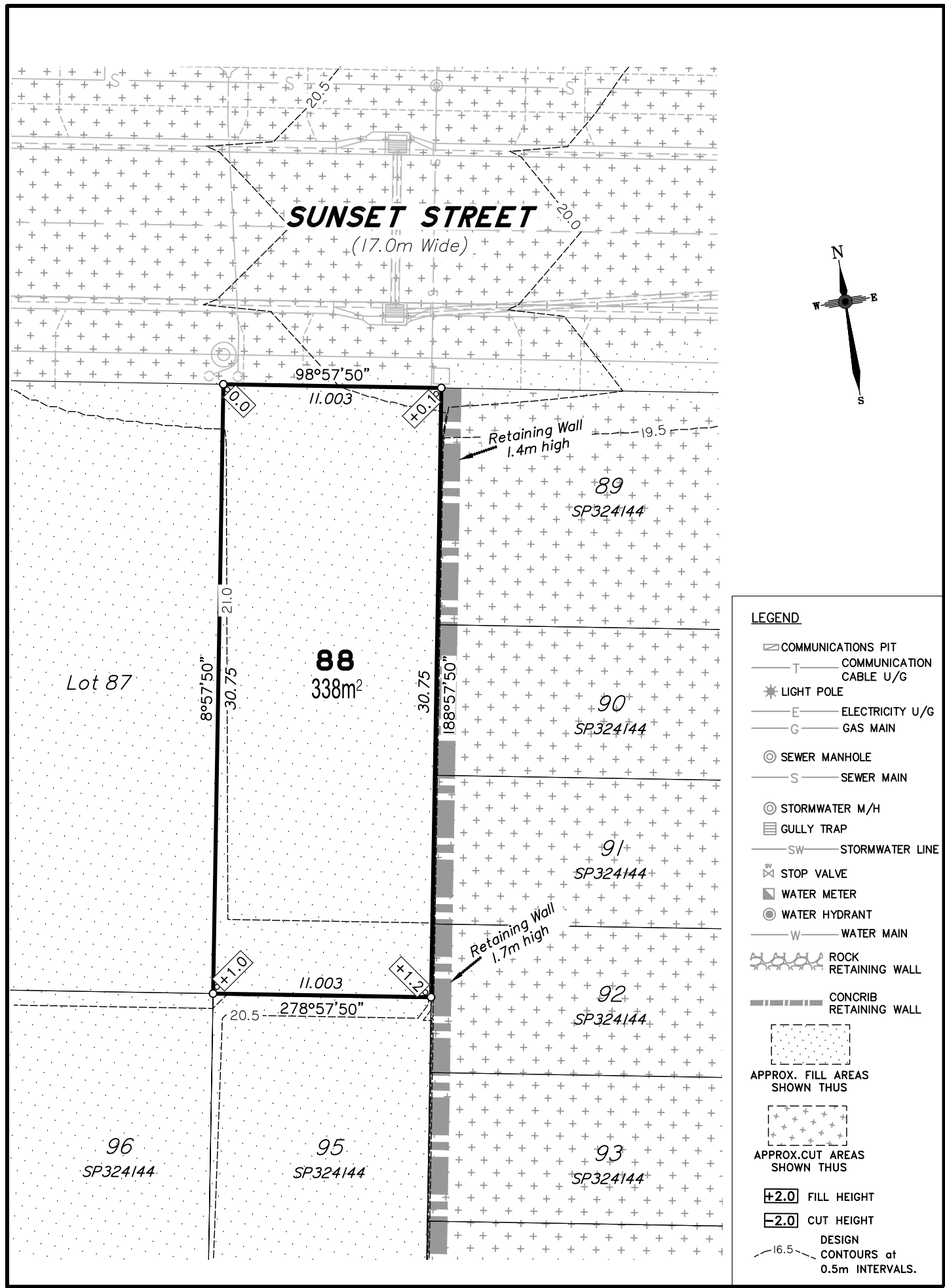
PO Box 6334, Maroochydore BC QLD 4558
10/1 Newspaper Place, Maroochydore QLD 4558
Mobile: 0412 666 516
Email: mail@landsurveyingdynamics.com
Web: www.landsurveyingdynamics.com
Land Surveying Dynamics (LSD) Pty Ltd
ACN 154 593 870

Signed
Cadastral Surveyor/Director
Date 11/02/2022

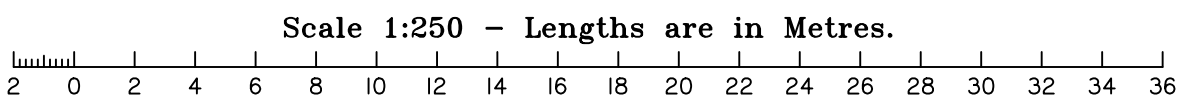
Horiz. Datum MGA20 Z56
Origin GNSS CORS
Vert. Datum AHD
Origin PSM 42642
RL 25.417 AHD
Locality: Morayfield
Local Government: Moreton Bay R.C.

SHEET 1 OF 1
COMPUTER FILE 12244-DIS
DRAWING NUMBER 12244-DIS-87
Scale As shown at A3
REV. A





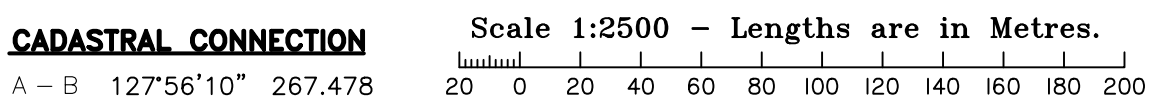
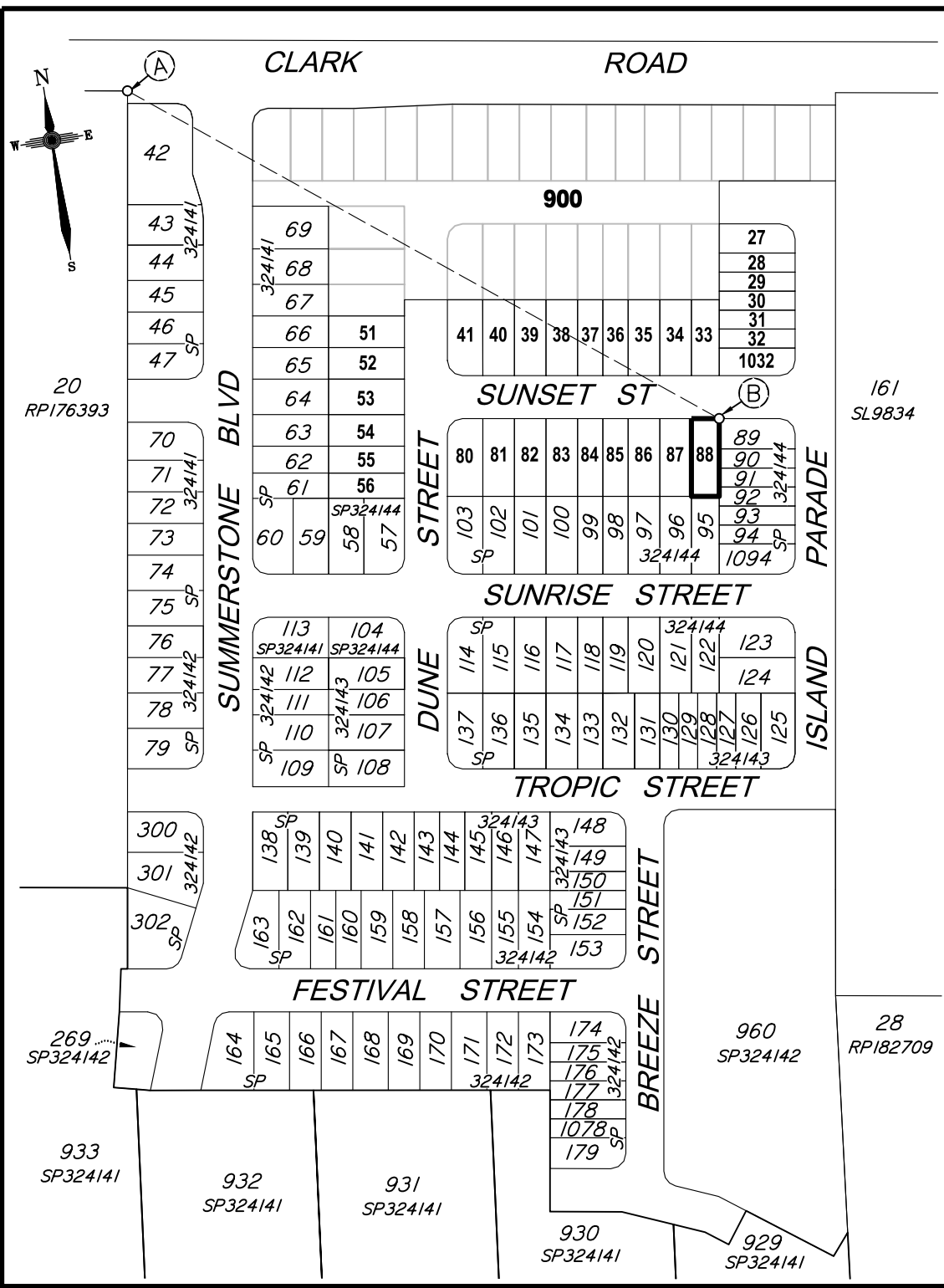
- LEGEND**
- ☐ COMMUNICATIONS PIT
 - T — COMMUNICATION CABLE U/G
 - ☼ LIGHT POLE
 - E — ELECTRICITY U/G
 - G — GAS MAIN
 - ⊙ SEWER MANHOLE
 - S — SEWER MAIN
 - ⊙ STORMWATER M/H
 - ☐ GULLY TRAP
 - SW — STORMWATER LINE
 - ⊗ STOP VALVE
 - ⊠ WATER METER
 - ⊙ WATER HYDRANT
 - W — WATER MAIN
 - ⊠ ROCK RETAINING WALL
 - ⊠ CONCRIB RETAINING WALL
 - ⊠ APPROX. FILL AREAS SHOWN THUS
 - ⊠ APPROX. CUT AREAS SHOWN THUS
 - +2.0 FILL HEIGHT
 - 2.0 CUT HEIGHT
 - DESIGN CONTOURS at 0.5m INTERVALS.



DISCLOSURE PLAN
FOR PROPOSED ALLOTMENT 88
Dated 11th February 2022

This plan shows details of Proposed Allotment 88 on the Proposal Plan 12244-PRO-17 Rev I dated 15/04/2021, which complies with the Development Approval DA/2021/3856 dated 19 October 2021, approved by Moreton Bay Regional Council, subject to conditions, and associated Judgment by the Planning and Environment Court (1987 of 2018).

The description of the proposed allotment 88, is as part of Lot 900 on SP324144 (Formally lots 21-24 on RP176393), and situated at Clark Road, Morayfield, commencing at an initial point (A) being the north eastern most point of Lot 20 on RP176393 and thence bounding off on a bearing of 127°56'10" and a distance of 267.478m to point (B) at proposed allotment 88, and containing an area of 338 square metres, more or less.



Disclosure Plan
Summerstone Estate, Morayfield
PROPOSED STAGE 5
ALLOTMENTS 27-41, 51-56, 80-88 & 1032
Cancelling Lot 900 on SP324144 (Formally Lots 21-24 on RP176393)
PROPOSED LOT 88

DETAIL SURVEY COMPLETED BY LSD 26/06/2021.
ENGINEERING DESIGN BY GREEN-HAVEN PROJECTS.
ANY FILLING ON THIS LOT IS TO BE COMPLETED TO LEVEL ONE SUPERVISION AND TESTING IN ACCORDANCE WITH THE REQUIREMENTS OF AS 3798-2007 "GUIDELINES ON EARTHWORKS FOR COMMERCIAL AND RESIDENTIAL DEVELOPMENTS".

Revisions	Surveyed	Drawn	Checked	Passed	Date
A ORIGINAL PLAN	LSD	JA	LA	LS	11/02/22

PO Box 6334, Maroochydore BC QLD 4558
10/1 Newspaper Place, Maroochydore QLD 4558
Mobile: 0412 666 516
Email: mail@landsurveyingdynamics.com
Web: www.landsurveyingdynamics.com
Land Surveying Dynamics (LSD) Pty Ltd
ACN 154 593 870

Signed
Cadastral Surveyor/Director
Date 11/02/2022

Horiz. Datum MGA20 Z56
Origin GNSS CORS
Vert. Datum AHD
Origin PSM 42642
RL 25.417 AHD
Locality: Morayfield
Local Government: Moreton Bay R.C.

SHEET 1 OF 1 Scale As shown at A3
COMPUTER FILE 12244-DIS
DRAWING NUMBER 12244-DIS-88 REV. A